

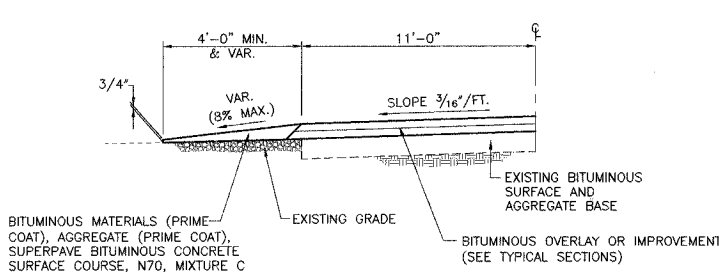
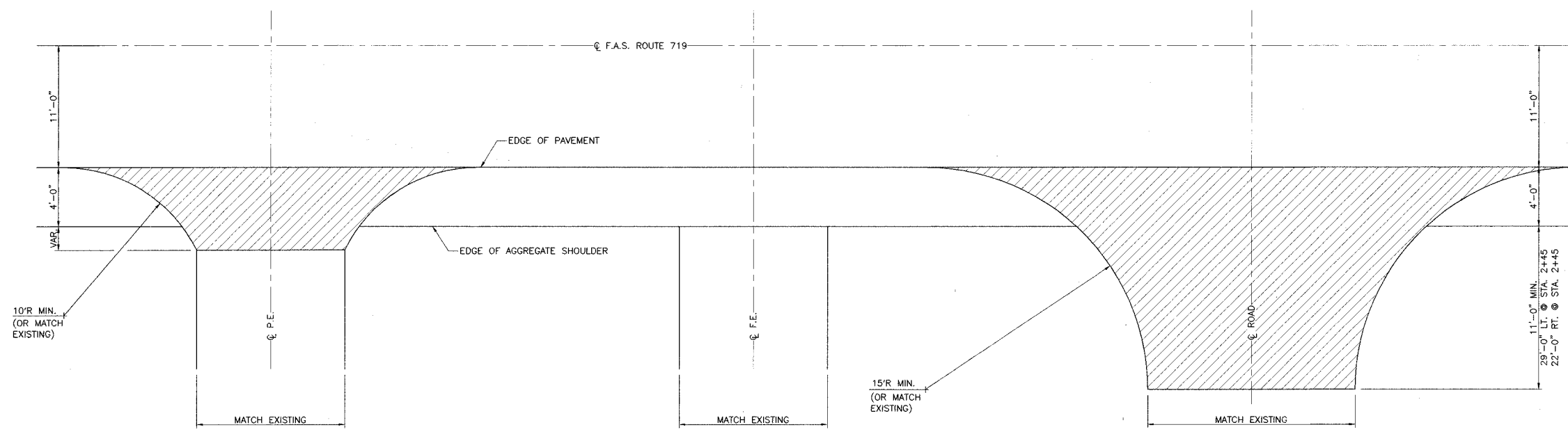
ROUTE NO.	SECTION	COUNTY	TOTAL SHEETS	SHEET NO.
FAS 719	03-00108-00-RS	FAYETTE	49	4
FED. ROAD DIST. NO.	ILLINOIS	PROJECT	CONTRACT NO. 95460	

GENERAL NOTES

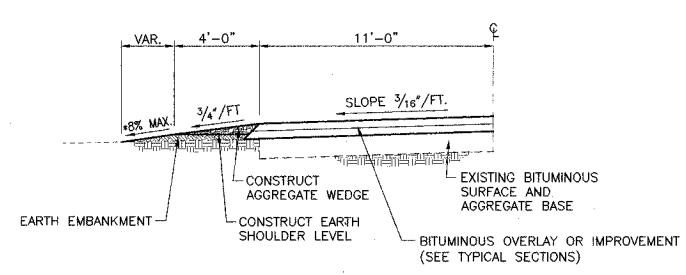
THE BITUMINOUS MATERIALS (PRIME COAT), AGGREGATE (PRIME COAT), SUPERPAVE BITUMINOUS CONCRETE SURFACE COURSE, AND AGGREGATE BASE COURSE, TY. B WORK FOR THE ENTRANCES, SIDE ROADS, AND MAILBOX TURNOUTS SHALL BE PAID FOR AT THE CONTRACT UNIT PRICES FOR: BITUMINOUS MATERIALS (PRIME COAT); AGGREGATE (PRIME COAT); BITUMINOUS CONCRETE SURFACE COURSE, SUPERPAVE, MIX "C", N70; AND AGGREGATE BASE COURSE, TYPE B; RESPECTIVELY.

P.E., C.E., AND SIDE ROADS

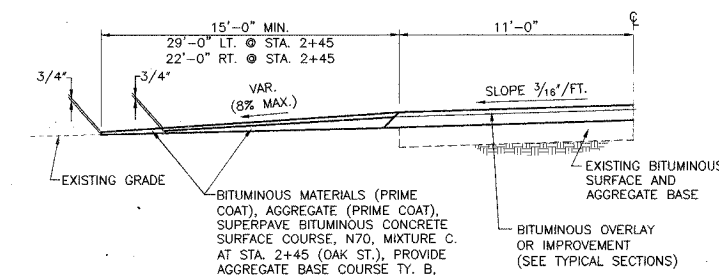
LOCATION	BIT. MATERIALS (PRIME COAT) - GAL.	AGGREGATE (PRIME COAT) - TONS	AGGREGATE, TY. B SURF. CRSE., N70, MIX. C. - TONS	SUPERPAVE BIT. CONC. SURF. CRSE., N70, MIX. C. - TONS
RT. 0+56±	-	-	9.5	-
LT. 0+74±	-	-	20.0	-
LT. 2+45±	39.1	0.37	29.7	24.8
RT. 2+45±	24.6	0.23	21.5	15.6
LT. 3+75±	4.7	0.04	-	2.6
RT. 4+50±	15.7	0.15	-	6.9
RT. 5+72±	14.1	0.13	-	6.9
RT. 6+46±	5.2	0.05	-	2.6
LT. 6+60±	11.4	0.11	-	6.7
LT. 7+28±	8.3	0.08	-	4.6
RT. 7+50±	30.8	0.29	-	24.8
LT. 8+21±	9.4	0.09	-	5.0
LT. 8+35±	22.3	0.21	-	11.0
LT. 9+28±	9.1	0.09	-	5.7
RT. 10+59±	8.0	0.08	-	4.1
LT. 13+41±	6.9	0.07	-	3.3
LT. 14+65±	5.1	0.05	-	2.2
LT. 35+60±	4.9	0.05	-	2.1
LT. 45+85±	3.9	0.04	-	2.0
RT. 74+50±	8.3	0.08	-	4.6
LT. 111+50±	16.1	0.15	-	8.0
RT. 111+50±	25.6	0.24	-	14.8
RT. 134+15±	8.0	0.08	-	5.9
LT. 138+50±	15.2	0.14	-	10.9
RT. 144+40±	8.8	0.08	-	5.1
RT. 145+33±	5.6	0.05	-	3.5
RT. 163+00±	4.8	0.05	-	2.1
LT. 163+86±	16.2	0.15	-	4.5
RT. 175+33±	3.5	0.03	-	1.7
RT. 179+00±	17.2	0.16	-	9.3
RT. 184+85±	5.2	0.05	-	2.7
LT. 184+85±	2.9	0.03	-	1.2
LT. 188+48±	6.0	0.06	-	2.7
LT. 189+48±	5.6	0.05	-	2.7
LT. 191+19±	19.2	0.18	-	10.2
RT. 218+23±	13.9	0.13	-	5.7
TOTAL	405.6	3.84	51.2	226.5



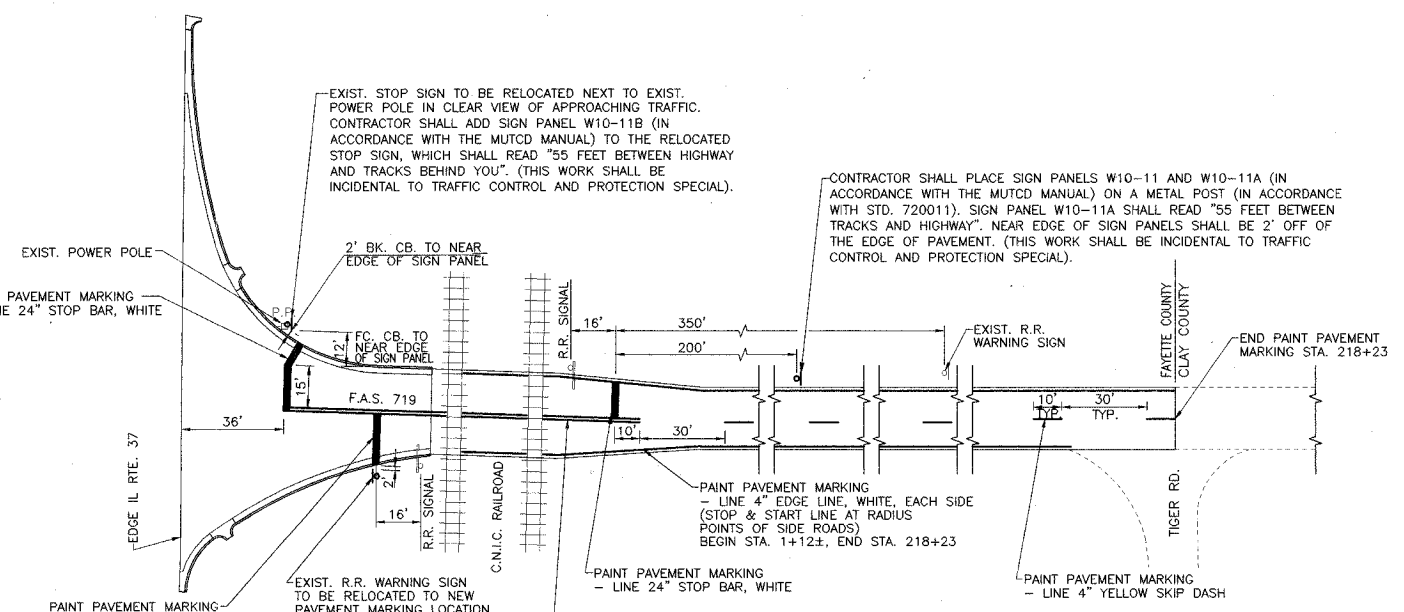
TYPICAL PRIVATE OR COMMERCIAL ENTRANCE
NOT TO SCALE



TYPICAL FIELD ENTRANCE
NOT TO SCALE

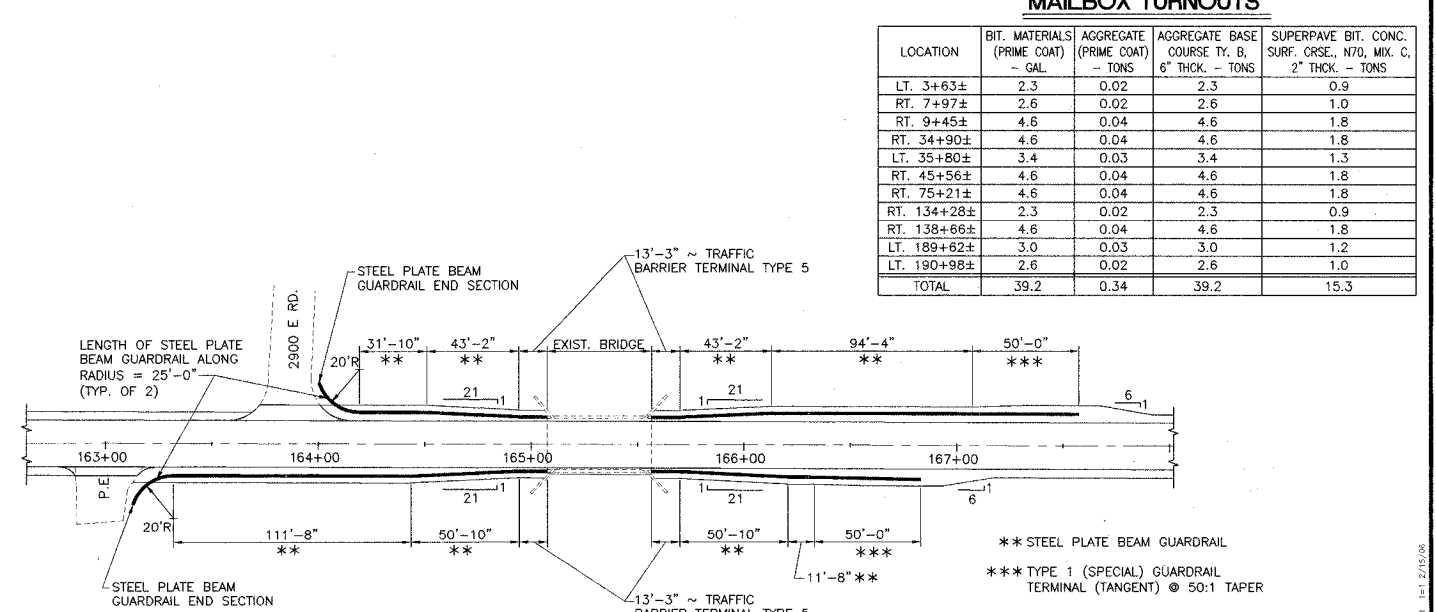


TYPICAL SIDE ROAD
NOT TO SCALE



STRIPING AND SIGNAGE PLAN
NOT TO SCALE

NOTES:
ALL PAVEMENT MARKINGS SHALL BE IN ACCORDANCE WITH IDOT STANDARD 780001, UNLESS OTHERWISE NOTED.
NO PASSING ZONE STRIPING WILL BE ESTABLISHED IN THE FIELD BY THE ENGINEER (PAVEMENT MARKING - 2 LINES 4" YELLOW - TOTAL ESTIMATED 10,000 LINEAR FT.)
CONTRACTOR SHALL PROVIDE TEMPORARY SIGNAGE AT EACH END OF PROJECT INDICATING "NO PASSING ZONES NOT STRIPED NEXT 4 MILES" (INCIDENTAL TO TEMPORARY PAVEMENT MARKING - LINE 4").



BRIDGE APPROACH GUARDRAIL PLAN
NOT TO SCALE

STS CONSULTANTS
2524 South Broadway
Salem, Illinois 62881
Ph:(618)548-3500
Fax:(618)548-5246
IL Design Firm Reg. No. 184-001518

ROADWAY RECONSTRUCTION
FAS 719 SECTION 03-00108-00-RS
FAYETTE COUNTY, ILLINOIS

MISCELLANEOUS DETAILS

SURVEY	JAS	CHECKED	DATE
DESIGN	MRQ	APPROVED	01/09/06
DRAWN	JSD, BLT	REVISION	02/15/06
		JOB NO.	30084