

STATE OF ILLINOIS
DEPARTMENT OF TRANSPORTATION
DIVISION OF HIGHWAYS

F.A.S. RTE.	SECTION	COUNTY	TOTAL SHEETS	SHEET NO.
1909	.	JACKSON	13	1

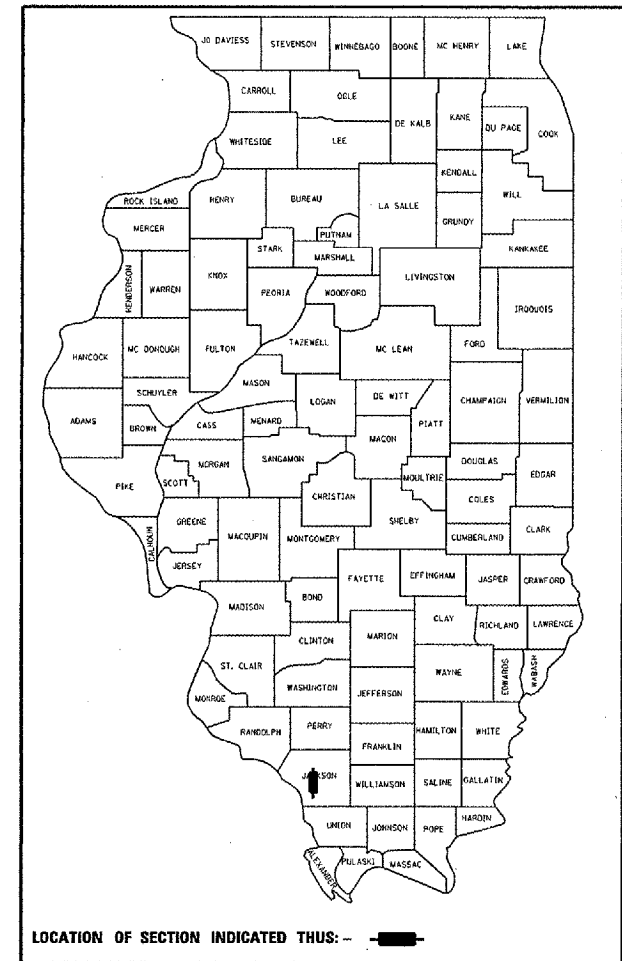
*D9 SMART FY 05-1 C.N. 98844

FOR INDEX OF SHEETS, SEE SHEET NO. 2
FOR INDEX OF SHEETS, SEE SHEET NO. 2

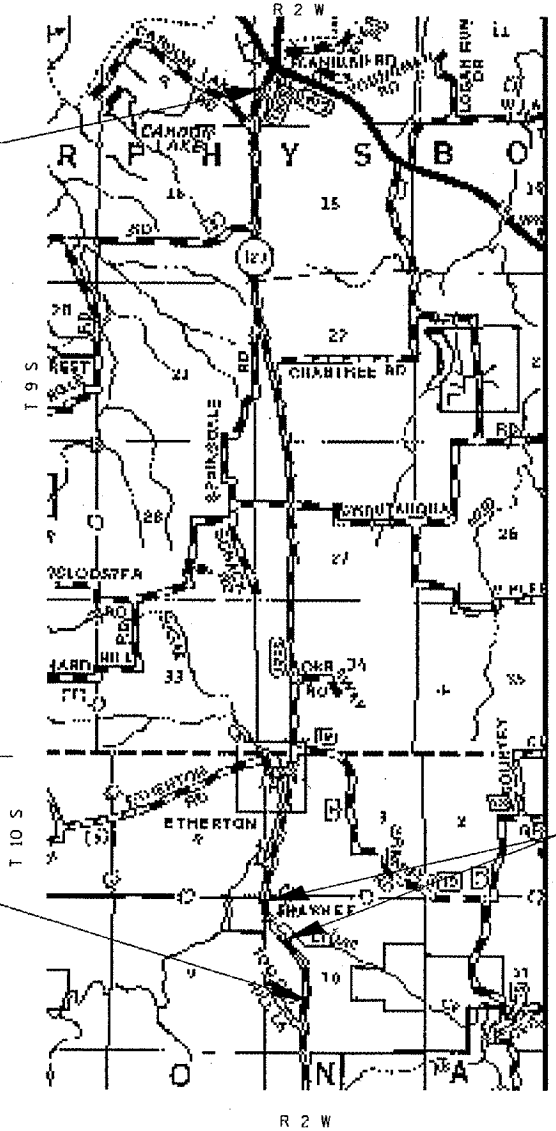
**PROPOSED
HIGHWAY PLANS**

FAS ROUTE 1909 (ILL 127)
SECTION D9 SMART FY 05-1
PROJECT: MA-1909(110)
JACKSON COUNTY
C-99-007-04

D-99-002-04



PROPOSED IMPROVEMENT BEGINS
STA. 0+82 (FAS 1909 - IL 127)



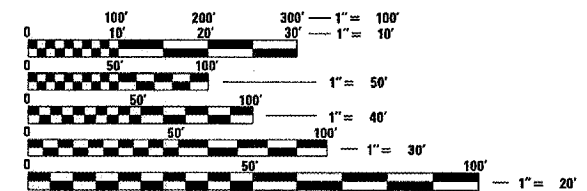
PROPOSED IMPROVEMENT ENDS
STA. 335+53 (FAS 1909 - IL 127)

STR. NO. 039-0060 (CEDAR CREEK
BRIDGE)
OMIT STA. 300+09.66 TO STA. 301+16.66

PROJECT LENGTH:
NET LENGTH = 33,364 FT. = 6.318 MILES
GROSS LENGTH = 33,471 FT. = 6.339 MILES

ADT: 4100 (2003)
PV = 3750
SU = 50
MU = 300
Trucks = 6.3%

TOWNSHIPS: MURPHYSBORO AND POMONA



FULL SIZE PLANS HAVE BEEN PREPARED USING STANDARD
ENGINEERING SCALES. REDUCED SIZED PLANS WILL NOT
CONFORM TO STANDARD SCALES. IN MAKING MEASUREMENTS
ON REDUCED PLANS, THE ABOVE SCALES MAY BE USED.

J.U.L.I.E.
JOINT UTILITY LOCATION INFORMATION FOR EXCAVATION
1-800-892-0123

CONTRACT NO. 98844

STATE OF ILLINOIS
DEPARTMENT OF TRANSPORTATION
DIVISION OF HIGHWAYS

SUBMITTED *Feb 9, 2006*
Mark C. Rami
DEPUTY DIRECTOR OF HIGHWAYS, REGION ENGINEER

March 24, 2006
Mike Hine
ENGINEER OF DESIGN AND ENVIRONMENT

March 24, 2006
Milton L. Sees, P.E.
DIRECTOR OF HIGHWAYS, CHIEF ENGINEER

**PRINTED BY THE AUTHORITY
OF THE STATE OF ILLINOIS**

PROJECT ENGINEER: CHARLES STEIN (618)351-5210
DESIGN TECHNICIAN: KATHI MCCORD (618)351-5216