

F.A.P. ROUTE	SECTION	COUNTY	TOTAL SHEETS	SHEET NO.
726	130 RS-2	WILLIAMSON	58	1

+1  
59

STATE OF ILLINOIS  
DEPARTMENT OF TRANSPORTATION  
DIVISION OF HIGHWAYS

**PROPOSED  
HIGHWAY PLANS**

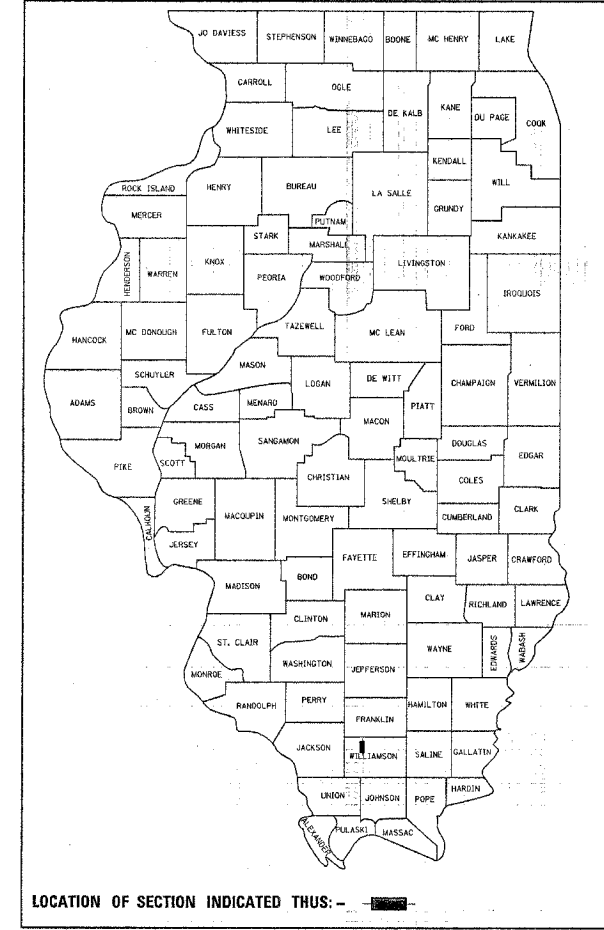
F.A.P. ROUTE 726 (IL 148)  
SECTION 130 RS-2  
PROJECT: *HS-0726(055)*  
EXTENSION OF CENTER TURN LANE,  
PARKING LANE CONSTRUCTION  
WILLIAMSON COUNTY  
C-99-037-06

FOR INDEX OF SHEETS, SEE SHEET NO. 2  
FOR SUMMARY OF QUANTITIES, SEE SHEET NO. 3

**ADT (2005)**

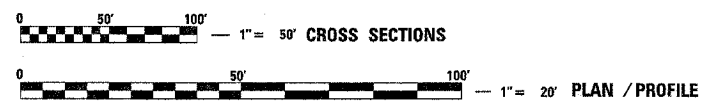
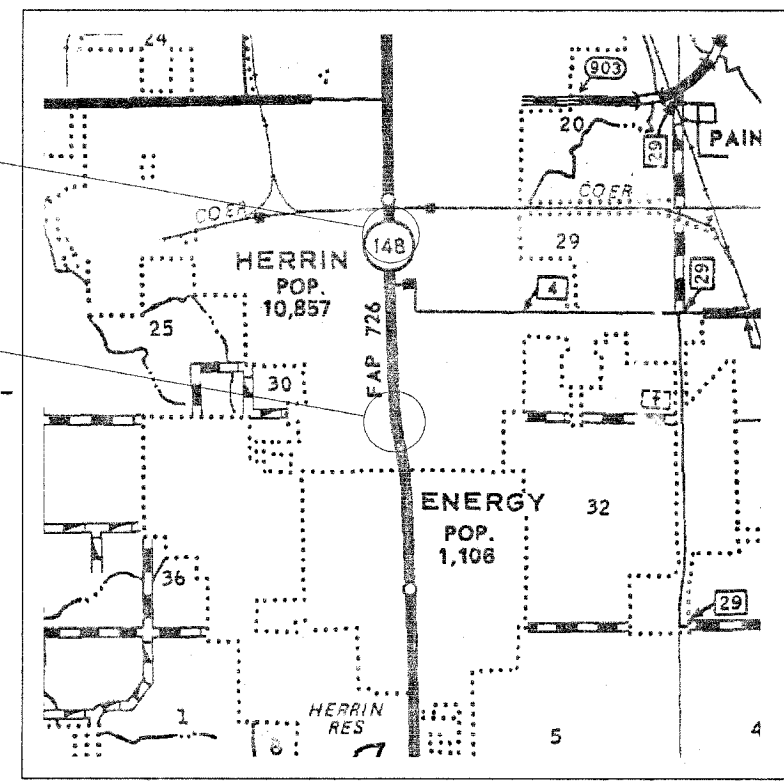
ROUTE	EXISTING	% TRUCKS
IL 148	14,900	4%

D-99-019-05



PROJECT ENDS  
STA 263+79.92

PROJECT BEGINS  
STA 232+50



FULL SIZE PLANS HAVE BEEN PREPARED USING STANDARD ENGINEERING SCALES. REDUCED SIZED PLANS WILL NOT CONFORM TO STANDARD SCALES. IN MAKING MEASUREMENTS ON REDUCED PLANS, THE ABOVE SCALES MAY BE USED.

J.U.L.I.E.  
JOINT UTILITY LOCATION INFORMATION FOR EXCAVATION  
1-800-892-0123

HERRIN TOWNSHIP  
CONTRACT NO. 98912

STATE OF ILLINOIS  
DEPARTMENT OF TRANSPORTATION  
DIVISION OF HIGHWAYS

SUBMITTED *Feb 9 2006*  
*Mary C. Parris*  
DEPUTY DIRECTOR OF HIGHWAYS, REGION ENGINEER

*March 24 2006*  
*Mike Sine*  
ENGINEER OF DESIGN AND ENVIRONMENT

*March 24 2006*  
*Milton R. Cox, P.E.*  
DIRECTOR OF HIGHWAYS, CHIEF ENGINEER

**PRINTED BY THE AUTHORITY  
OF THE STATE OF ILLINOIS**

GROSS LENGTH OF PROJECT = 0.593 MILES  
NET LENGTH OF PROJECT = 0.593 MILES