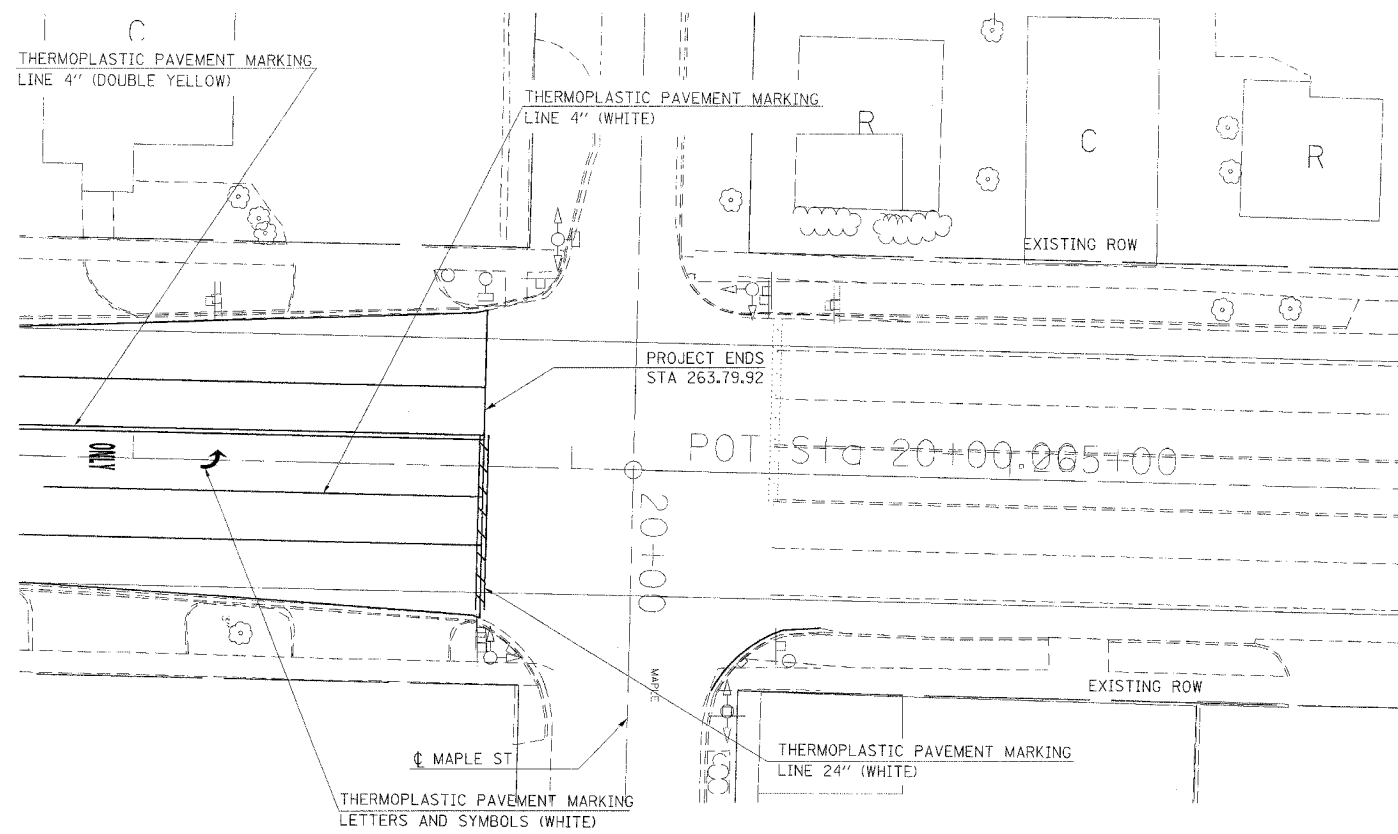
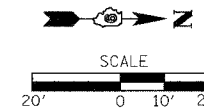
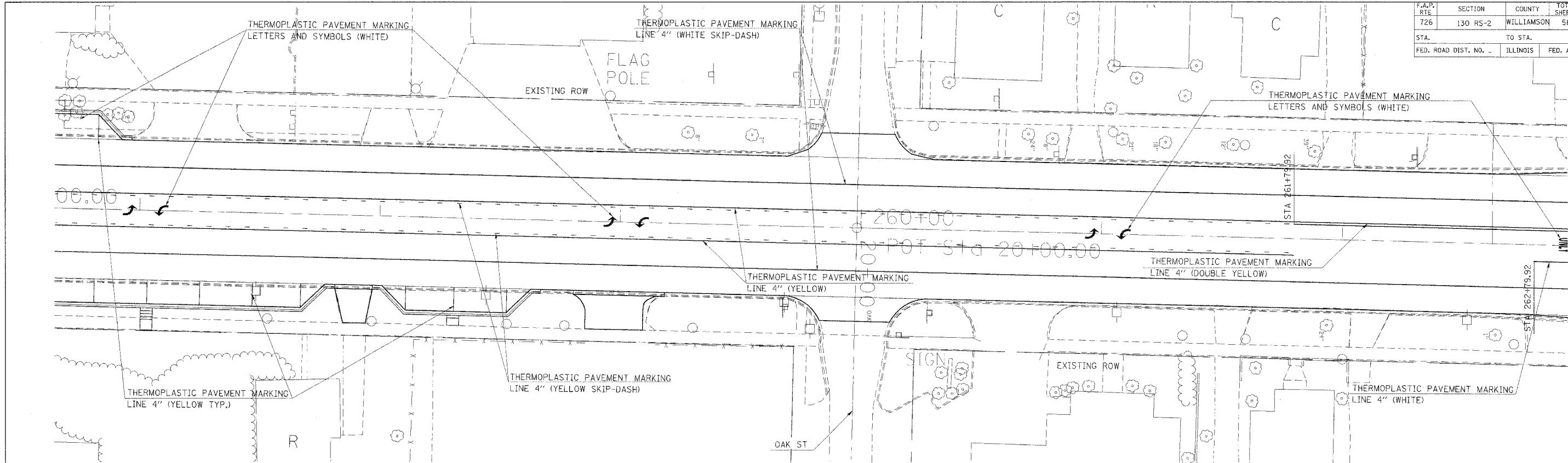


F.A.P. RTE	SECTION	COUNTY	TOTAL SHEETS	SHEET NO
726	130 RS-2	WILLIAMSON	58	26
STA.		TO STA.		
FED. ROAD DIST. NO.		ILLINOIS	FED. AID PROJECT	



PLOT DATE = 2/15/2006
 FILE NAME = c:\prowork\98912\98912.dwg
 PLOT SCALE = 20.0000' / 1" / IN.
 USER NAME = cpr-isonej

PAVEMENT MARKING