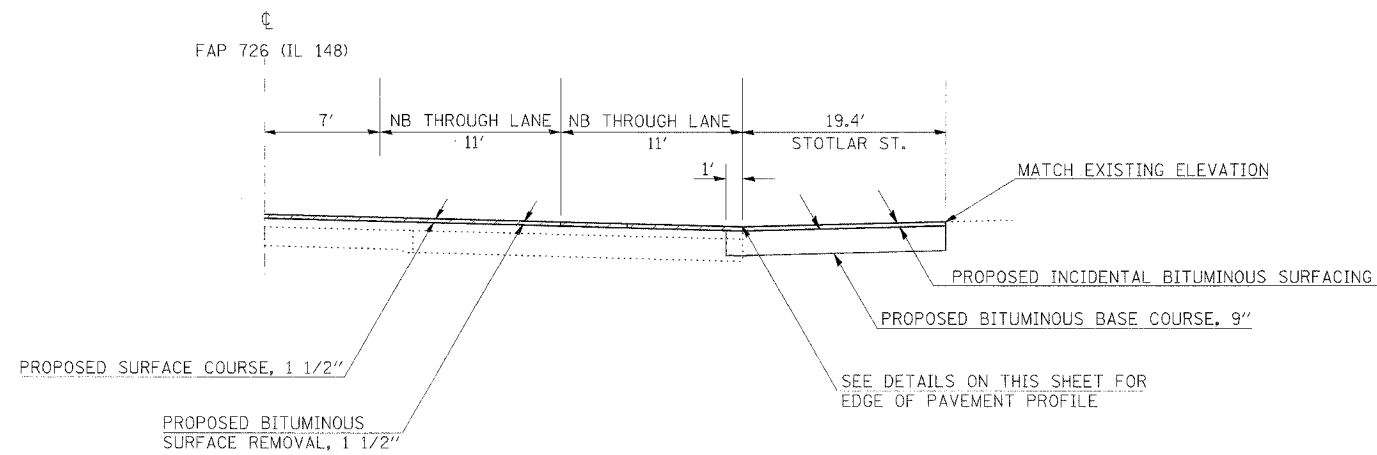
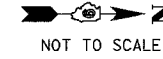
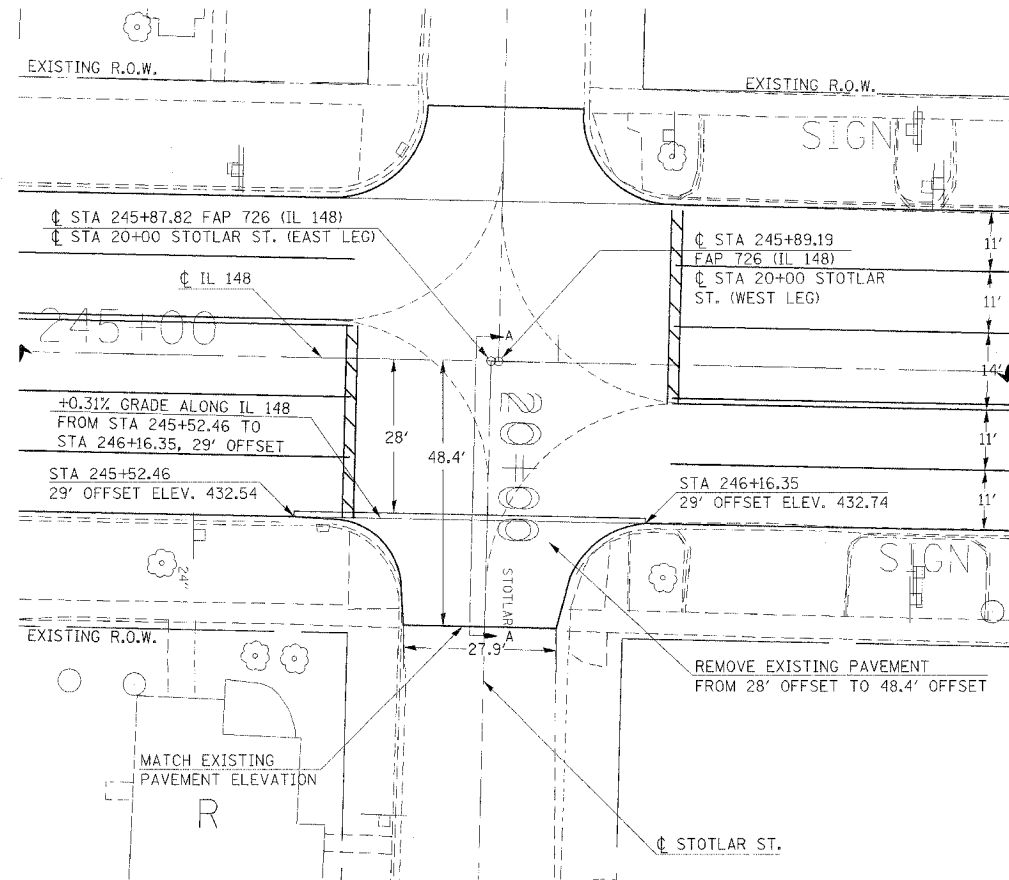


F.A.P. RTE.	SECTION	COUNTY	TOTAL SHEETS	SHEET NO.
726	130 RS-2	WILLIAMSON	58	27
STA.		TO STA.		
FED. ROAD DIST. NO.	ILLINOIS	FED. AID PROJECT		



SECTION A-A

PLOT DATE = 2/13/2006  
 FILE NAME = c:\pcc\pcc\98912\98912.dwg  
 PLOT SCALE = 26.666667 / IN.  
 USER NAME = carlbore