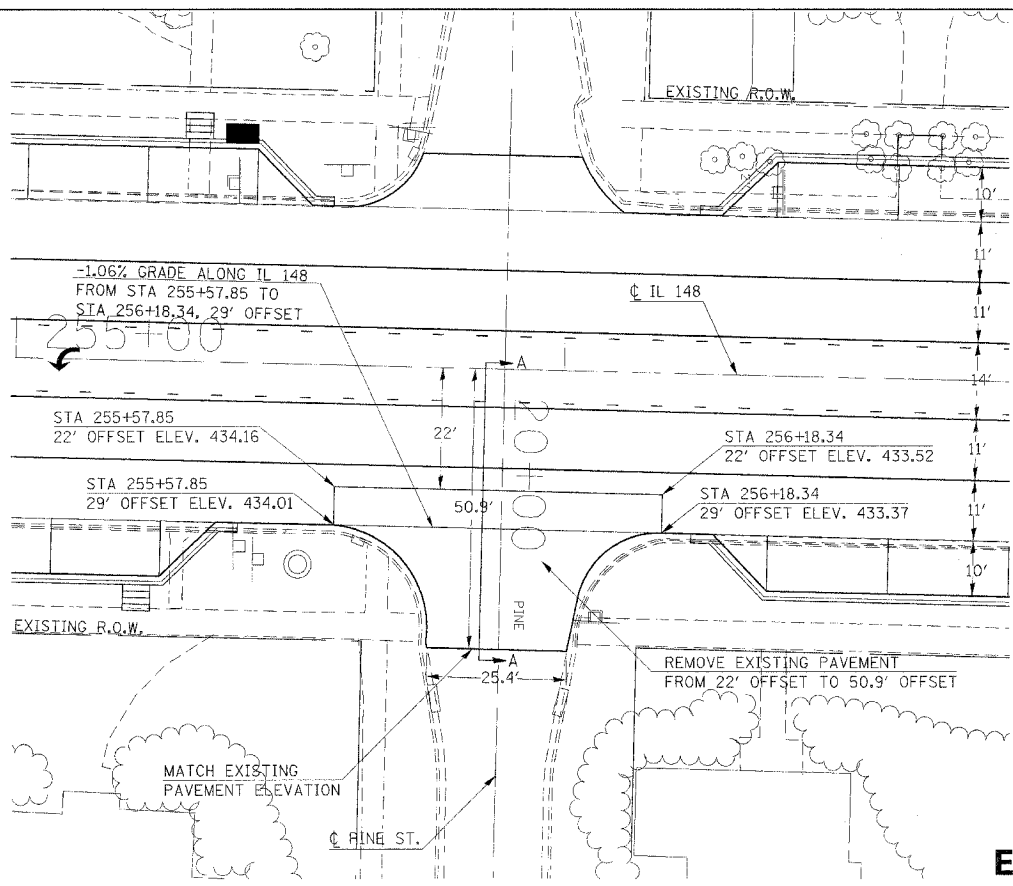

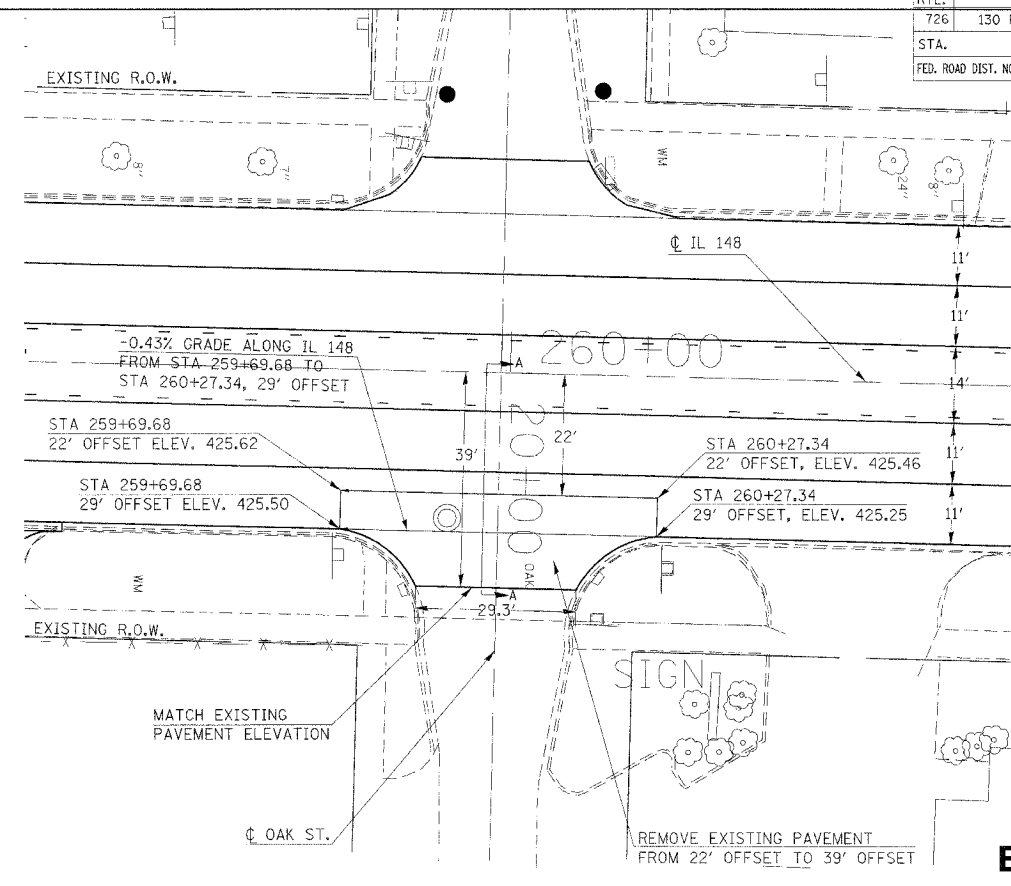


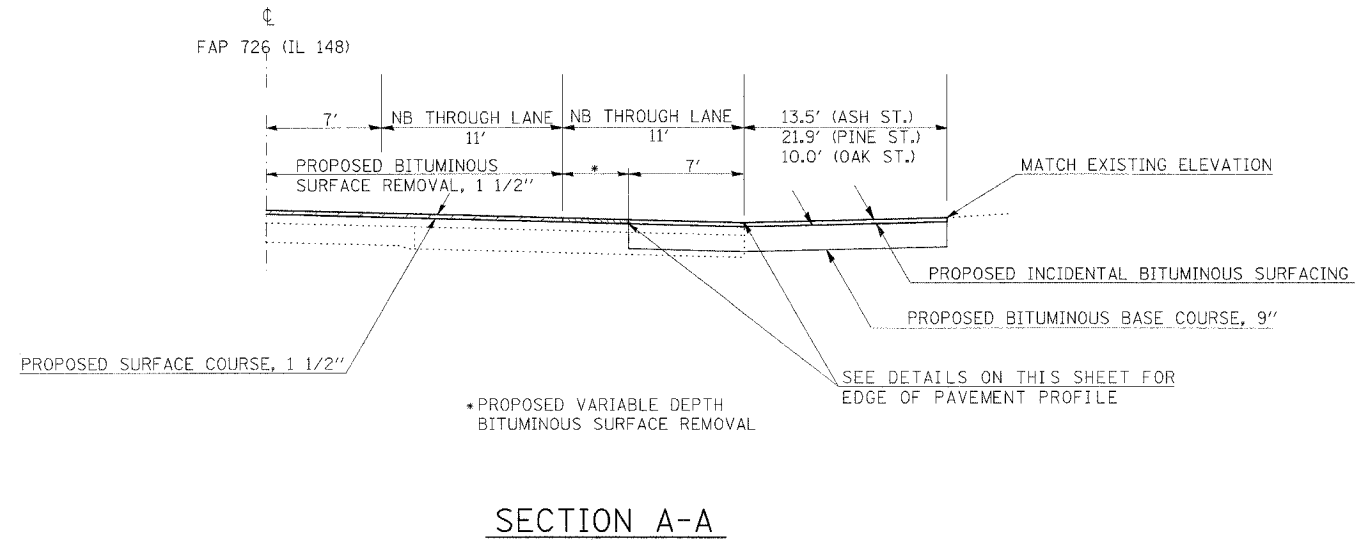
F.A.P. RTE.	SECTION	COUNTY	TOTAL SHEETS	SHEET NO.
726	130 R5-2	WILLIAMSON	58	28
STA.		TO STA.		
FED. ROAD DIST. NO.		ILLINOIS FED. AID PROJECT		



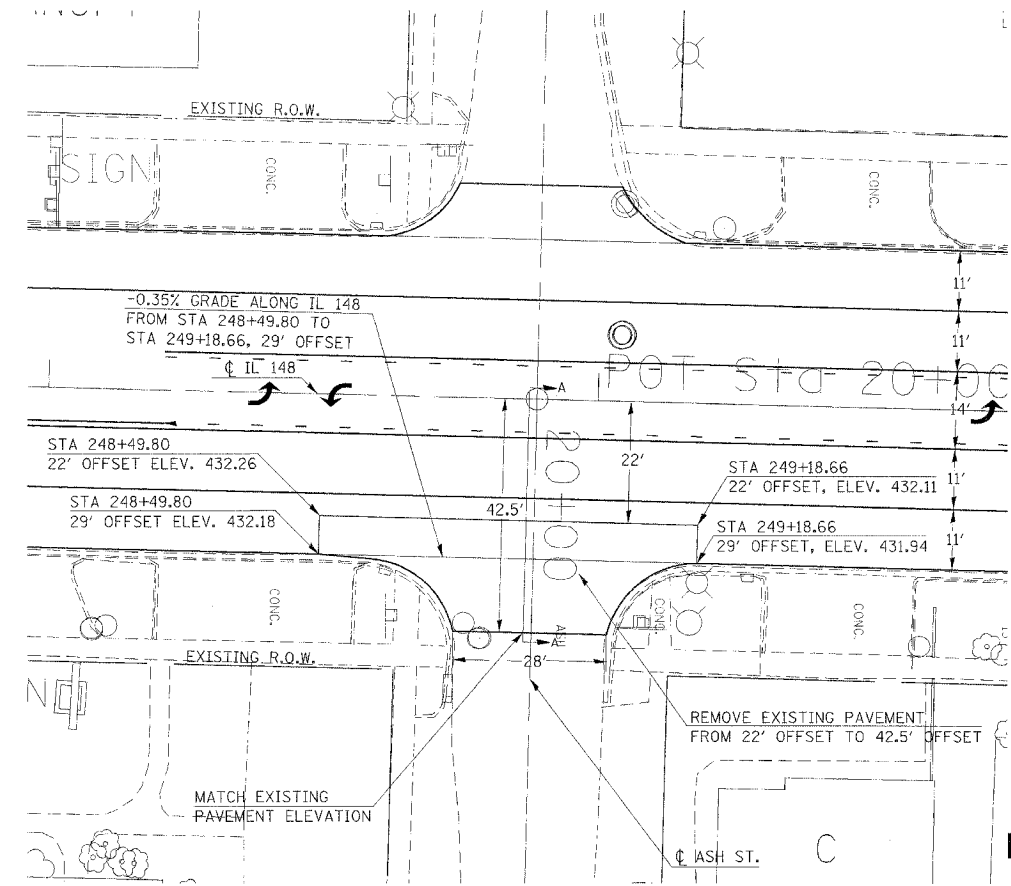
**EAST PINE ST.**



**EAST OAK ST.**



**SECTION A-A**



**EAST ASH ST.**

**SIDEROAD DETAILS: EAST ASH, PINE AND OAK ST**

PLOT DATE = 2/10/2005  
 FILE NAME = c:\pcc\pcc\98912\98912.dwg  
 PLOT SCALE = 20,000 / IN.  
 USER NAME = carlbore