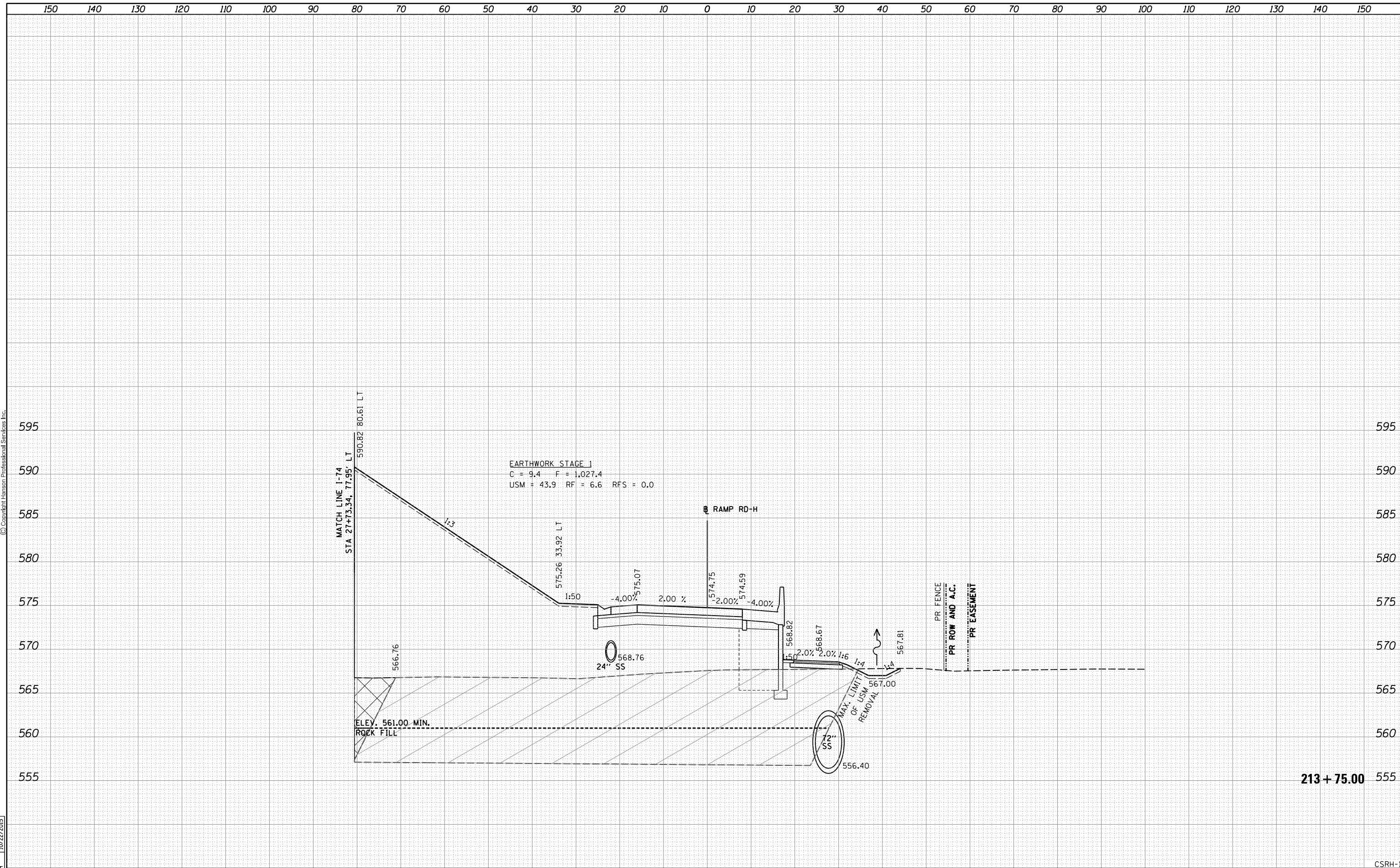


| | | | |
|--------------|---------------|----|------|
| FINAL SURVEY | SURVEYED | BY | DATE |
| NOTE BOOK | PLOTTED | | |
| NO. | TEMPLATE | | |
| | AREAS CHECKED | | |



| | | | |
|-----------------|---------------|----|------|
| ORIGINAL SURVEY | SURVEYED | BY | DATE |
| NOTE BOOK | PLOTTED | | |
| NO. | TEMPLATE | | |
| | AREAS CHECKED | | |

| | | |
|----------|-----|------------|
| LAYOUT | RLT | 11/20/2014 |
| DRAWN | RLT | 11/20/2014 |
| REVIEWED | MTH | 10/22/2015 |



213 + 75.00

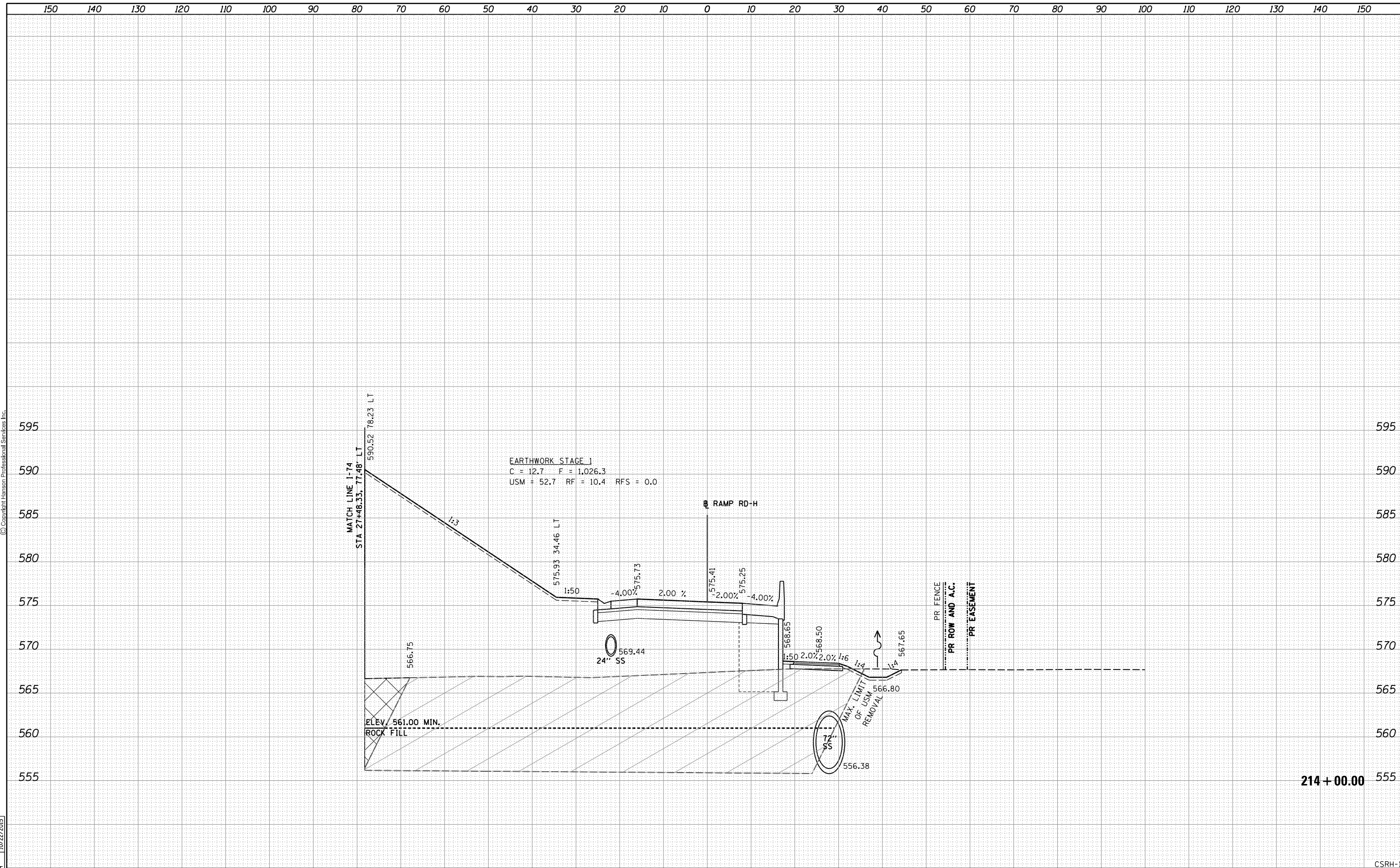
| | | | | | | | | | | | | | |
|---|-----------------------|----------------|------------|---|---|----------------|-------------------|--------------------|----------------------------|---------------------------|-------------------|----------------|--|
| FILE NAME = D2CONAB-HPS-sh-t-xssh003M.dgn | USER NAME = hehr01663 | DESIGNED - RLT | REVISIED - | STATE OF ILLINOIS DEPARTMENT OF TRANSPORTATION | CROSS SECTIONS RAMP RD-H | | | F.A.I. RTE. 74 | SECTION (81-1)R & 81-IHVBR | COUNTY ROCK ISLAND | TOTAL SHEETS 1504 | SHEET NO. 1301 | |
| PLOT SCALE = | CHECKED - MTH | REVISIED - | SCALE: | | SHEET NO. 12 OF 29 SHEETS | STA. 213+75.00 | TO STA. 213+75.00 | CONTRACT NO. 64C08 | | ILLINOIS FED. AID PROJECT | | | |
| PLOT DATE = 1/19/2017 | DATE - 1/20/2017 | REVISIED - | CSRH-12 | | | | | | | | | | |
| | | | | | | | | | | | | | |

| | | | |
|--------------|---------------|----|------|
| FINAL SURVEY | SURVEYED | BY | DATE |
| NOTE BOOK | PLOTTED | | |
| NO. | TEMPLATE | | |
| | AREAS CHECKED | | |



| | | | |
|-----------------|---------------|----|------|
| ORIGINAL SURVEY | SURVEYED | BY | DATE |
| NOTE BOOK | PLOTTED | | |
| NO. | TEMPLATE | | |
| | AREAS CHECKED | | |

| | | |
|----------|-----|------------|
| LAYOUT | RLT | 11/20/2014 |
| DRAWN | RLT | 11/20/2014 |
| REVIEWED | MTH | 10/22/2015 |



| | | | | | | | | | | | | | |
|---|-----------------------|------------------|------------|---|-------------------------------------|---------------------------|----------------|-------------------|---------------------------|----------------------------|--------------------|-------------------|----------------|
| FILE NAME = D2CONAB-HPS-sh-t-xssh003M.dgn | USER NAME = hehn01663 | DESIGNED - RLT | REVISIED - | STATE OF ILLINOIS DEPARTMENT OF TRANSPORTATION | CROSS SECTIONS RAMP RD-H | | | | F.A.I. RTE. 74 | SECTION (81-1)R & 81-IHVBR | COUNTY ROCK ISLAND | TOTAL SHEETS 1504 | SHEET NO. 1302 |
| | | DRAWN - RLT | REVISIED - | | SCALE: | SHEET NO. 13 OF 29 SHEETS | STA. 214+00.00 | TO STA. 214+00.00 | ILLINOIS FED. AID PROJECT | | | | |
| | | CHECKED - MTH | REVISIED - | | | | | | | | | | |
| | | DATE - 1/19/2017 | REVISIED - | | | | | | | | | | |

CSRH-13

214 + 00.00

CONTRACT NO. 64C08

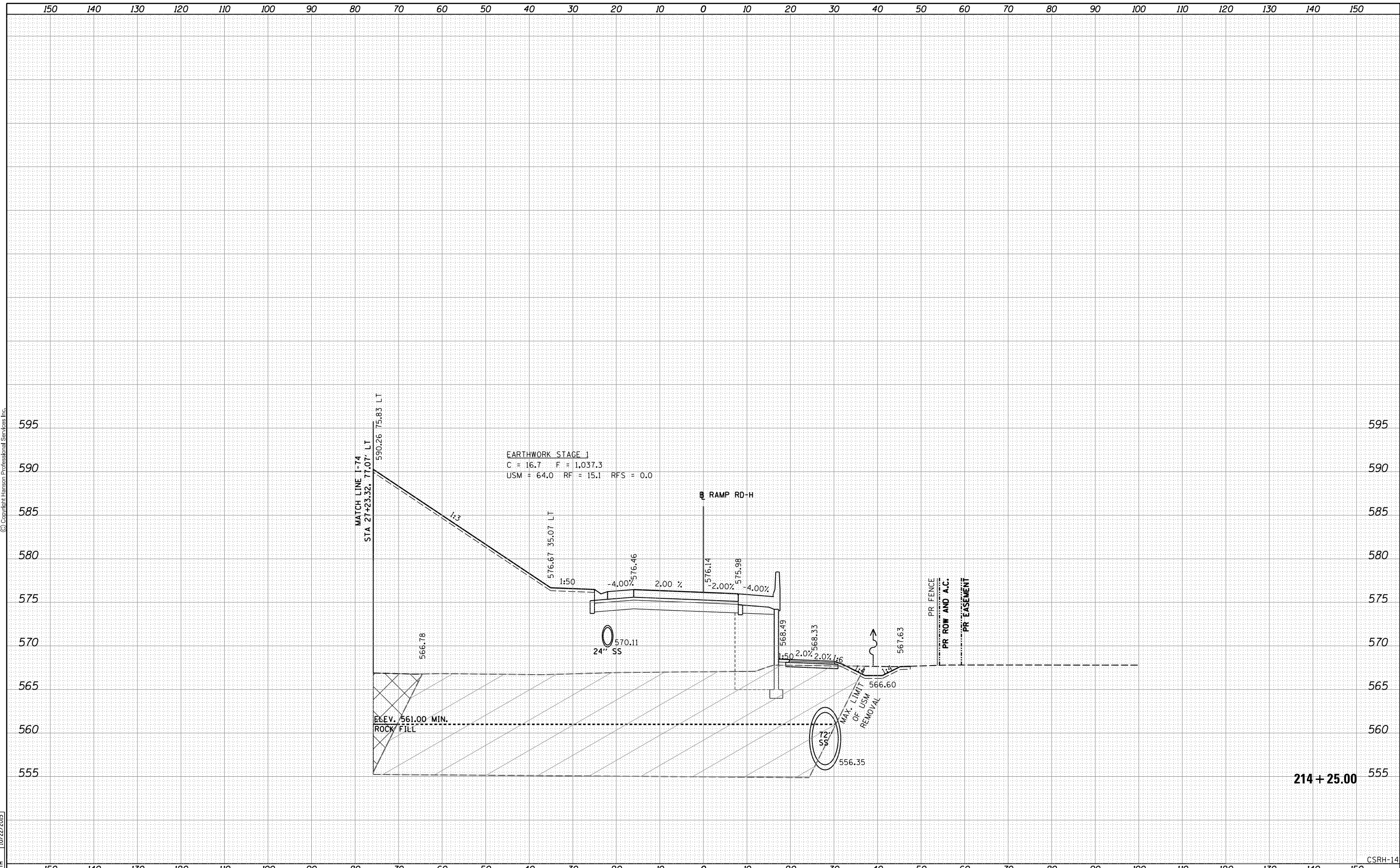
| | | | |
|----------------------|------------------------|----|------|
| FINAL SURVEY | SURVEYED | BY | DATE |
| SURVEY NOTE BOOK NO. | PLOTTED | | |
| | TEMPLATE AREAS CHECKED | | |

| | | | |
|----------------------|------------------------|----|------|
| ORIGINAL SURVEY | SURVEYED | BY | DATE |
| SURVEY NOTE BOOK NO. | PLOTTED | | |
| | TEMPLATE AREAS CHECKED | | |

| | | |
|----------|-----|------------|
| LAYOUT | RLT | 11/20/2014 |
| DRAWN | RLT | 11/20/2014 |
| REVIEWED | MTH | 10/22/2015 |



© Copyright Hanson Professional Services Inc.



| | | | | | | | | | | | | |
|---|-----------------------|------------------|------------|---|-------------------------------------|---------------------------|----------------|-------------------|----------------------------|--------------------|---------------------------|----------------|
| FILE NAME = D2CONAB-HPS-sh-t-xssh003M.dgn | USER NAME = hehr01663 | DESIGNED - RLT | REVISIED - | STATE OF ILLINOIS DEPARTMENT OF TRANSPORTATION | CROSS SECTIONS RAMP RD-H | | | F.A.I. RTE. 74 | SECTION (81-1)R & 81-IHVBR | COUNTY ROCK ISLAND | TOTAL SHEETS 1504 | SHEET NO. 1303 |
| | PLOT SCALE = | CHECKED - MTH | REVISIED - | | SCALE: | SHEET NO. 14 OF 29 SHEETS | STA. 214+25.00 | TO STA. 214+25.00 | CONTRACT NO. 64C08 | | ILLINOIS FED. AID PROJECT | |
| | PLOT DATE = 1/19/2017 | DATE - 1/20/2017 | REVISIED - | | | | | | | | | |
| | | | | | | | | | | | | |

214 + 25.00

CSRH-14

150 140 130 120 110 100 90 80 70 60 50 40 30 20 10 0 10 20 30 40 50 60 70 80 90 100 110 120 130 140 150

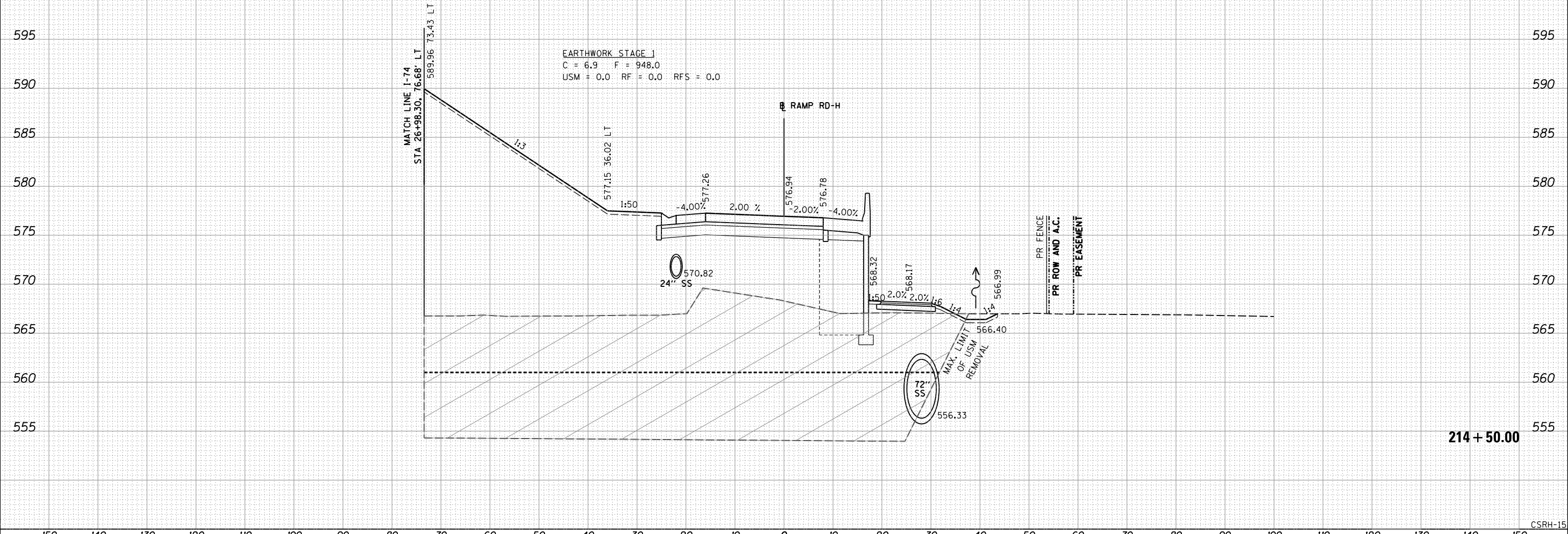
| | | | |
|--------------|---------------|----|------|
| FINAL SURVEY | SURVEYED | BY | DATE |
| NOTE BOOK | PLOTTED | | |
| NO. | TEMPLATE | | |
| | AREAS CHECKED | | |
| | AREAS CHECKED | | |



© Copyright Hanson Professional Services Inc.

| | | | |
|-----------------|---------------|----|------|
| ORIGINAL SURVEY | SURVEYED | BY | DATE |
| NOTE BOOK | PLOTTED | | |
| NO. | TEMPLATE | | |
| | AREAS CHECKED | | |
| | AREAS CHECKED | | |

| | | |
|----------|-----|------------|
| LAYOUT | RLT | 11/20/2014 |
| DRAWN | RLT | 11/20/2014 |
| REVIEWED | MTH | 10/22/2015 |



214 + 50.00

CSRH-15

| | | | | | | | | | | | | | | | | |
|-------------------------------|-----------------------|----------------|------------|---|--|--|--|-----------------------------|---------------------------|----------------|-------------------|---------------------------|--------------------|-------------|--------------|-----------|
| FILE NAME = | USER NAME = hehn01663 | DESIGNED - RLT | REVISED - | STATE OF ILLINOIS DEPARTMENT OF TRANSPORTATION | | | | CROSS SECTIONS RAMP RD-H | | | | F.A.I. RTE. | SECTION | COUNTY | TOTAL SHEETS | SHEET NO. |
| D2CONAB-HPS-sh-t-xssh003M.dgn | | DRAWN - RLT | REVISED - | | | | | SCALE: | SHEET NO. 15 OF 29 SHEETS | STA. 214+50.00 | TO STA. 214+50.00 | 74 | (81-1)R & 81-IHVBR | ROCK ISLAND | 1504 | 1304 |
| PLOT SCALE = | CHECKED - MTH | REVISIED - | REVISIED - | | | | | CONTRACT NO. 64C08 | | | | ILLINOIS FED. AID PROJECT | | | | |
| PLOT DATE = 1/19/2017 | DATE - 1/20/2017 | REVISIED - | REVISIED - | | | | | | | | | | | | | |

150 140 130 120 110 100 90 80 70 60 50 40 30 20 10 0 10 20 30 40 50 60 70 80 90 100 110 120 130 140 150

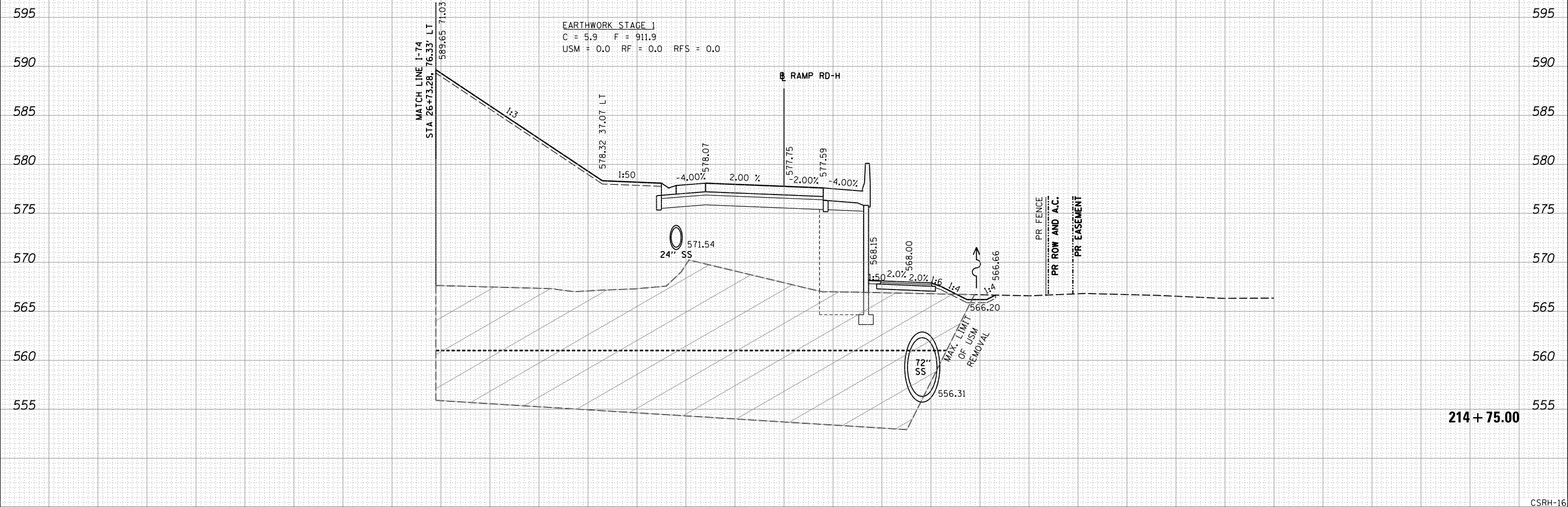
| | | |
|--------------|---------------|------|
| FINAL SURVEY | SURVEYED | DATE |
| NOTE BOOK | PLOTTED | |
| NO. | TEMPLATE | |
| | AREAS CHECKED | |



| | | |
|-----------------|---------------|------|
| ORIGINAL SURVEY | SURVEYED | DATE |
| NOTE BOOK | PLOTTED | |
| NO. | TEMPLATE | |
| | AREAS CHECKED | |

| | | |
|----------|-----|------------|
| LAYOUT | RLT | 11/20/2014 |
| DRAWN | RLT | 11/20/2014 |
| REVIEWED | MTH | 10/22/2015 |

© Copyright Hanson Professional Services Inc.



214 + 75.00

CSRH-16

| | | | | | | | | | |
|---|-----------------------|------------------|------------|--|---------------------------|----------------------------|--------------------|-------------------|----------------|
| FILE NAME = D2CONAB-HPS-sh-t-xssh003M.dgn | USER NAME = hehr01663 | DESIGNED - RLT | REVISIED - | <p align="center">STATE OF ILLINOIS DEPARTMENT OF TRANSPORTATION</p> <p align="center">CROSS SECTIONS RAMP RD-H</p> <p>SCALE: SHEET NO. 16 OF 29 SHEETS STA. 214+75.00 TO STA. 214+75.00</p> | F.A.I. RTE. 74 | SECTION (81-1)R & 81-IHVBR | COUNTY ROCK ISLAND | TOTAL SHEETS 1504 | SHEET NO. 1305 |
| | PLOT SCALE = | DRAWN - RLT | REVISIED - | | CONTRACT NO. 64C08 | | | | |
| | PLOT DATE = 1/19/2017 | CHECKED - MTH | REVISIED - | | ILLINOIS FED. AID PROJECT | | | | |
| | | DATE - 1/20/2017 | REVISIED - | | | | | | |

150 140 130 120 110 100 90 80 70 60 50 40 30 20 10 0 10 20 30 40 50 60 70 80 90 100 110 120 130 140 150

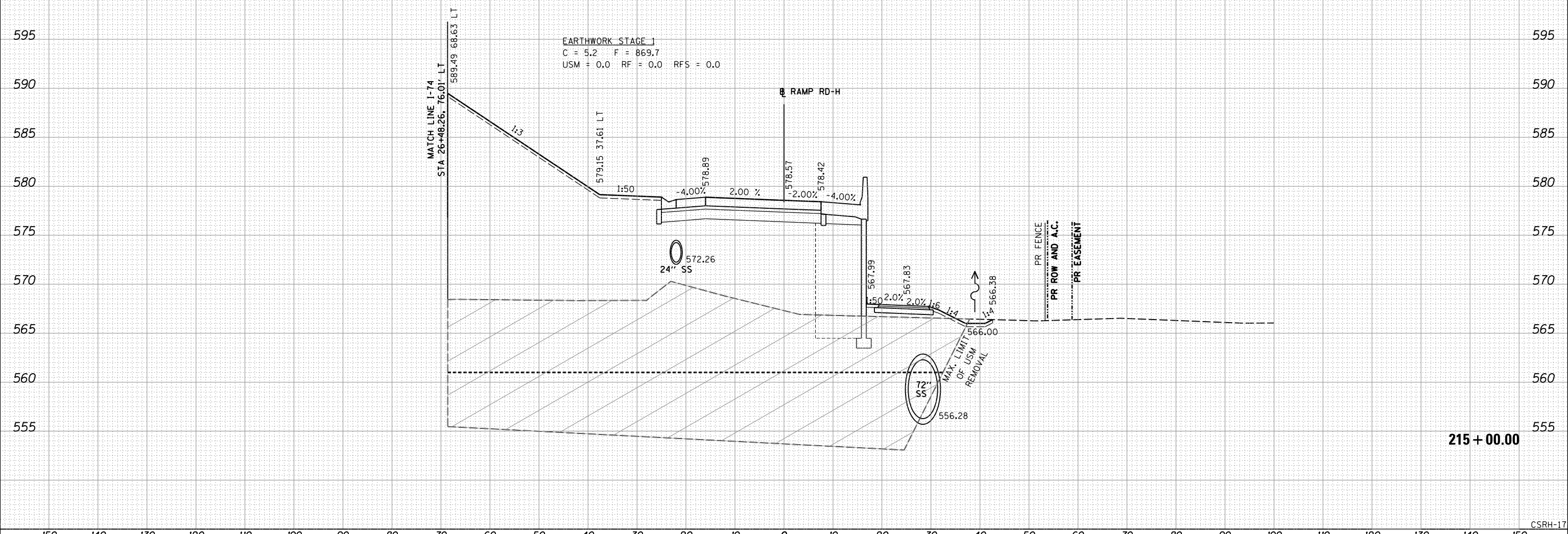
| | | |
|--------------|---------------|------|
| FINAL SURVEY | SURVEYED | DATE |
| NOTE BOOK | PLOTTED | |
| NO. | TEMPLATE | |
| | AREAS CHECKED | |



© Copyright Hanson Professional Services Inc.

| | | |
|-----------------|---------------|------|
| ORIGINAL SURVEY | SURVEYED | DATE |
| NOTE BOOK | PLOTTED | |
| NO. | TEMPLATE | |
| | AREAS CHECKED | |

| | | |
|----------|-----|------------|
| LAYOUT | RLT | 11/20/2014 |
| DRAWN | RLT | 11/20/2014 |
| REVIEWED | MTH | 10/22/2015 |



215 + 00.00

CSRH-17

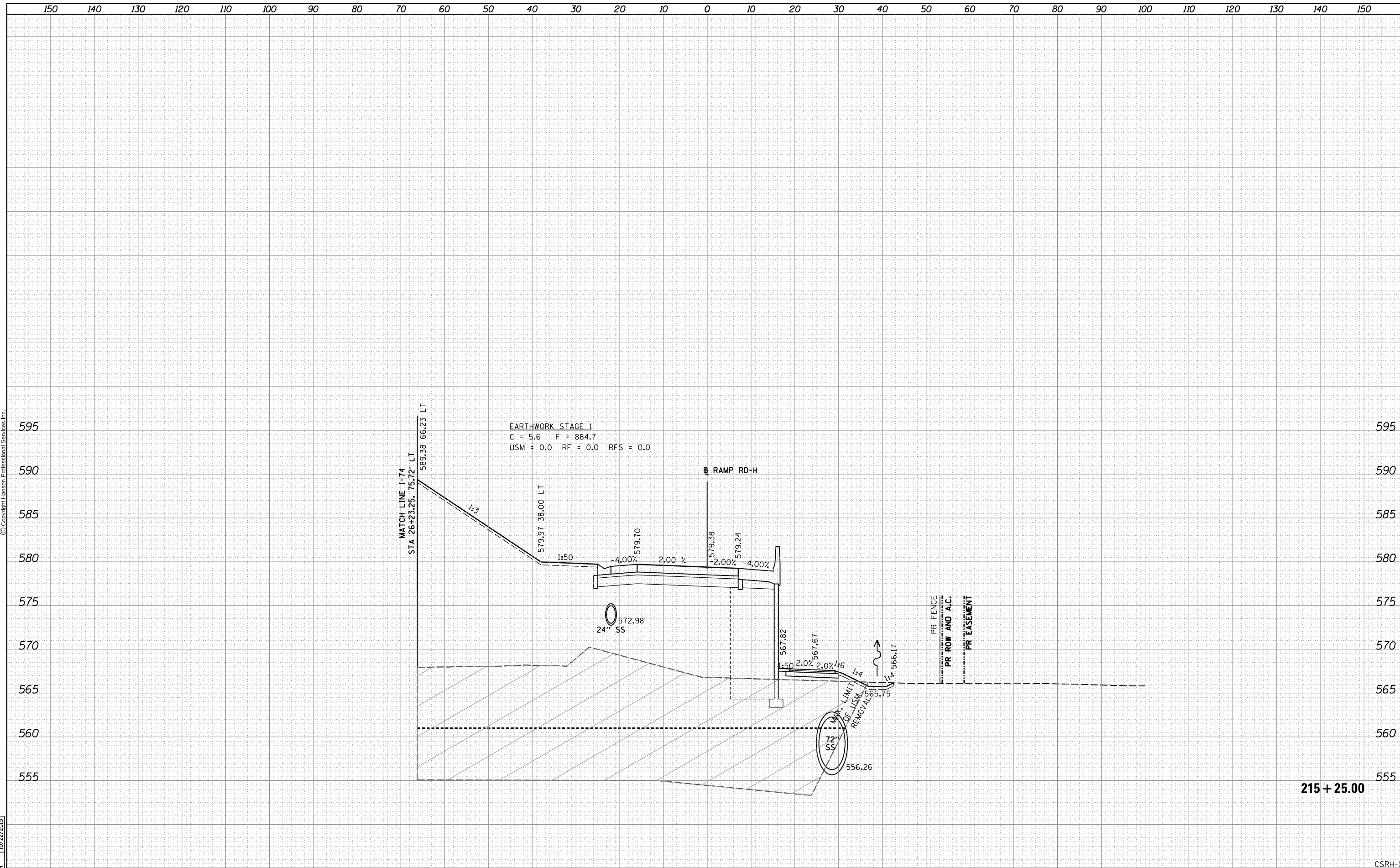
| | | | | | | | | | | |
|---|-----------------------|------------------|------------|---|---------------------------|----------------------------|--------------------|----------------------------------|--------------------|--|
| FILE NAME = D2CONAB-HPS-sh-t-xssh003M.dgn | USER NAME = hehn01663 | DESIGNED - RLT | REVISIED - | <p align="center">STATE OF ILLINOIS DEPARTMENT OF TRANSPORTATION</p> <p align="center">CROSS SECTIONS RAMP RD-H</p> | F.A.I. RTE. 74 | SECTION (81-1)R & 81-IHVBR | COUNTY ROCK ISLAND | TOTAL SHEETS 1504 | SHEET NO. 1306 | |
| | PLOT SCALE = | CHECKED - MTH | REVISIED - | | SCALE: | SHEET NO. 17 OF 29 SHEETS | | STA. 215+00.00 TO STA. 215+00.00 | CONTRACT NO. 64C08 | |
| | PLOT DATE = 1/19/2017 | DATE - 1/20/2017 | REVISIED - | | ILLINOIS FED. AID PROJECT | | | | | |
| | | | | | | | | | | |

| | | | |
|--------------|---------------|----|------|
| FINAL SURVEY | SURVEYED | BY | DATE |
| NOTE BOOK | PLOTTED | | |
| NO. | TEMPLATE | | |
| | AREAS CHECKED | | |
| | AREAS CHECKED | | |



| | | | |
|-----------------|---------------|----|------|
| ORIGINAL SURVEY | SURVEYED | BY | DATE |
| NOTE BOOK | PLOTTED | | |
| NO. | TEMPLATE | | |
| | AREAS CHECKED | | |
| | AREAS CHECKED | | |

| | | |
|----------|-----|------------|
| LAYOUT | RLT | 11/20/2014 |
| DRAWN | RLT | 11/20/2014 |
| REVIEWED | MTH | 10/22/2015 |



| | | | | | | | | | | | | | | | | | | | | |
|-------------|-------------------------------|---------------------------|-----------|----------------------------------|-----------|------------|--|---|--|--|--|---|--|--|--|---------------------------|--------------------|-------------|-------|-------|
| FILE NAME = | D2CONAB-HPS-sh-t-xssh003M.dgn | USER NAME = | hehr01663 | DESIGNED - | RLT | REVISIED - | | STATE OF ILLINOIS DEPARTMENT OF TRANSPORTATION | | | | CROSS SECTIONS RAMP RD-H | | | | F.A.I | SECTION | COUNTY | TOTAL | SHEET |
| | | | | DRAWN - | RLT | REVISIED - | | | | | | | | | | 74 | (81-1)R & 81-IHVBR | ROCK ISLAND | 1504 | 1307 |
| | | | | CHECKED - | MTH | REVISIED - | | | | | | | | | | CONTRACT NO. 64C08 | | | | |
| | | | | DATE - | 1/20/2017 | REVISIED - | | | | | | | | | | ILLINOIS FED. AID PROJECT | | | | |
| SCALE: | | SHEET NO. 18 OF 29 SHEETS | | STA. 215+25.00 TO STA. 215+25.00 | | | | | | | | | | | | | | | | |

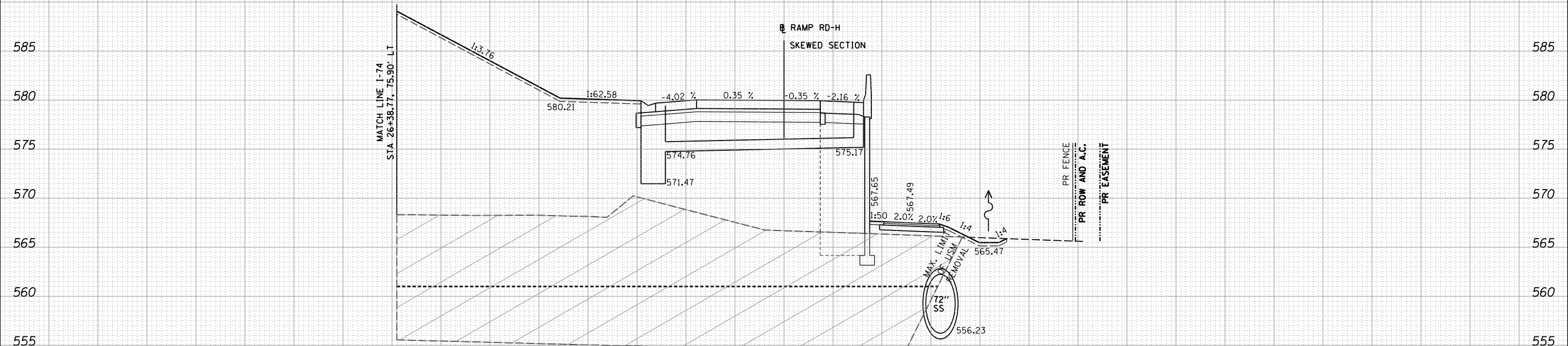
150 140 130 120 110 100 90 80 70 60 50 40 30 20 10 0 10 20 30 40 50 60 70 80 90 100 110 120 130 140 150

| | | |
|------------------|---------------|------|
| FINAL SURVEY NO. | SURVEYED | DATE |
| NOTE BOOK | PLOTTED | |
| AREAS CHECKED | TEMPLATE | |
| | AREAS CHECKED | |



© Copyright Hanson Professional Services Inc.

| | | |
|---------------------|---------------|------|
| ORIGINAL SURVEY NO. | SURVEYED | DATE |
| NOTE BOOK | PLOTTED | |
| AREAS CHECKED | TEMPLATE | |
| | AREAS CHECKED | |



215 + 42.83

CSRH-19

| | | |
|----------|-----|------------|
| LAYOUT | RLT | 11/20/2014 |
| DRAWN | RLT | 11/20/2014 |
| REVIEWED | MTH | 10/22/2015 |

| | | | | | | | | | | | | | | | | | |
|---|-----------------------|----------------|------------|---|--|--|--|-----------------------------|---------------------------|----------------|-------------------|--------------------|----------------------------|--------------------|-------------------|----------------|--|
| FILE NAME = D2CONAB-HPS-sh-t-xssh003M.dgn | USER NAME = hehr01663 | DESIGNED - RLT | REVISIED - | STATE OF ILLINOIS DEPARTMENT OF TRANSPORTATION | | | | CROSS SECTIONS RAMP RD-H | | | | F.A.I. RTE. 74 | SECTION (81-1)R & 81-IHVBR | COUNTY ROCK ISLAND | TOTAL SHEETS 1504 | SHEET NO. 1308 | |
| PLOT SCALE = | CHECKED - MTH | REVISIED - | REVISIED - | | | | | SCALE: | SHEET NO. 19 OF 29 SHEETS | STA. 215+42.83 | TO STA. 215+42.83 | CONTRACT NO. 64C08 | ILLINOIS FED. AID PROJECT | | | | |
| PLOT DATE = 1/19/2017 | DATE - 1/20/2017 | REVISIED - | REVISIED - | | | | | | | | | | | | | | |

150 140 130 120 110 100 90 80 70 60 50 40 30 20 10 0 10 20 30 40 50 60 70 80 90 100 110 120 130 140 150

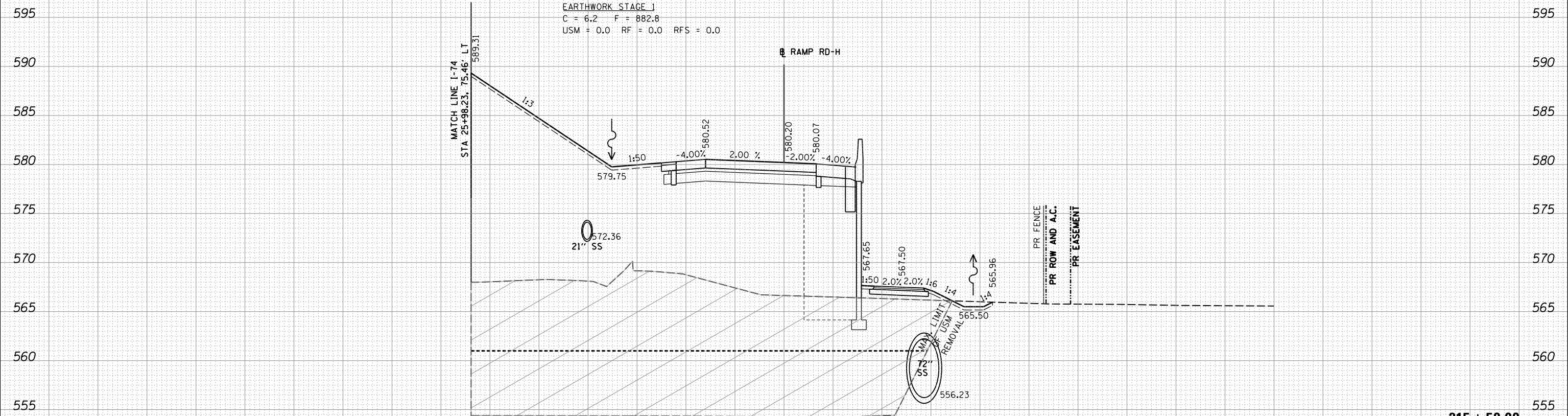
| | |
|--------------------------------|--|
| FINAL SURVEY NO. | |
| SURVEYED PLOTTED AREAS CHECKED | |
| NOTE BOOK NO. | |
| DATE | |
| BY | |



© Copyright Hanson Professional Services Inc.

| | |
|--------------------------------|--|
| ORIGINAL SURVEY NO. | |
| SURVEYED PLOTTED AREAS CHECKED | |
| NOTE BOOK NO. | |
| DATE | |
| BY | |

| | | |
|--------------|-----|------------|
| LAYOUT DRAWN | RLT | 11/20/2014 |
| REVIEWED | MTH | 10/22/2015 |



215 + 50.00

CSRH-20

| | | | | | | | | | | | |
|---|-----------------------|------------------|-----------|---|---|---------------------------|----------------------------------|----------------------------|--------------------|---------------------------|----------------|
| FILE NAME = D2CONAB-HPS-sh-t-xssh003M.dgn | USER NAME = hehr01663 | DESIGNED - RLT | REVISOR - | STATE OF ILLINOIS DEPARTMENT OF TRANSPORTATION | CROSS SECTIONS RAMP RD-H | | F.A.I. RTE. 74 | SECTION (81-1)R & 81-IHVBR | COUNTY ROCK ISLAND | TOTAL SHEETS 1504 | SHEET NO. 1309 |
| | PLOT SCALE = | DRAWN - RLT | REVISOR - | | SCALE: | SHEET NO. 20 OF 29 SHEETS | STA. 215+50.00 TO STA. 215+50.00 | CONTRACT NO. 64C08 | | ILLINOIS FED. AID PROJECT | |
| | PLOT DATE = 1/19/2017 | CHECKED - MTH | REVISOR - | | | | | | | | |
| | | DATE - 1/20/2017 | REVISOR - | | | | | | | | |

150 140 130 120 110 100 90 80 70 60 50 40 30 20 10 0 10 20 30 40 50 60 70 80 90 100 110 120 130 140 150

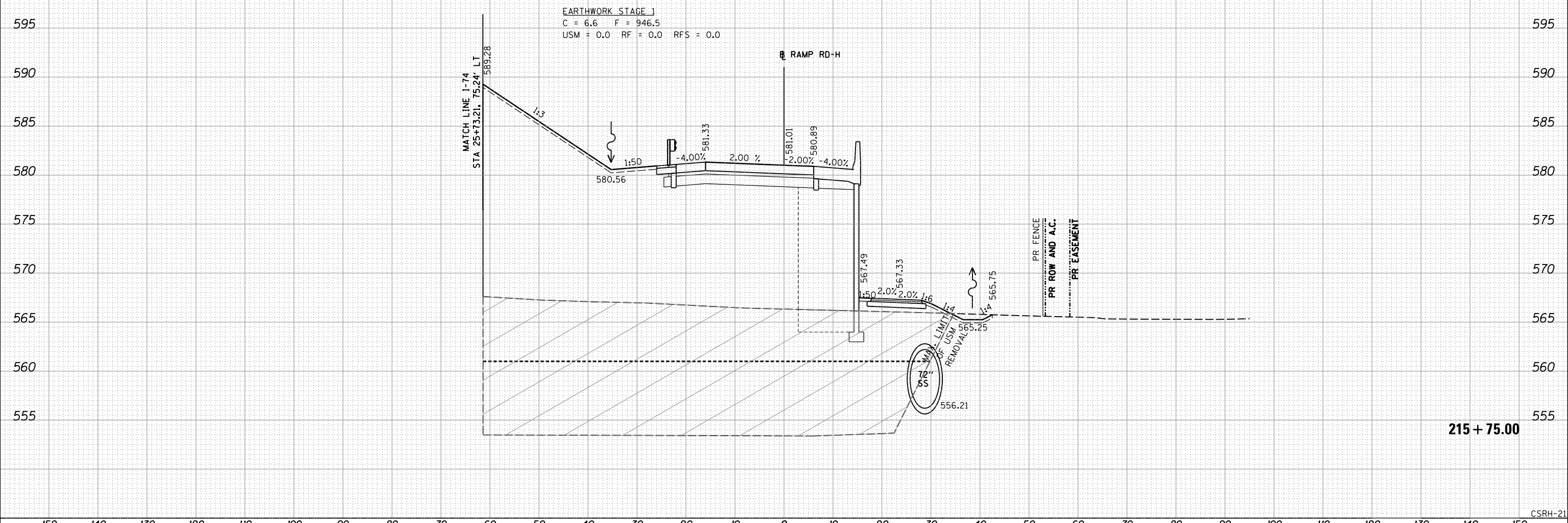
| | | |
|--------------|---------------|------|
| FINAL SURVEY | SURVEYED | DATE |
| NOTE BOOK | PLOTTED | |
| NO. | TEMPLATE | |
| | AREAS CHECKED | |



| | | |
|-----------------|---------------|------|
| ORIGINAL SURVEY | SURVEYED | DATE |
| NOTE BOOK | PLOTTED | |
| NO. | TEMPLATE | |
| | AREAS CHECKED | |

| | | |
|----------|-----|------------|
| LAYOUT | RLT | 11/20/2014 |
| DRAWN | RLT | 11/20/2014 |
| REVIEWED | MTH | 10/22/2015 |

© Copyright Hanson Professional Services Inc.



| | | | | | | | | | | | | | | | |
|-------------|-------------------------------|-------------|-----------|-------------|-----------|-----------|-----------|---|---|--------------------|-------------|---------------------------|--------|-------|-------|
| FILE NAME = | D2CONAB-HPS-sh-t-xssh003M.dgn | USER NAME = | hehr01663 | DESIGNED - | RLT | REVISED - | | STATE OF ILLINOIS DEPARTMENT OF TRANSPORTATION | CROSS SECTIONS RAMP RD-H | | F.A.I | SECTION | COUNTY | TOTAL | SHEET |
| | | | | DRAWN - | RLT | REVISED - | | | 74 | (81-1)R & 81-IHVBR | ROCK ISLAND | SHEETS | 1504 | 1310 | |
| | | | | CHECKED - | MTH | REVISED - | | | CONTRACT NO. 64C08 | | | | | | |
| | | | | PLOT DATE = | 1/19/2017 | DATE - | 1/20/2017 | | REVISED - | | | ILLINOIS FED. AID PROJECT | | | |

CSRH-21

150 140 130 120 110 100 90 80 70 60 50 40 30 20 10 0 10 20 30 40 50 60 70 80 90 100 110 120 130 140 150

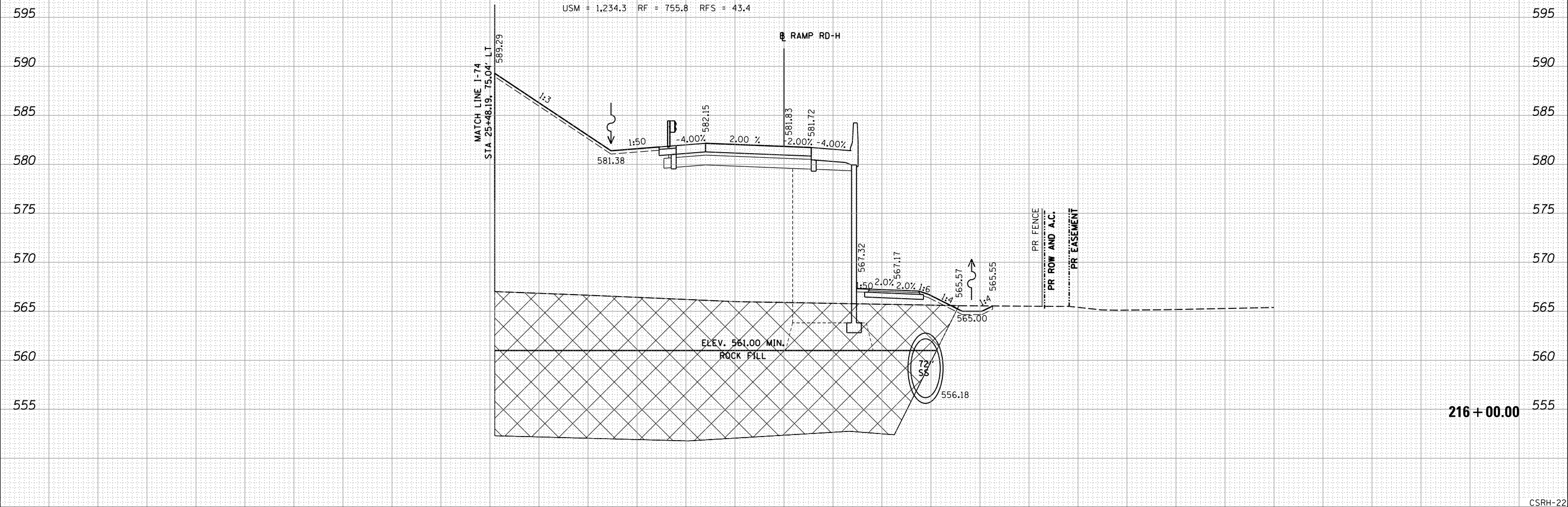
| | | |
|--------------|---------------|------|
| FINAL SURVEY | SURVEYED | DATE |
| NOTE BOOK | PLOTTED | |
| NO. | TEMPLATE | |
| | AREAS CHECKED | |



| | | |
|-----------------|---------------|------|
| ORIGINAL SURVEY | SURVEYED | DATE |
| NOTE BOOK | PLOTTED | |
| NO. | TEMPLATE | |
| | AREAS CHECKED | |

| | | |
|----------|-----|------------|
| LAYOUT | RLT | 11/20/2014 |
| DRAWN | RLT | 11/20/2014 |
| REVIEWED | MTH | 10/22/2015 |

© Copyright Hanson Professional Services Inc.



150 140 130 120 110 100 90 80 70 60 50 40 30 20 10 0 10 20 30 40 50 60 70 80 90 100 110 120 130 140 150

FILE NAME = D2CONAB-HPS-sh-t-xssh003M.dgn

| | | |
|-----------------------|------------------|------------|
| USER NAME = hehr01663 | DESIGNED - RLT | REVISIED - |
| | DRAWN - RLT | REVISIED - |
| PLOT SCALE = | CHECKED - MTH | REVISIED - |
| PLOT DATE = 1/19/2017 | DATE - 1/20/2017 | REVISIED - |

**STATE OF ILLINOIS
 DEPARTMENT OF TRANSPORTATION**

**CROSS SECTIONS
 RAMP RD-H**

SCALE: SHEET NO. 22 OF 29 SHEETS STA. 216+00.00 TO STA. 216+00.00

| F.A.I. RTE. | SECTION | COUNTY | TOTAL SHEETS | SHEET NO. |
|--------------------|--------------------|-------------|---------------------------|-----------|
| 74 | (81-1)R & 81-IHVBR | ROCK ISLAND | 1504 | 1311 |
| CONTRACT NO. 64C08 | | | ILLINOIS FED. AID PROJECT | |

CSRH-22

150 140 130 120 110 100 90 80 70 60 50 40 30 20 10 0 10 20 30 40 50 60 70 80 90 100 110 120 130 140 150

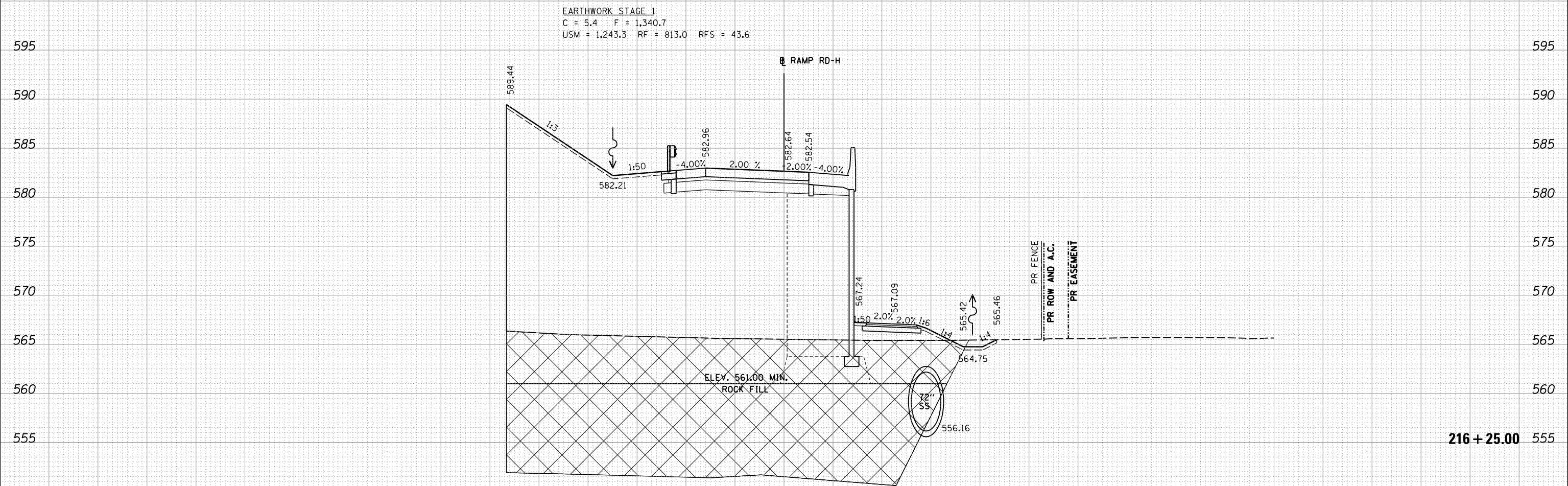
| | | |
|--------------|----------|------|
| FINAL SURVEY | SURVEYED | DATE |
| NOTE BOOK | PLOTTED | |
| NO. | TEMPLATE | |
| | AREAS | |
| | CHECKED | |



| | | |
|-----------------|----------|------|
| ORIGINAL SURVEY | SURVEYED | DATE |
| NOTE BOOK | PLOTTED | |
| NO. | TEMPLATE | |
| | AREAS | |
| | CHECKED | |

| | | |
|----------|-----|------------|
| LAYOUT | RLT | 11/20/2014 |
| DRAWN | RLT | 11/20/2014 |
| REVIEWED | MTH | 10/22/2015 |

© Copyright Hanson Professional Services Inc.



216 + 25.00

CSRH-23

| | | | | | | | | | | | |
|---|-----------------------|------------------|------------|---|---------------------------|--------------------|---------------------------|----------------|-------------------|--------------------|-----------|
| FILE NAME = D2CONAB-HPS-sh-t-xssh003M.dgn | USER NAME = hehn01663 | DESIGNED - RLT | REVISIED - | STATE OF ILLINOIS DEPARTMENT OF TRANSPORTATION | CROSS SECTIONS | | F.A.I. RTE. | SECTION | COUNTY | TOTAL SHEETS | SHEET NO. |
| | | DRAWN - RLT | REVISIED - | | 74 | (81-1)R & 81-IHVBR | ROCK ISLAND | 1504 | 1312 | | |
| | | CHECKED - MTH | REVISIED - | | SCALE: | | SHEET NO. 23 OF 29 SHEETS | STA. 216+25.00 | TO STA. 216+25.00 | CONTRACT NO. 64C08 | |
| | | DATE - 1/19/2017 | REVISIED - | | ILLINOIS FED. AID PROJECT | | | | | | |

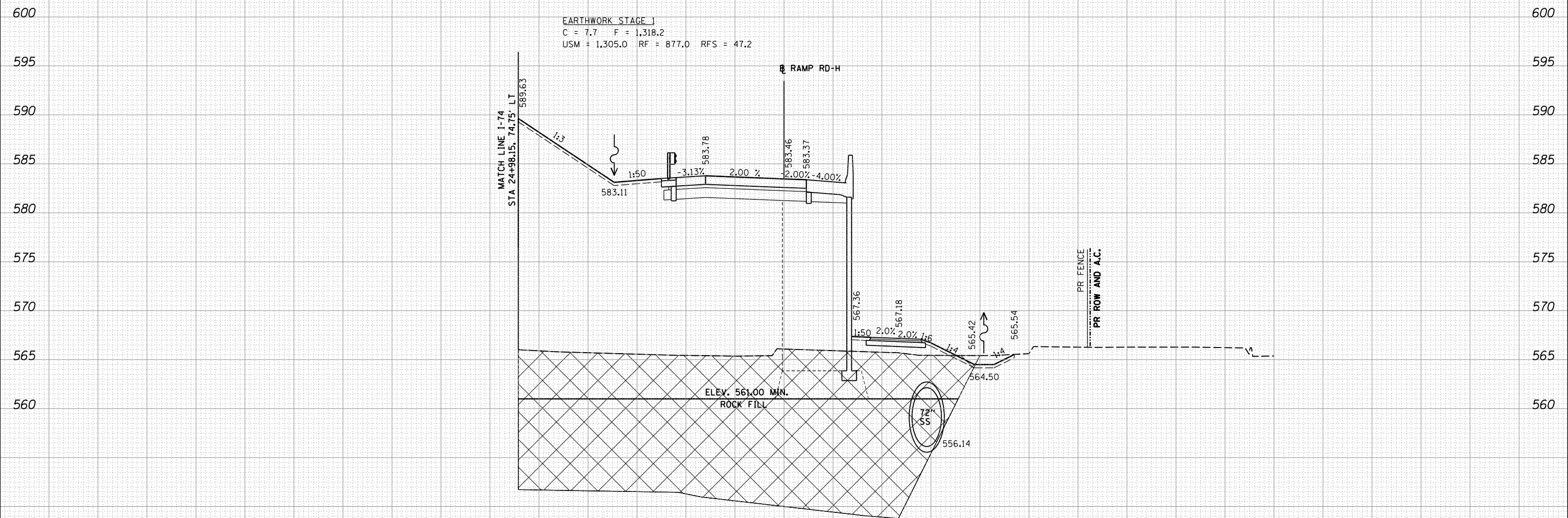
150 140 130 120 110 100 90 80 70 60 50 40 30 20 10 0 10 20 30 40 50 60 70 80 90 100 110 120 130 140 150

| | | |
|--------------|---------------|------|
| FINAL SURVEY | SURVEYED | DATE |
| NOTE BOOK | PLOTTED | |
| NO. | TEMPLATE | |
| | AREAS CHECKED | |



| | | |
|-----------------|---------------|------|
| ORIGINAL SURVEY | SURVEYED | DATE |
| NOTE BOOK | PLOTTED | |
| NO. | TEMPLATE | |
| | AREAS CHECKED | |

| | | |
|----------|-----|------------|
| LAYOUT | RLT | 11/20/2014 |
| DRAWN | RLT | 11/20/2014 |
| REVIEWED | MTH | 10/22/2015 |



216 + 50.00

| | | | | | | | | | | | | | |
|---|-----------------------|------------------|------------|---|---|--|--|--|------------|--------------------|-------------|--------------|-----------|
| FILE NAME = D2CONAB-HPS-sh-t-xssh003M.dgn | USER NAME = hehr01663 | DESIGNED - RLT | REVISIED - | STATE OF ILLINOIS DEPARTMENT OF TRANSPORTATION | CROSS SECTIONS RAMP RD-H | | | | F.A.I RTE. | SECTION | COUNTY | TOTAL SHEETS | SHEET NO. |
| | | DRAWN - RLT | REVISIED - | | | | | | 74 | (81-1)R & 81-IHVBR | ROCK ISLAND | 1504 | 1313 |
| PLOT SCALE = | | CHECKED - MTH | REVISIED - | | CONTRACT NO. 64C08 | | | | | | | | |
| PLOT DATE = 1/19/2017 | | DATE - 1/20/2017 | REVISIED - | | ILLINOIS FED. AID PROJECT | | | | | | | | |

CSRH-24

150 140 130 120 110 100 90 80 70 60 50 40 30 20 10 0 10 20 30 40 50 60 70 80 90 100 110 120 130 140 150

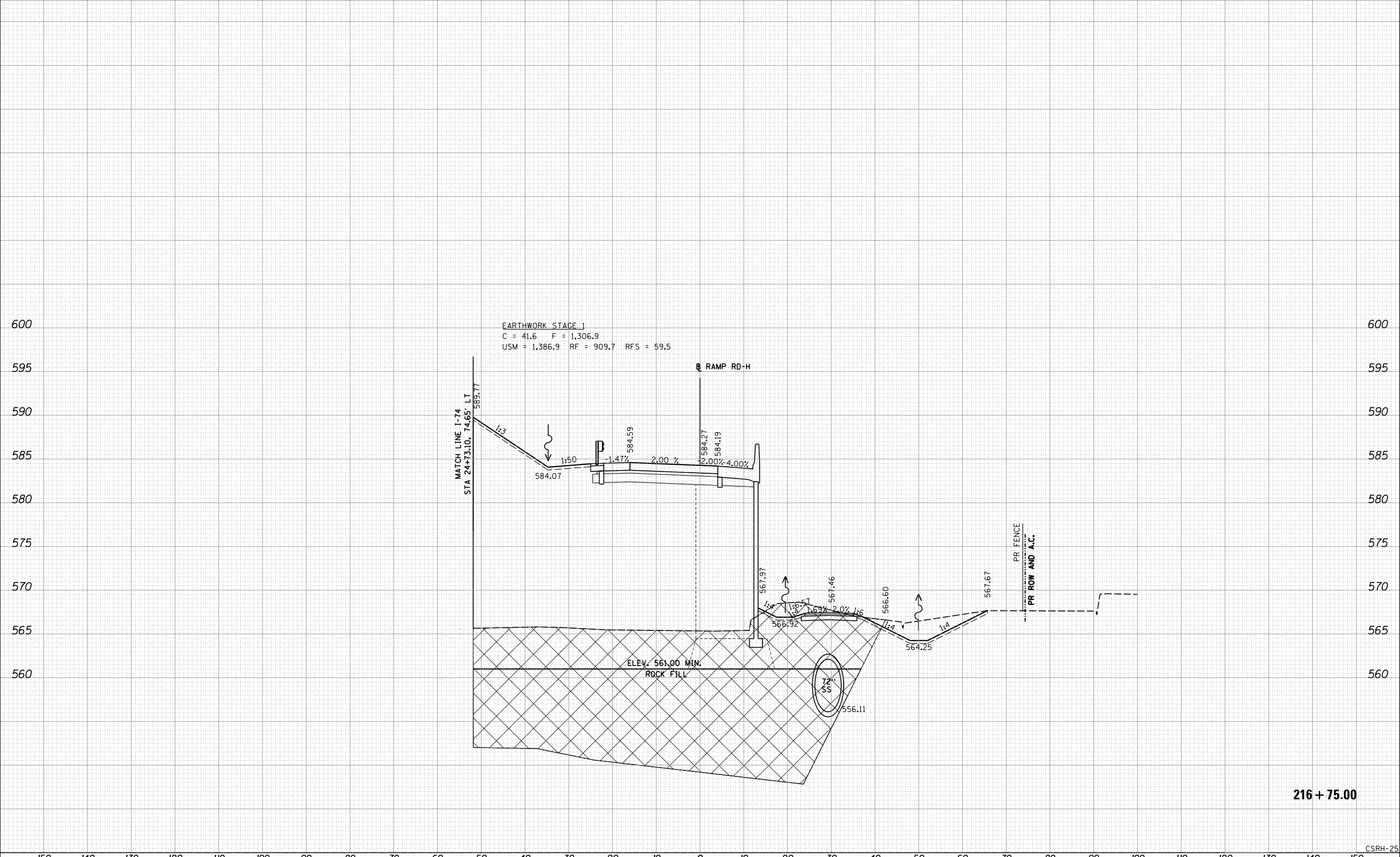
| | |
|------------------|--|
| FINAL SURVEY NO. | |
| SURVEYED | |
| PLOTTED | |
| TEMPLATE | |
| AREAS CHECKED | |
| BY | |
| DATE | |



| | |
|---------------------|--|
| ORIGINAL SURVEY NO. | |
| SURVEYED | |
| PLOTTED | |
| TEMPLATE | |
| AREAS CHECKED | |
| BY | |
| DATE | |

| | | |
|----------|-----|------------|
| LAYOUT | RLT | 11/20/2014 |
| DRAWN | RLT | 11/20/2014 |
| REVIEWED | MTH | 10/22/2015 |

© Copyright Hanson Professional Services Inc.



150 140 130 120 110 100 90 80 70 60 50 40 30 20 10 0 10 20 30 40 50 60 70 80 90 100 110 120 130 140 150

FILE NAME = D2CONAB-HPS-sh-t-xssht003M.dgn

| | | |
|-----------------------|------------------|------------|
| USER NAME = hehr01663 | DESIGNED - RLT | REVISIED - |
| | DRAWN - RLT | REVISIED - |
| PLOT SCALE = | CHECKED - MTH | REVISIED - |
| PLOT DATE = 1/19/2017 | DATE - 1/20/2017 | REVISIED - |

**STATE OF ILLINOIS
 DEPARTMENT OF TRANSPORTATION**

**CROSS SECTIONS
 RAMP RD-H**

SCALE: SHEET NO. 25 OF 29 SHEETS STA. 216+75.00 TO STA. 216+75.00

| F.A.I RTE. | SECTION | COUNTY | TOTAL SHEETS | SHEET NO. |
|--------------------|--------------------|-------------|---------------------------|-----------|
| 74 | (81-1)R & 81-IHVBR | ROCK ISLAND | 1504 | 1314 |
| CONTRACT NO. 64C08 | | | ILLINOIS FED. AID PROJECT | |

CSRH-25

150 140 130 120 110 100 90 80 70 60 50 40 30 20 10 0 10 20 30 40 50 60 70 80 90 100 110 120 130 140 150

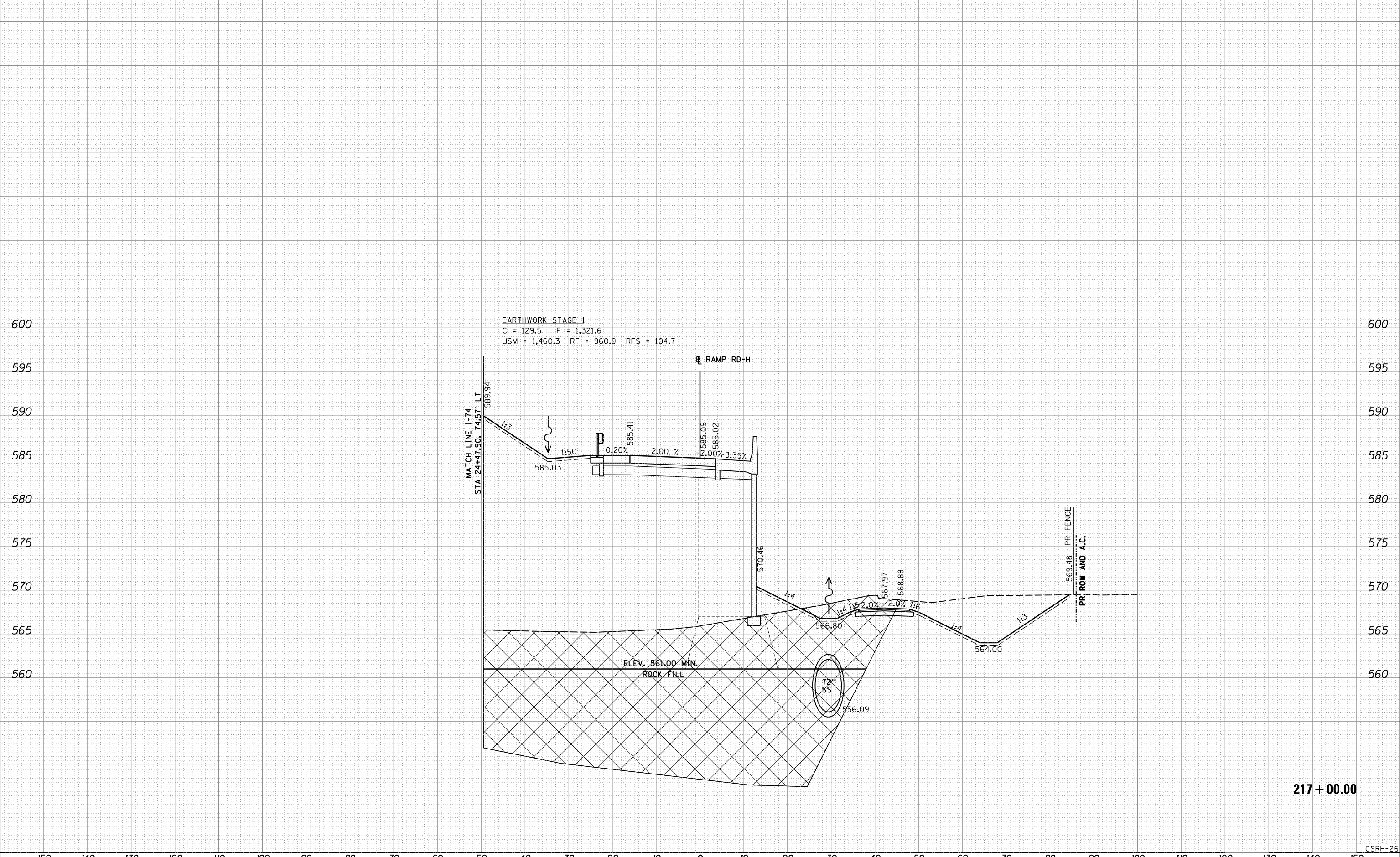
| | | |
|--------------|---------------|------|
| FINAL SURVEY | SURVEYED | DATE |
| NOTE BOOK | PLOTTED | |
| NO. | TEMPLATE | |
| | AREAS CHECKED | |



| | | |
|-----------------|---------------|------|
| ORIGINAL SURVEY | SURVEYED | DATE |
| NOTE BOOK | PLOTTED | |
| NO. | TEMPLATE | |
| | AREAS CHECKED | |

| | | |
|----------|-----|------------|
| LAYOUT | RLT | 11/20/2014 |
| DRAWN | RLT | 11/20/2014 |
| REVIEWED | MTH | 10/22/2015 |

© Copyright Hanson Professional Services Inc.



150 140 130 120 110 100 90 80 70 60 50 40 30 20 10 0 10 20 30 40 50 60 70 80 90 100 110 120 130 140 150

FILE NAME = D2CONAB-HPS-sh-t-xssh003M.dgn

| | |
|-------------|-----------|
| USER NAME = | hehr01663 |
| DESIGNED - | RLT |
| DRAWN - | RLT |
| CHECKED - | MTH |
| DATE - | 1/20/2017 |

| | |
|-----------|--|
| REVISED - | |
| REVISED - | |
| REVISED - | |
| REVISED - | |

STATE OF ILLINOIS
DEPARTMENT OF TRANSPORTATION

CROSS SECTIONS
RAMP RD-H

SCALE: SHEET NO. 26 OF 29 SHEETS STA. 217+00.00 TO STA. 217+00.00

| F.A.I. RTE. | SECTION | COUNTY | TOTAL SHEETS | SHEET NO. |
|--------------------|--------------------|-------------|---------------------------|-----------|
| 74 | (81-1)R & 81-IHVBR | ROCK ISLAND | 1504 | 1315 |
| CONTRACT NO. 64C08 | | | ILLINOIS FED. AID PROJECT | |

CSRH-26

150 140 130 120 110 100 90 80 70 60 50 40 30 20 10 0 10 20 30 40 50 60 70 80 90 100 110 120 130 140 150

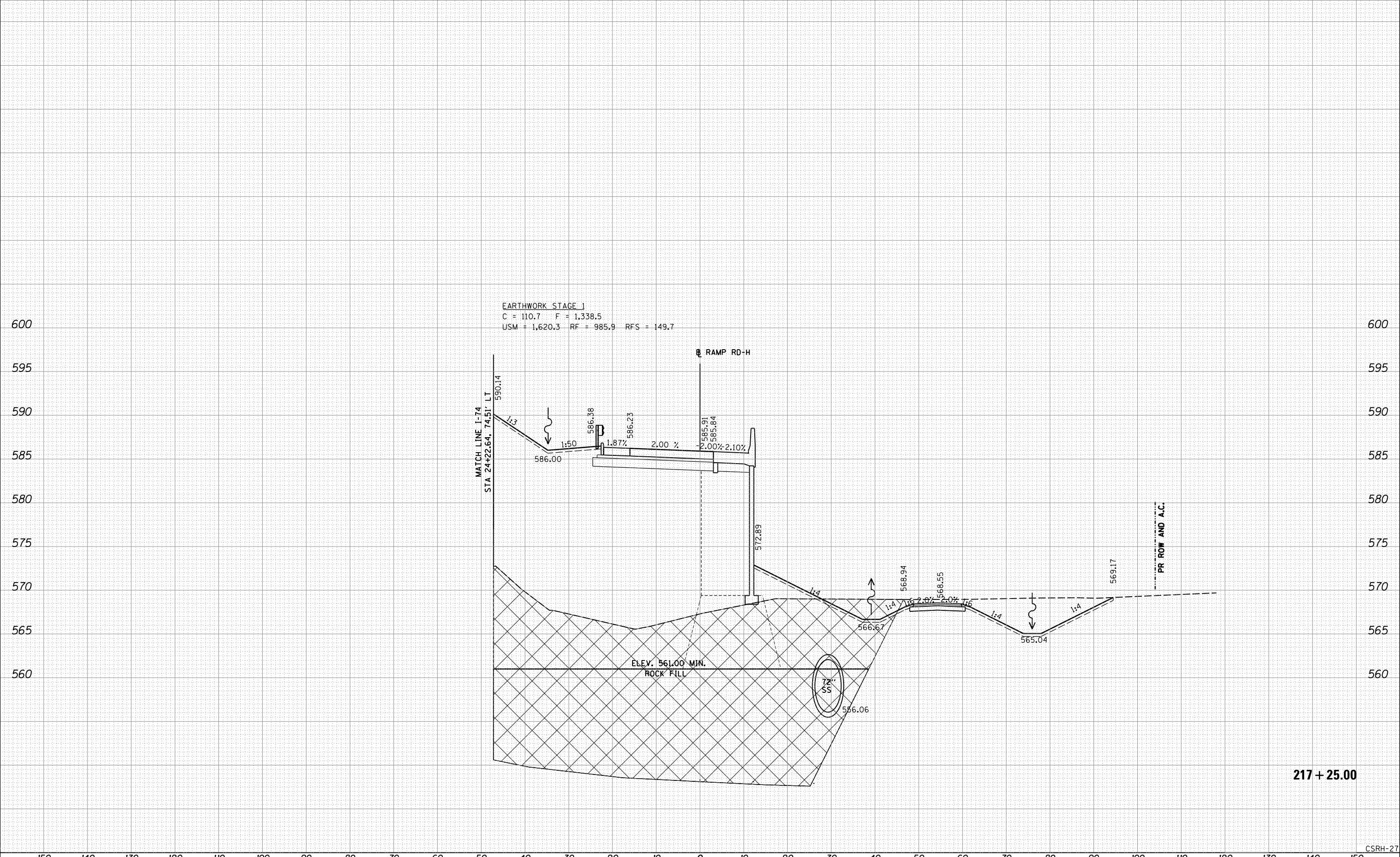
| | |
|------------------|--|
| FINAL SURVEY NO. | |
| SURVEYED | |
| PLOTTED | |
| TEMPLATE | |
| AREAS CHECKED | |
| BY | |
| DATE | |



| | |
|---------------------|--|
| ORIGINAL SURVEY NO. | |
| SURVEYED | |
| PLOTTED | |
| TEMPLATE | |
| AREAS CHECKED | |
| BY | |
| DATE | |

| | | |
|----------|-----|------------|
| LAYOUT | RLT | 11/20/2014 |
| DRAWN | RLT | 11/20/2014 |
| REVIEWED | MTH | 10/22/2015 |

© Copyright Hanson Professional Services Inc.



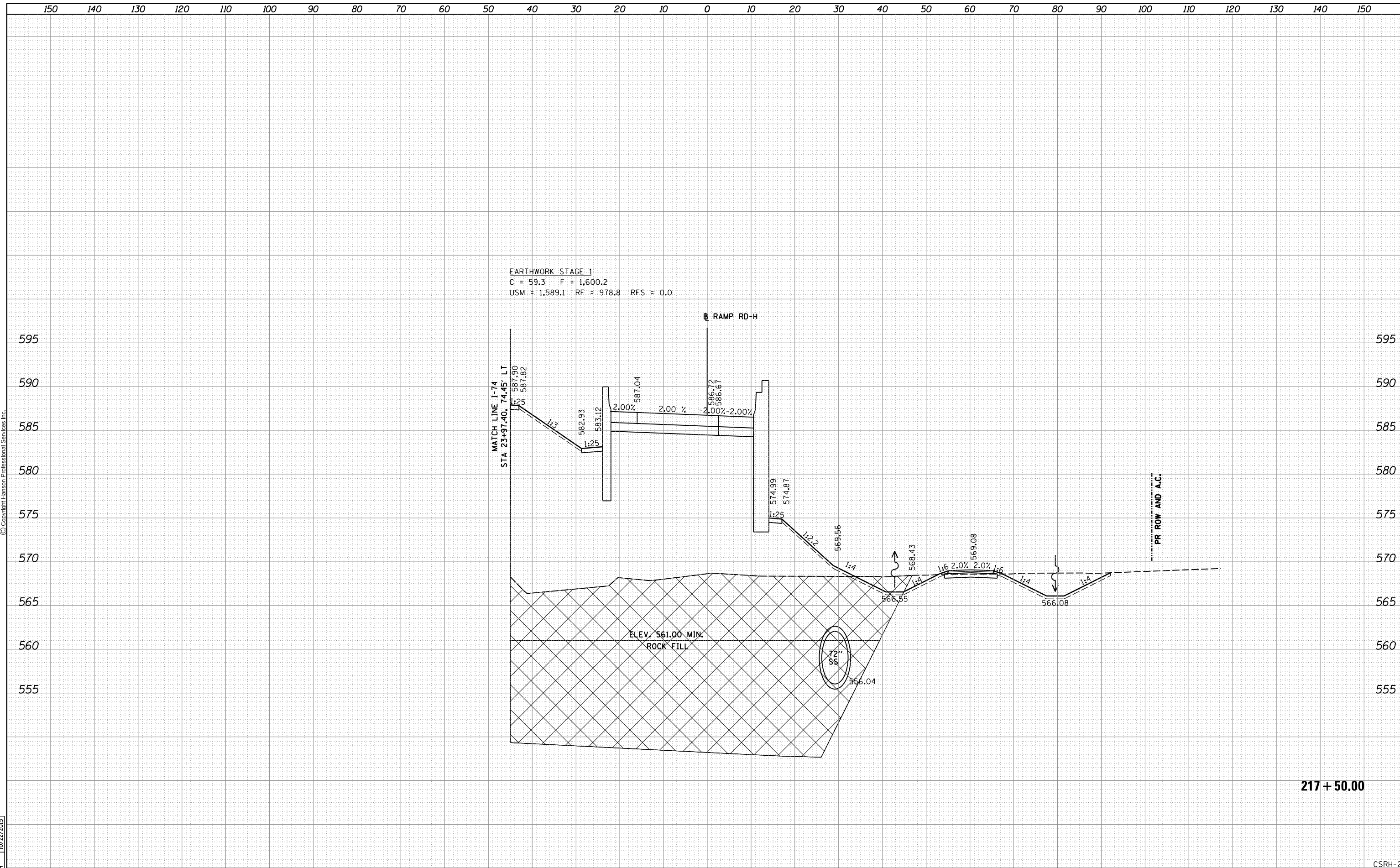
| | | | | | | | | | | | | | |
|---|-----------------------|------------------|------------|---|-------------------------------------|---------------------------|----------------|-------------------|--------------------|----------------------------|--------------------|-------------------|----------------|
| FILE NAME = D2CONAB-HPS-sh-t-xssh003M.dgn | USER NAME = hehr01663 | DESIGNED - RLT | REVISIED - | STATE OF ILLINOIS DEPARTMENT OF TRANSPORTATION | CROSS SECTIONS RAMP RD-H | | | | F.A.I. RTE. 74 | SECTION (81-1)R & 81-IHVBR | COUNTY ROCK ISLAND | TOTAL SHEETS 1504 | SHEET NO. 1316 |
| | PLOT SCALE = | CHECKED - MTH | REVISIED - | | SCALE: | SHEET NO. 27 OF 29 SHEETS | STA. 217+25.00 | TO STA. 217+25.00 | CONTRACT NO. 64C08 | | | | |
| | PLOT DATE = 1/19/2017 | DATE - 1/20/2017 | REVISIED - | | ILLINOIS FED. AID PROJECT | | | | | | | | |
| CSRH-27 | | | | | | | | | | | | | |

| | | |
|--------------|---------------|------|
| FINAL SURVEY | SURVEYED | DATE |
| NOTE BOOK | PLOTTED | |
| NO. | TEMPLATE | |
| | AREAS CHECKED | |
| | AREAS CHECKED | |



| | | |
|-----------------|---------------|------|
| ORIGINAL SURVEY | SURVEYED | DATE |
| NOTE BOOK | PLOTTED | |
| NO. | TEMPLATE | |
| | AREAS CHECKED | |
| | AREAS CHECKED | |

| | | |
|----------|-----|------------|
| LAYOUT | RLT | 11/20/2014 |
| DRAWN | RLT | 11/20/2014 |
| REVIEWED | MTH | 10/22/2015 |



| | | | | | | | | | | | | |
|-------------------------------|-----------------------|------------------|------------|---|---------------------------|---------------------------|----------------|-------------------|--------------------|-------------|--------------|-----------|
| FILE NAME = | USER NAME = hehr01663 | DESIGNED - RLT | REVISIED - | STATE OF ILLINOIS DEPARTMENT OF TRANSPORTATION | CROSS SECTIONS | | | F.A.I. RTE. | SECTION | COUNTY | TOTAL SHEETS | SHEET NO. |
| D2CONAB-HPS-sh-t-xssh003M.dgn | | DRAWN - RLT | REVISIED - | | RAMP RD-H | | | 74 | (81-1)R & 81-IHVBR | ROCK ISLAND | 1504 | 1317 |
| PLOT SCALE = | | CHECKED - MTH | REVISIED - | | SCALE: | SHEET NO. 28 OF 29 SHEETS | STA. 217+50.00 | TO STA. 217+50.00 | CONTRACT NO. 64C08 | | | |
| PLOT DATE = 1/19/2017 | | DATE - 1/20/2017 | REVISIED - | | ILLINOIS FED. AID PROJECT | | | | | | | |

150 140 130 120 110 100 90 80 70 60 50 40 30 20 10 0 10 20 30 40 50 60 70 80 90 100 110 120 130 140 150

| | | |
|--------------|---------------|------|
| FINAL SURVEY | SURVEYED | DATE |
| NOTE BOOK | PLOTTED | |
| NO. | TEMPLATE | |
| | AREAS CHECKED | |
| | AREAS CHECKED | |

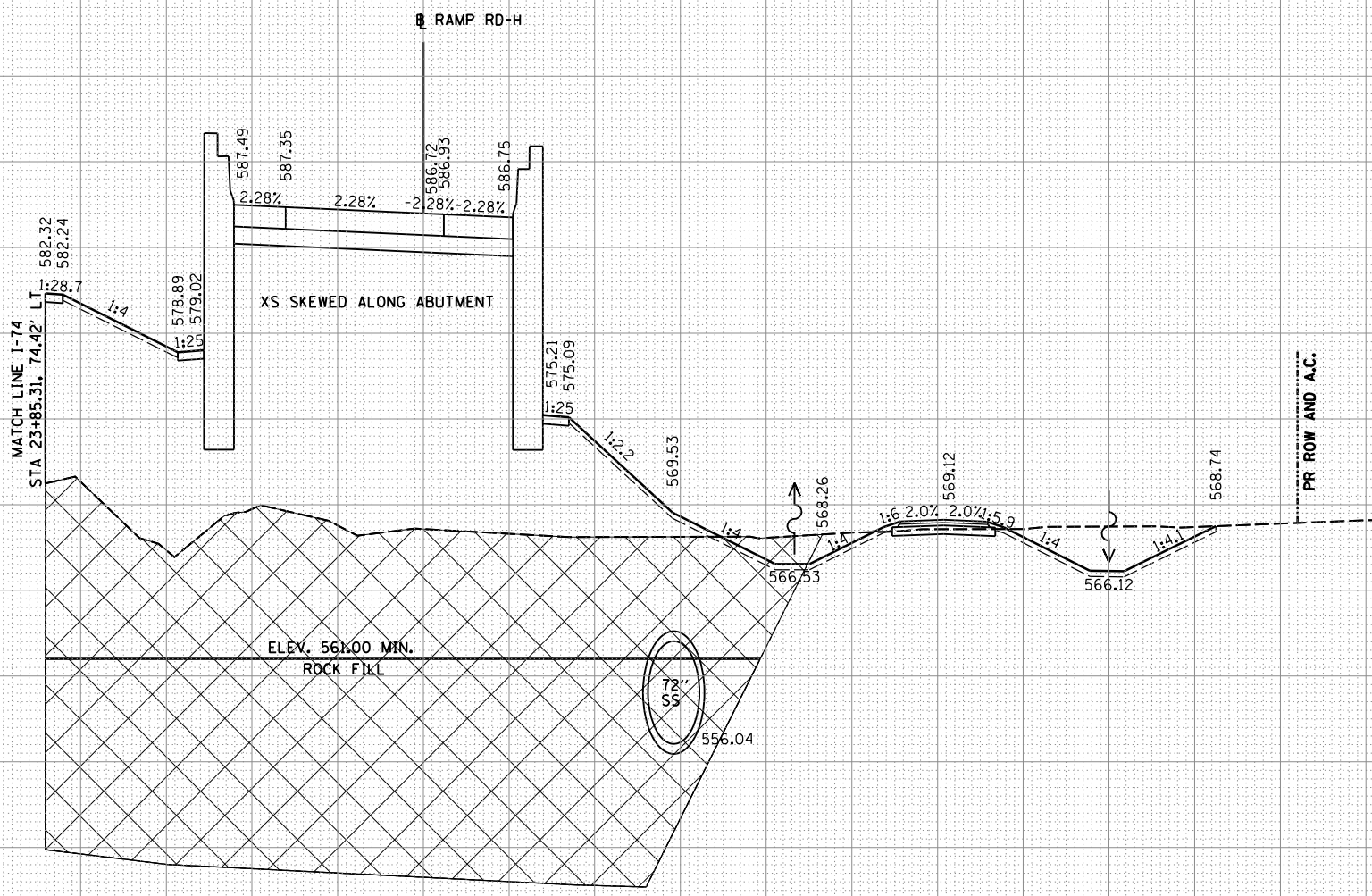


© Copyright Hanson Professional Services Inc.

| | | |
|-----------------|---------------|------|
| ORIGINAL SURVEY | SURVEYED | DATE |
| NOTE BOOK | PLOTTED | |
| NO. | TEMPLATE | |
| | AREAS CHECKED | |
| | AREAS CHECKED | |

| | | |
|----------|-----|------------|
| LAYOUT | RLT | 11/20/2014 |
| DRAWN | RLT | 11/20/2014 |
| REVIEWED | MTH | 10/22/2015 |

EARTHWORK ENDS STAGE 1
 C = 57.0 F = 1,491.2
 USM = 1,629.1 RF = 962.1 RFS = 0.0



217 + 58.15

CSRH-29

| | | | | | | | | | | | | |
|-------------------------------|-----------------------|----------------|------------|---------------------------|---------------------------|----------------|-------------------|--------------------|--------------------|-------------|--------------|-----------|
| FILE NAME = | USER NAME = hehn01663 | DESIGNED - RLT | REVISIED - | CROSS SECTIONS | | | | F.A.I. RTE. | SECTION | COUNTY | TOTAL SHEETS | SHEET NO. |
| D2CONAB-HPS-sh-t-xssh003M.dgn | | DRAWN - RLT | REVISIED - | RAMP RD-H | | | | 74 | (81-1)R & 81-IHVBR | ROCK ISLAND | 1504 | 1318 |
| PLOT SCALE = | CHECKED - MTH | REVISIED - | REVISIED - | SCALE: | SHEET NO. 29 OF 29 SHEETS | STA. 217+58.15 | TO STA. 217+58.15 | CONTRACT NO. 64C08 | | | | |
| PLOT DATE = 1/19/2017 | DATE - 1/20/2017 | REVISIED - | REVISIED - | ILLINOIS FED. AID PROJECT | | | | | | | | |

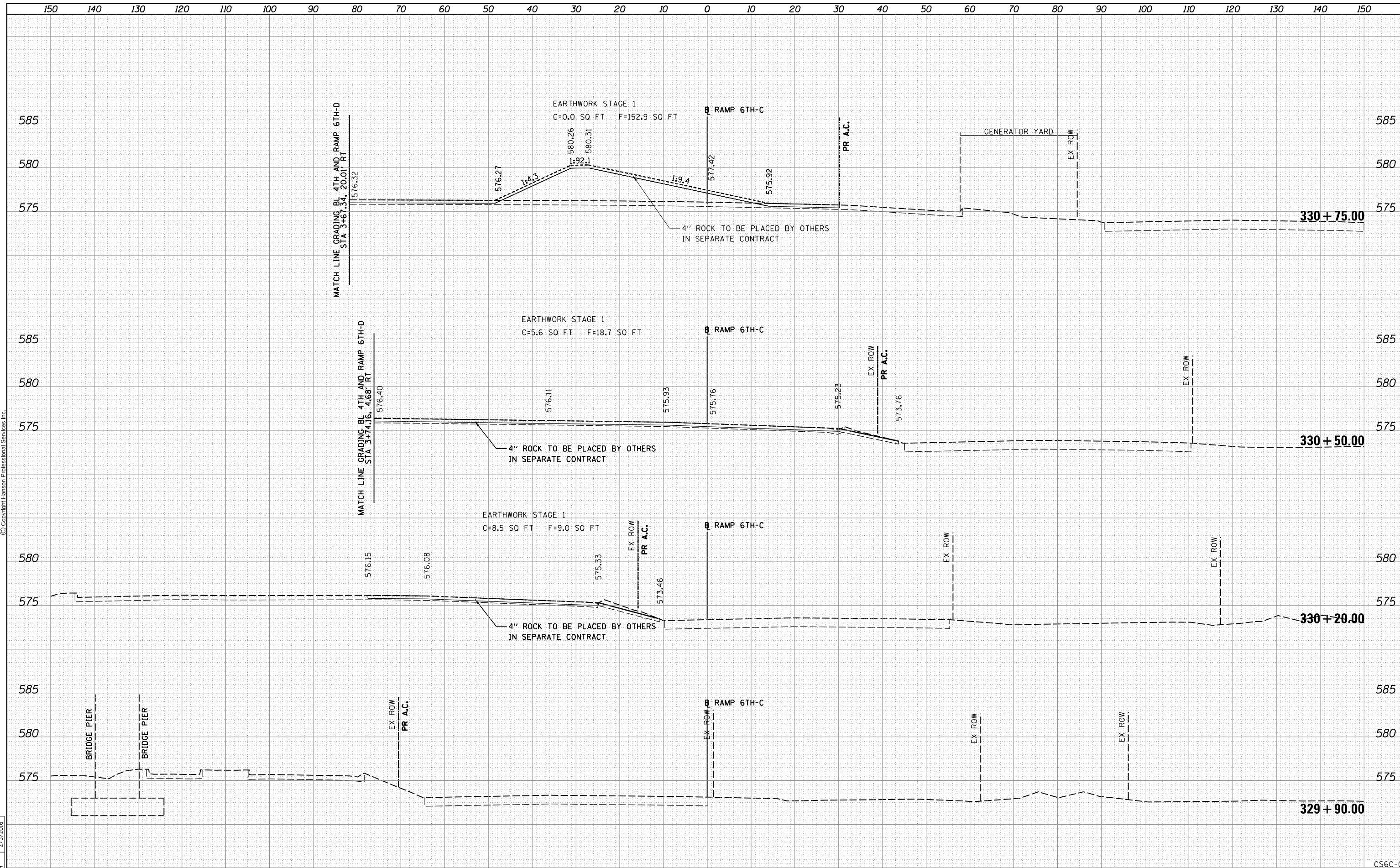
STATE OF ILLINOIS
DEPARTMENT OF TRANSPORTATION

| | | | |
|--------------|---------------|----|------|
| FINAL SURVEY | SURVEYED | BY | DATE |
| NOTE BOOK | PLOTTED | | |
| NO. | TEMPLATE | | |
| | AREAS CHECKED | | |



| | | | |
|-----------------|---------------|----|------|
| ORIGINAL SURVEY | SURVEYED | BY | DATE |
| NOTE BOOK | PLOTTED | | |
| NO. | TEMPLATE | | |
| | AREAS CHECKED | | |

| | | |
|----------|-----|------------|
| LAYOUT | RLT | 11/20/2014 |
| DRAWN | RLT | 11/20/2014 |
| REVIEWED | MTH | 2/1/2016 |



| | | | | | | | | | | | |
|--|-----------------------|------------------|------------|---|----------------------------------|--------------------|---------------------------|---------|--------------------|--------------|-----------|
| FILE NAME = D2CONAB-HPS-sht-xssht04M.dgn | USER NAME = hehr01663 | DESIGNED - RLT | REVISIED - | STATE OF ILLINOIS DEPARTMENT OF TRANSPORTATION | CROSS SECTIONS | | F.A.I. RTE. | SECTION | COUNTY | TOTAL SHEETS | SHEET NO. |
| | | DRAWN - RLT | REVISIED - | | 74 | (81-1)R & 81-IHVBR | ROCK ISLAND | 1504 | 1319 | | |
| | | CHECKED - MTH | REVISIED - | | SCALE: | | SHEET NO. 1 OF 19 SHEETS | | CONTRACT NO. 64C08 | | |
| | | DATE - 1/19/2017 | REVISIED - | | STA. 329+90.00 TO STA. 330+75.00 | | ILLINOIS FED. AID PROJECT | | | | |

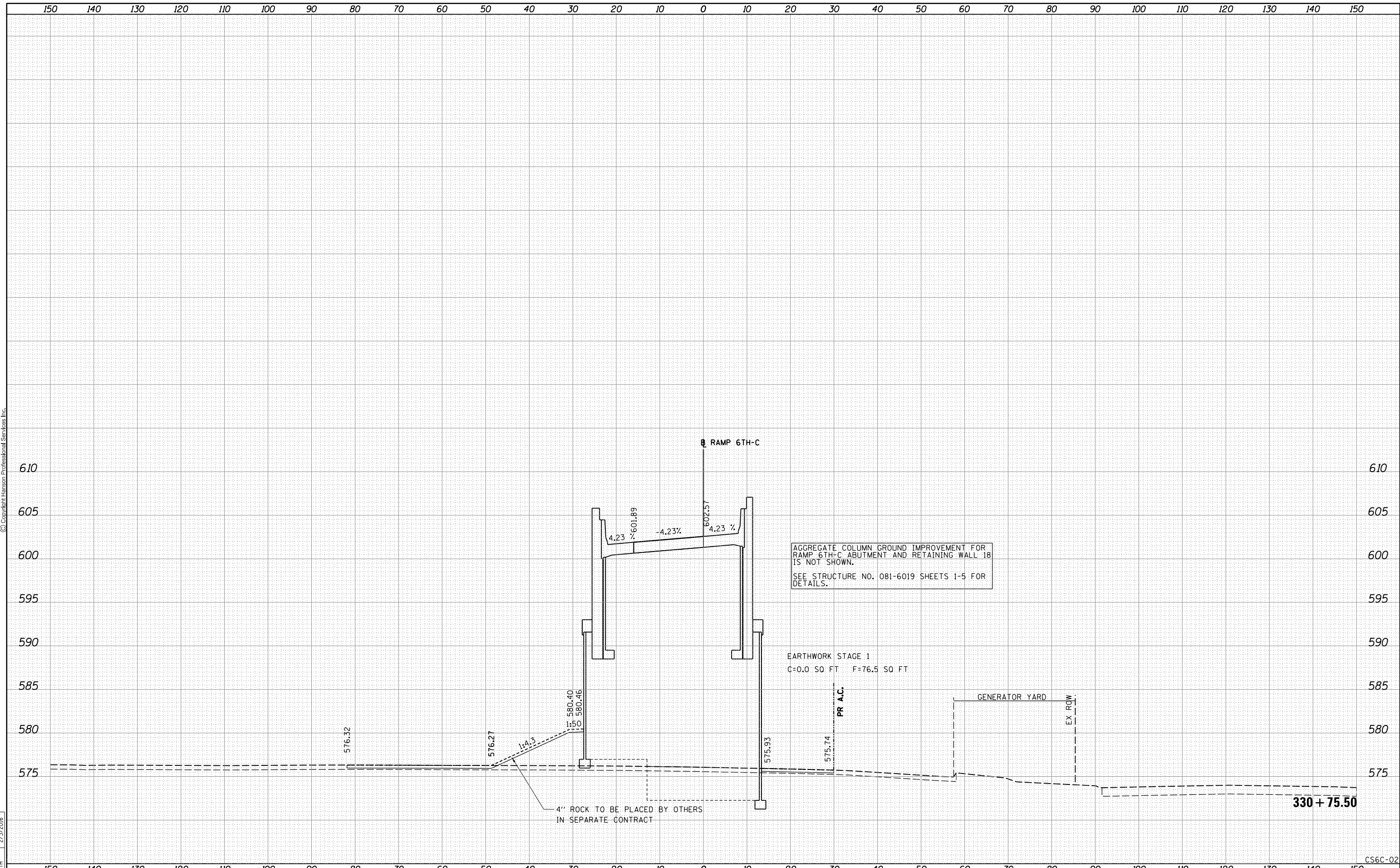
| | | | |
|--------------|---------------|----|------|
| FINAL SURVEY | SURVEYED | BY | DATE |
| NOTE BOOK | PLOTTED | | |
| NO. | TEMPLATE | | |
| | AREAS CHECKED | | |
| | AREAS CHECKED | | |



© Copyright Hanson Professional Services Inc.

| | | | |
|-----------------|---------------|----|------|
| ORIGINAL SURVEY | SURVEYED | BY | DATE |
| NOTE BOOK | PLOTTED | | |
| NO. | TEMPLATE | | |
| | AREAS CHECKED | | |
| | AREAS CHECKED | | |

| | | |
|----------|-----|------------|
| LAYOUT | RLT | 11/20/2014 |
| DRAWN | RLT | 11/20/2014 |
| REVIEWED | MTH | 2/1/2016 |



| | | | | | | | | | | | |
|-------------------------------|-----------------------|------------------|------------|---|--|---------------------------|--------------------|-------------|--------------|-----------|--|
| FILE NAME = | USER NAME = hehr01663 | DESIGNED - RLT | REVISIED - | STATE OF ILLINOIS DEPARTMENT OF TRANSPORTATION | CROSS SECTIONS RAMP 6TH-C | F.A.I. RTE. | SECTION | COUNTY | TOTAL SHEETS | SHEET NO. | |
| D2CONAB-HPS-sh-t-xssht04M.dgn | | DRAWN - RLT | REVISIED - | | | 74 | (81-1)R & 81-IHVBR | ROCK ISLAND | 1504 | 1320 | |
| PLOT SCALE = | | CHECKED - MTH | REVISIED - | | | CONTRACT NO. 64C08 | | | | | |
| PLOT DATE = 1/19/2017 | | DATE - 1/20/2017 | REVISIED - | | | ILLINOIS FED. AID PROJECT | | | | | |

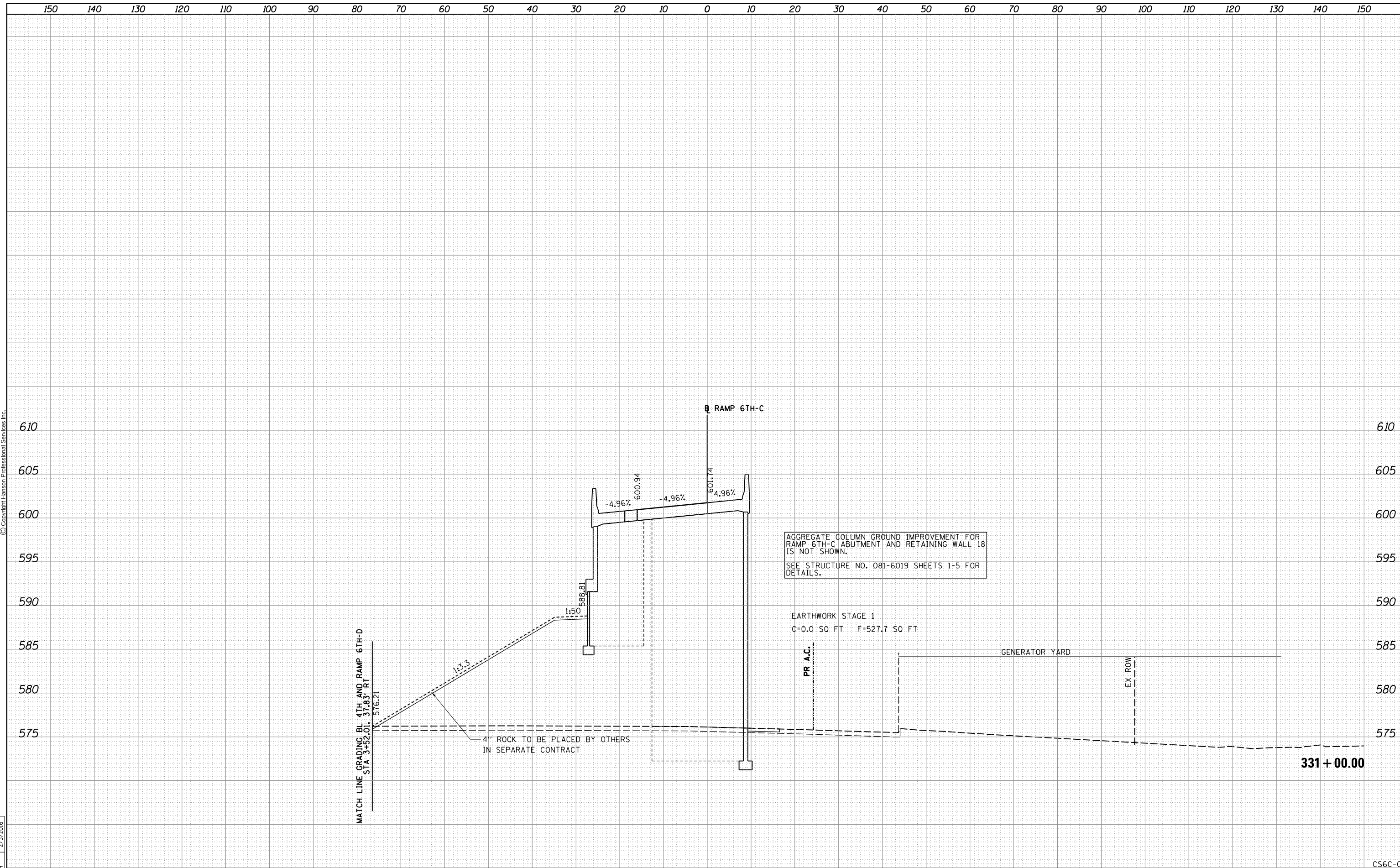
CS6C-02

| | | | |
|--------------|---------------|----|------|
| FINAL SURVEY | SURVEYED | BY | DATE |
| NOTE BOOK | PLOTTED | | |
| NO. | TEMPLATE | | |
| | AREAS CHECKED | | |
| | AREAS CHECKED | | |



| | | | |
|-----------------|---------------|----|------|
| ORIGINAL SURVEY | SURVEYED | BY | DATE |
| NOTE BOOK | PLOTTED | | |
| NO. | TEMPLATE | | |
| | AREAS CHECKED | | |
| | AREAS CHECKED | | |

| | | |
|----------|-----|------------|
| LAYOUT | RLT | 11/20/2014 |
| DRAWN | RLT | 11/20/2014 |
| REVIEWED | MTH | 2/1/2016 |



| | | | | | | | | | | | | | |
|------------------------------|-----------------------|------------------|------------|---|-----------------------|--------------------------|----------------|-------------------|---------------------------|---------|--------|--------------|-----------|
| FILE NAME = | USER NAME = hehr@1663 | DESIGNED - RLT | REVISIED - | STATE OF ILLINOIS DEPARTMENT OF TRANSPORTATION | CROSS SECTIONS | | | | F.A.I. RTE. | SECTION | COUNTY | TOTAL SHEETS | SHEET NO. |
| D2CONAB-HPS-sh-t-xssh04M.dgn | | DRAWN - RLT | REVISIED - | | 74 | (81-1)R & 81-IHVBR | ROCK ISLAND | 1504 | 1321 | | | | |
| PLOT SCALE = | | CHECKED - MTH | REVISIED - | | RAMP 6TH-C | | | | CONTRACT NO. 64C08 | | | | |
| PLOT DATE = 1/19/2017 | | DATE - 1/20/2017 | REVISIED - | | SCALE: | SHEET NO. 3 OF 19 SHEETS | STA. 331+00.00 | TO STA. 331+00.00 | ILLINOIS FED. AID PROJECT | | | | |

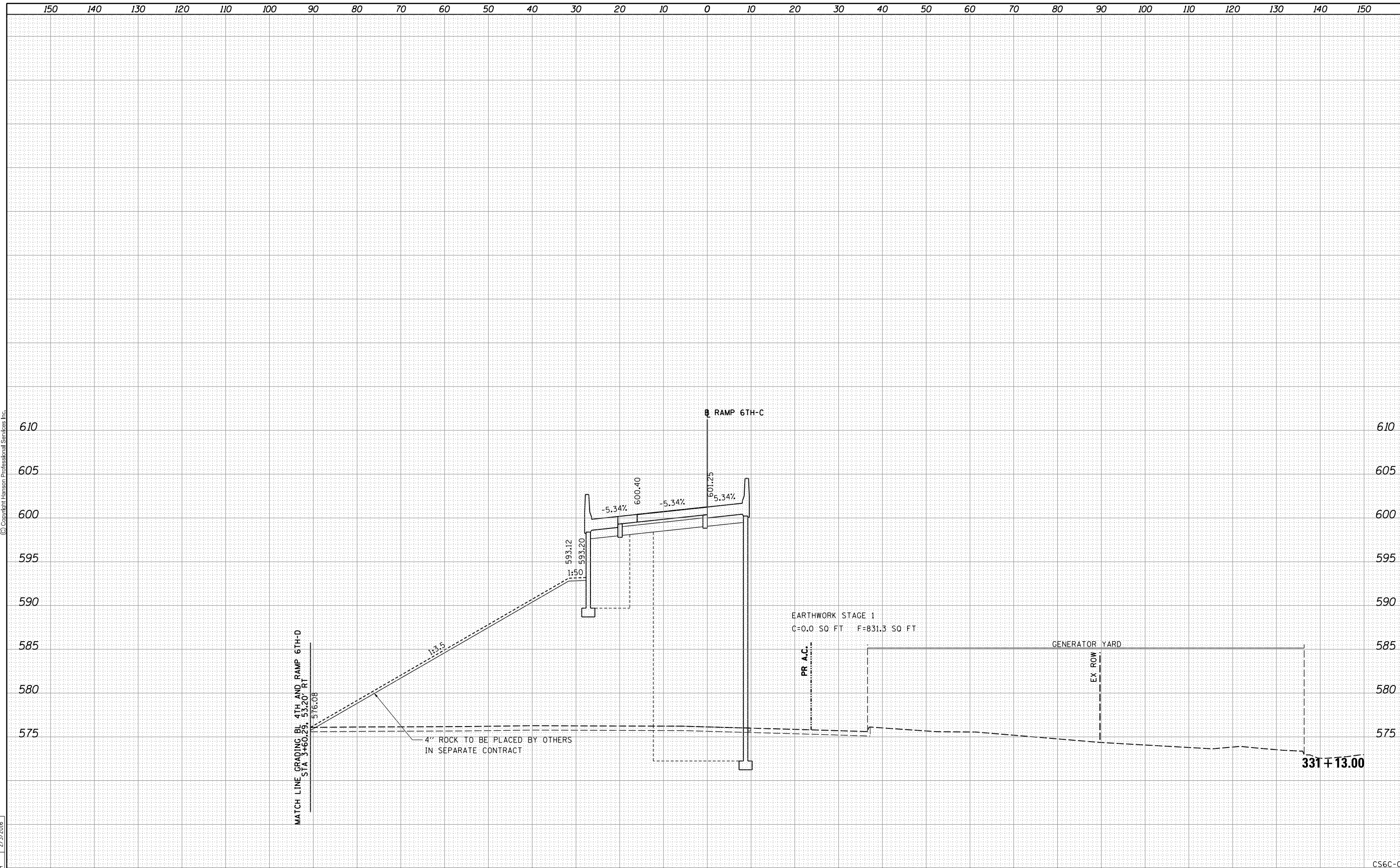
CS6C-03

| | | |
|------------------|----------|------|
| FINAL SURVEY NO. | SURVEYED | DATE |
| NOTE BOOK | PLOTTED | |
| AREAS CHECKED | TEMPLATE | |
| | AREAS | |
| | CHECKED | |



| | | |
|---------------------|----------|------|
| ORIGINAL SURVEY NO. | SURVEYED | DATE |
| NOTE BOOK | PLOTTED | |
| AREAS CHECKED | TEMPLATE | |
| | AREAS | |
| | CHECKED | |

| | | |
|----------|-----|------------|
| LAYOUT | RLT | 11/20/2014 |
| DRAWN | RLT | 11/20/2014 |
| REVIEWED | MTH | 2/1/2016 |



| | | | | | | | | | | | | | | | | |
|-------------|------------------------------|--------------|-----------|------------|-----------|------------|--------------------|--|--|--|--|--------------------|---------|--------|---------------------------|-----------|
| FILE NAME = | D2CONAB-HPS-sht-xssht04M.dgn | USER NAME = | hehr01663 | DESIGNED - | RLT | REVISIED - | | CROSS SECTIONS RAMP 6TH-C SCALE: SHEET NO. 4 OF 19 SHEETS STA. 331+13.00 TO STA. 331+13.00 | | | | F.A.I. RTE. | SECTION | COUNTY | TOTAL SHEETS | SHEET NO. |
| | | DRAWN - | RLT | REVISIED - | | 74 | (81-1)R & 81-IHVBR | | | | | ROCK ISLAND | 1504 | 1322 | | |
| | | PLOT SCALE = | | CHECKED - | MTH | REVISIED - | | | | | | CONTRACT NO. 64C08 | | | ILLINOIS FED. AID PROJECT | |
| | | PLOT DATE = | 1/19/2017 | DATE - | 1/20/2017 | REVISIED - | | | | | | | | | | |

STATE OF ILLINOIS
DEPARTMENT OF TRANSPORTATION

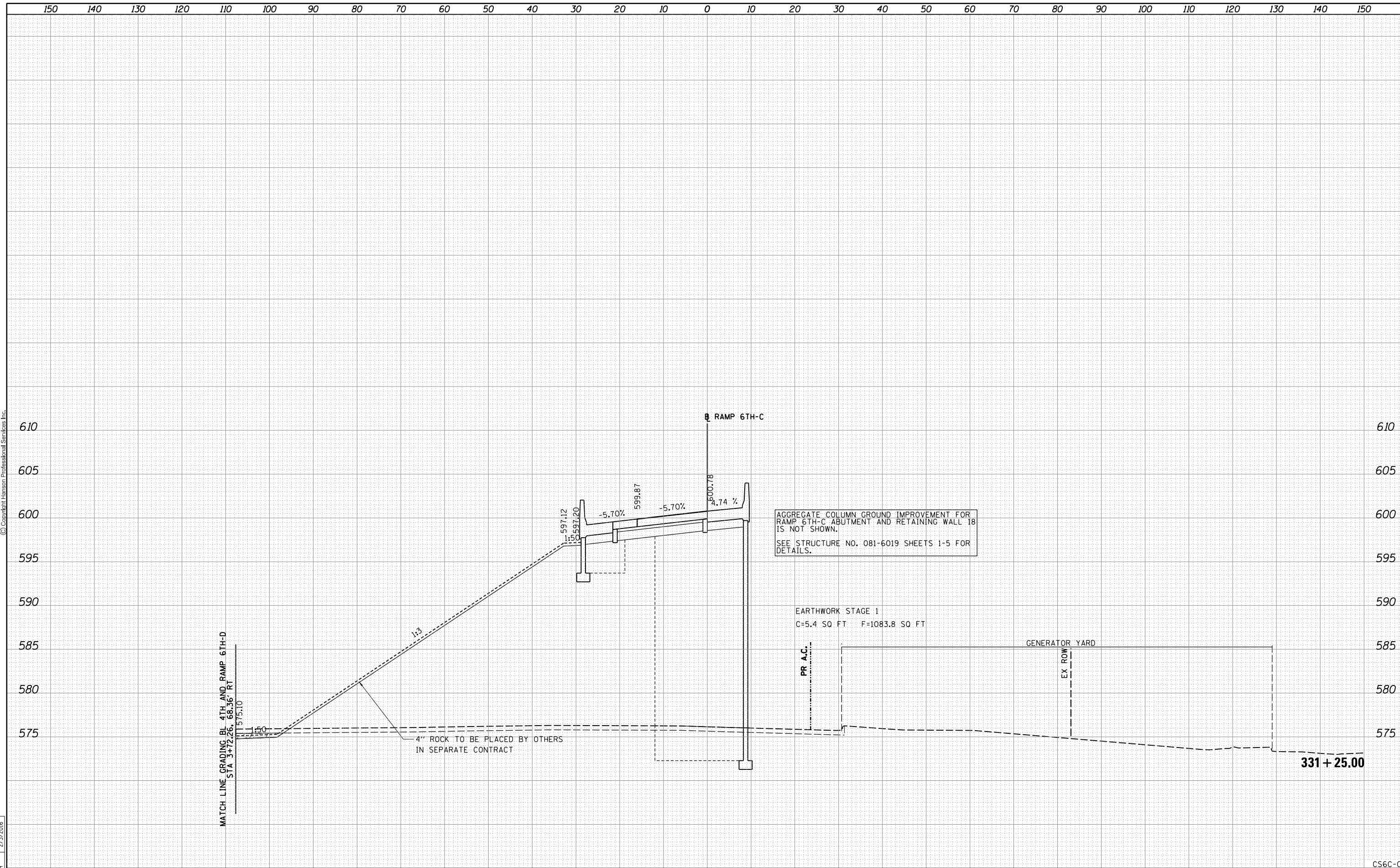
CS6C-04

| | | | |
|--------------|---------------|----|------|
| FINAL SURVEY | SURVEYED | BY | DATE |
| NOTE BOOK | PLOTTED | | |
| NO. | TEMPLATE | | |
| | AREAS CHECKED | | |
| | AREAS CHECKED | | |



| | | | |
|-----------------|---------------|----|------|
| ORIGINAL SURVEY | SURVEYED | BY | DATE |
| NOTE BOOK | PLOTTED | | |
| NO. | TEMPLATE | | |
| | AREAS CHECKED | | |
| | AREAS CHECKED | | |

| | | |
|----------|-----|------------|
| LAYOUT | RLT | 11/20/2014 |
| DRAWN | RLT | 11/20/2014 |
| REVIEWED | MTH | 2/1/2016 |



| | | | | | | | | | |
|--|-----------------------|----------------|-----------|--|--------------------------|----------------------------------|--------------------|-------------------|---------------------------|
| FILE NAME = D2CONAB-HPS-shr-xssht04M.dgn | USER NAME = hehr01663 | DESIGNED - RLT | REVISÉD - | <p align="center">STATE OF ILLINOIS DEPARTMENT OF TRANSPORTATION</p> <p align="center">CROSS SECTIONS RAMP 6TH-C</p> | F.A.I. RTE. 74 | SECTION (81-1)R & 81-IHVBR | COUNTY ROCK ISLAND | TOTAL SHEETS 1504 | SHEET NO. 1323 |
| PLOT SCALE = | CHECKED - MTH | REVISÉD - | SCALE: | | SHEET NO. 5 OF 19 SHEETS | STA. 331+25.00 TO STA. 331+25.00 | CONTRACT NO. 64C08 | | ILLINOIS FED. AID PROJECT |
| PLOT DATE = 1/19/2017 | DATE - 1/20/2017 | REVISÉD - | | | | | | | |
| | | | | | | | | | |

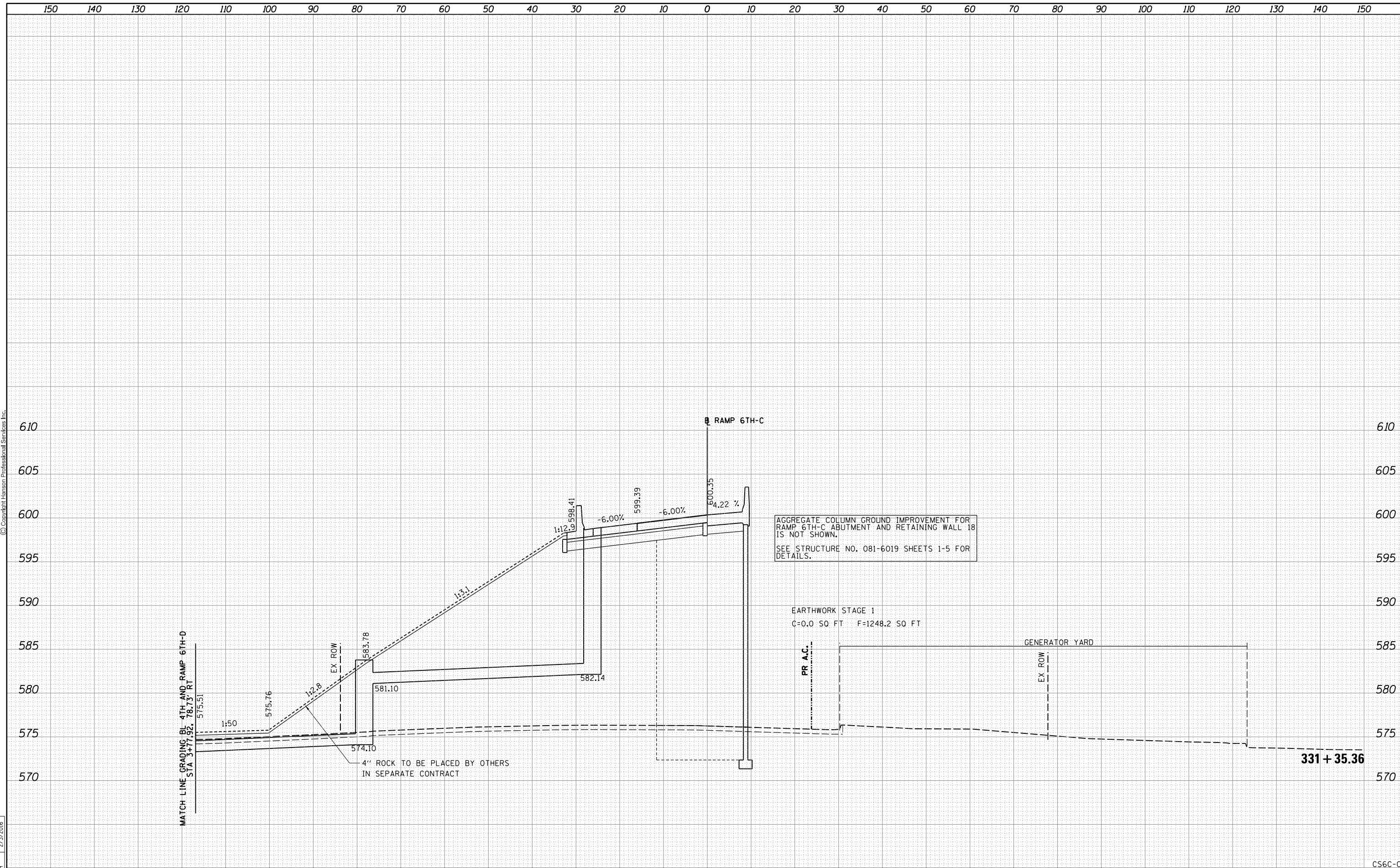
CS6C-05

| | | | |
|--------------|---------------|----|------|
| FINAL SURVEY | SURVEYED | BY | DATE |
| NOTE BOOK | PLOTTED | | |
| NO. | TEMPLATE | | |
| | AREAS CHECKED | | |
| | AREAS CHECKED | | |



| | | | |
|-----------------|---------------|----|------|
| ORIGINAL SURVEY | SURVEYED | BY | DATE |
| NOTE BOOK | PLOTTED | | |
| NO. | TEMPLATE | | |
| | AREAS CHECKED | | |
| | AREAS CHECKED | | |

| | | |
|----------|-----|------------|
| LAYOUT | RLT | 11/20/2014 |
| DRAWN | RLT | 11/20/2014 |
| REVIEWED | MTH | 2/1/2016 |



| | | | | | | | | | | |
|------------------------------|-----------------------|------------------|------------|---|--|---------------------------|--------------------|-------------|--------------|-----------|
| FILE NAME = | USER NAME = hehr@1663 | DESIGNED - RLT | REVISIED - | STATE OF ILLINOIS DEPARTMENT OF TRANSPORTATION | CROSS SECTIONS RAMP 6TH-C | F.A.I. RTE. | SECTION | COUNTY | TOTAL SHEETS | SHEET NO. |
| D2CONAB-HPS-sh-t-xssh04M.dgn | | DRAWN - RLT | REVISIED - | | | 74 | (81-1)R & 81-IHVBR | ROCK ISLAND | 1504 | 1324 |
| PLOT SCALE = | | CHECKED - MTH | REVISIED - | | | CONTRACT NO. 64C08 | | | | |
| PLOT DATE = 1/19/2017 | | DATE - 1/20/2017 | REVISIED - | | | ILLINOIS FED. AID PROJECT | | | | |

CS6C-06

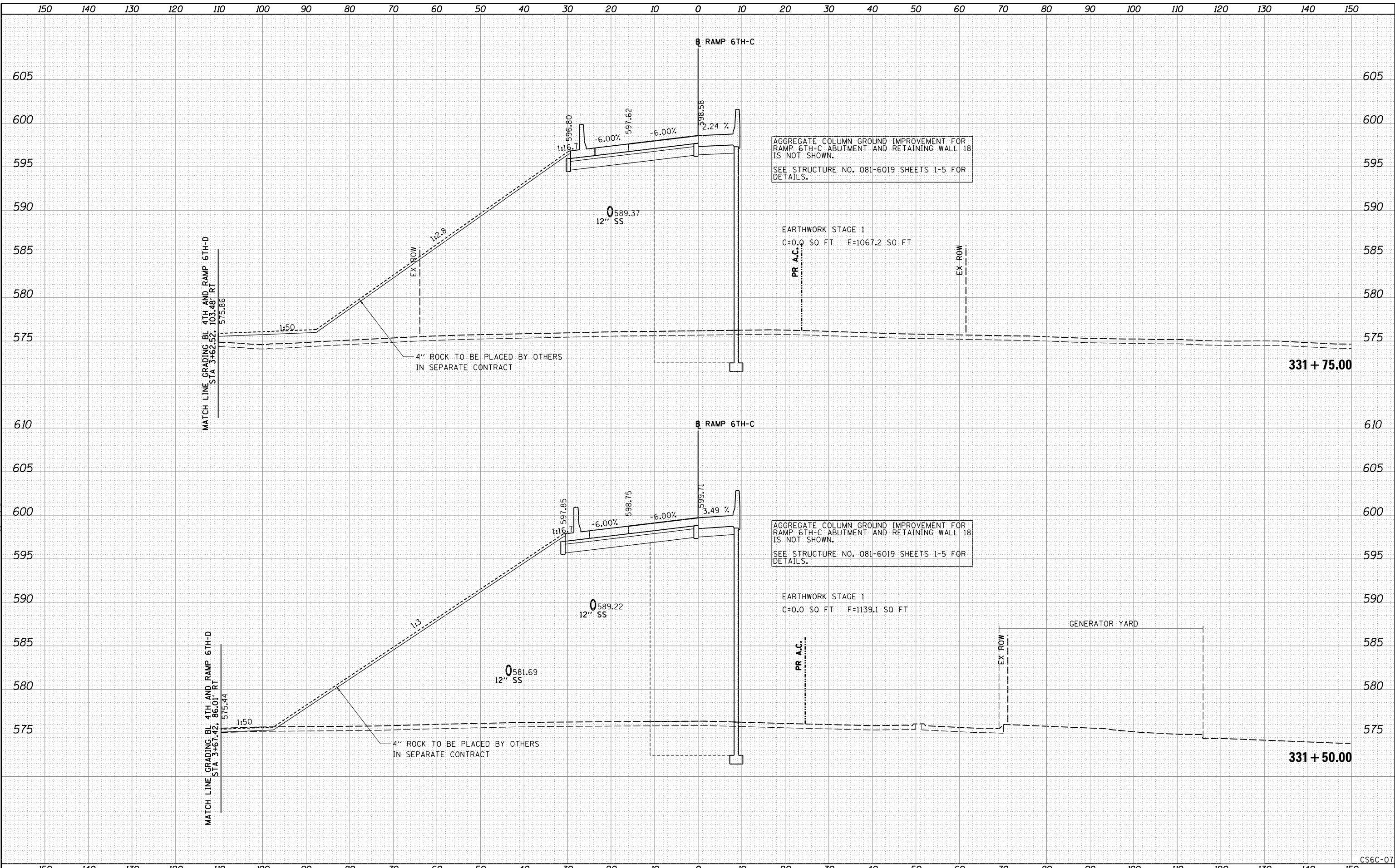
| | | |
|--------------|---------------|------|
| FINAL SURVEY | SURVEYED | DATE |
| NOTE BOOK | PLOTTED | |
| NO. | TEMPLATE | |
| | AREAS CHECKED | |
| | AREAS CHECKED | |



© Copyright Hanson Professional Services Inc.

| | | |
|-----------------|---------------|------|
| ORIGINAL SURVEY | SURVEYED | DATE |
| NOTE BOOK | PLOTTED | |
| NO. | TEMPLATE | |
| | AREAS CHECKED | |
| | AREAS CHECKED | |

| | | |
|----------|-----|------------|
| LAYOUT | RLT | 11/20/2014 |
| DRAWN | RLT | 11/20/2014 |
| REVIEWED | MTH | 2/1/2016 |



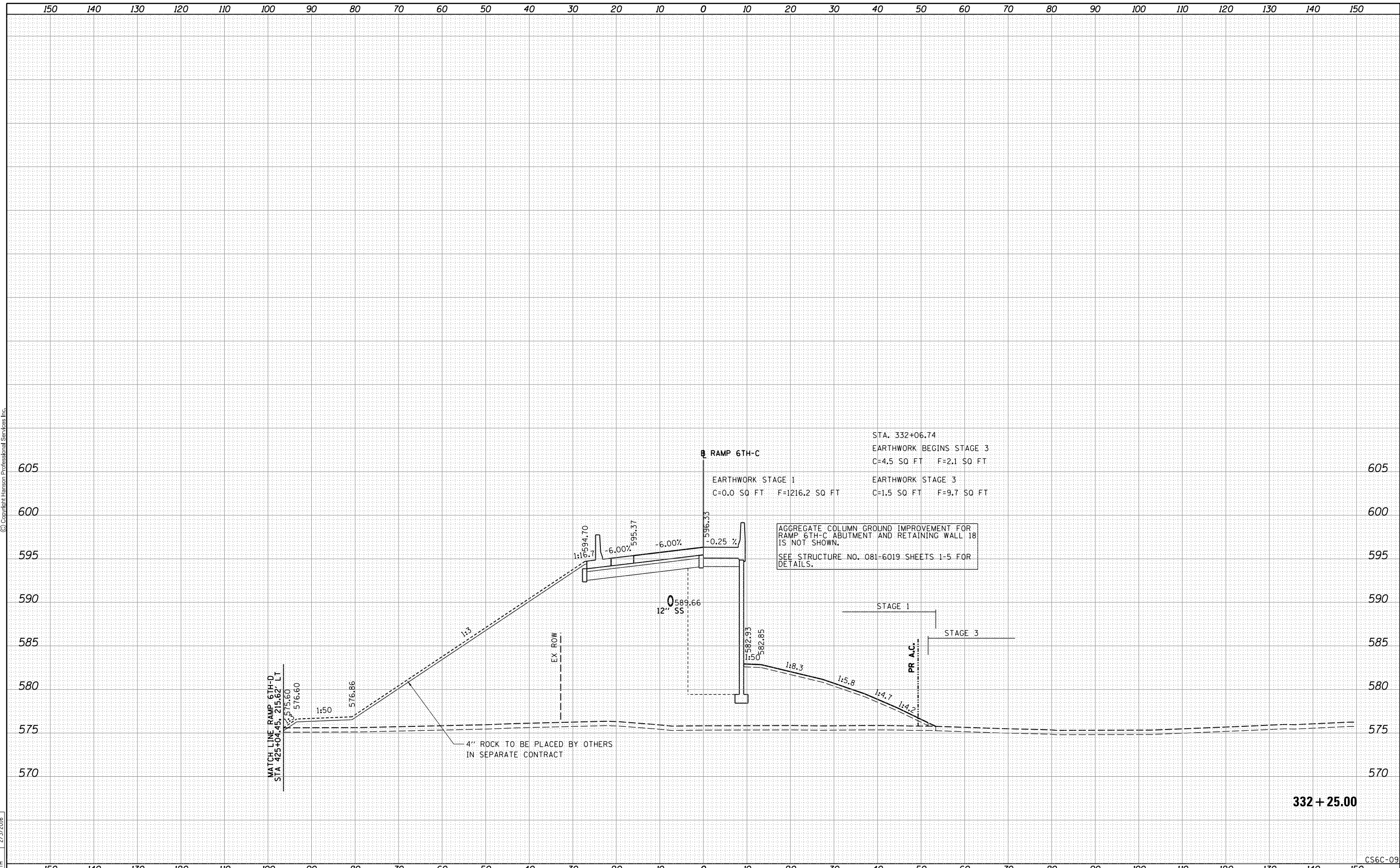
| | | | | | | | | | | | | | |
|--|-----------------------|------------------|-----------|--|--|--------------------------|----------------------------------|--------------------|-------------|---------|--------|--------------|-----------|
| FILE NAME = D2CONAB-HPS-shr-xssht04M.dgn | USER NAME = hehr01663 | DESIGNED - RLT | REVISÉD - | <p align="center">STATE OF ILLINOIS DEPARTMENT OF TRANSPORTATION</p> | CROSS SECTIONS RAMP 6TH-C | | | | F.A.I. RTE. | SECTION | COUNTY | TOTAL SHEETS | SHEET NO. |
| | PLOT SCALE = | DRAWN - RLT | REVISÉD - | | 74 | (81-1)R & 81-IHVBR | ROCK ISLAND | 1504 | 1325 | | | | |
| | PLOT DATE = 1/19/2017 | CHECKED - MTH | REVISÉD - | | SCALE: | SHEET NO. 7 OF 19 SHEETS | STA. 331+50.00 TO STA. 331+75.00 | CONTRACT NO. 64C08 | | | | | |
| | | DATE - 1/20/2017 | REVISÉD - | | ILLINOIS FED. AID PROJECT | | | | | | | | |

| | |
|----|------|
| BY | DATE |
| | |
| | |
| | |
| | |
| | |
| | |
| | |
| | |
| | |
| | |
| | |



| | |
|------|----|
| DATE | BY |
| | |
| | |
| | |
| | |
| | |
| | |
| | |
| | |
| | |
| | |
| | |

| | |
|------------|-----|
| DATE | BY |
| 11/20/2014 | RLT |
| 11/20/2014 | RLT |
| 2/1/2016 | MTH |
| | |
| | |
| | |
| | |
| | |
| | |
| | |
| | |



332 + 25.00

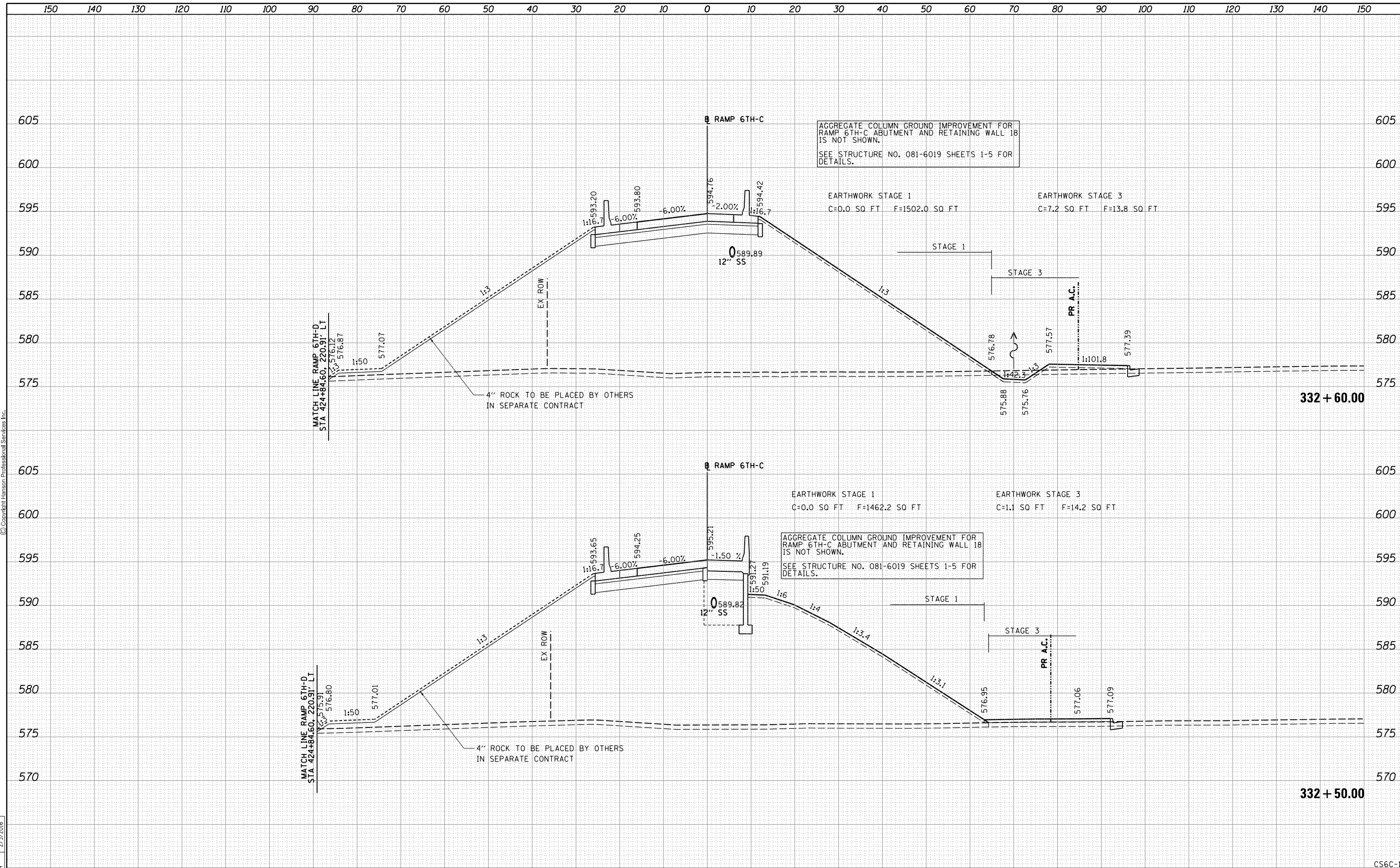
| | | | | | | | | | | |
|--|-----------------------|------------------|------------|---|--|---------------------------|--------------------|--------------------|--------------|-----------|
| FILE NAME = D2CONAB-HPS-shr-xssht04M.dgn | USER NAME = hehr01663 | DESIGNED - RLT | REVISIED - | CROSS SECTIONS RAMP 6TH-C | | F.A.I. RTE. | SECTION | COUNTY | TOTAL SHEETS | SHEET NO. |
| | | DRAWN - RLT | REVISIED - | STATE OF ILLINOIS DEPARTMENT OF TRANSPORTATION | | 74 | (81-1)R & 81-IHVBR | ROCK ISLAND | 1504 | 1327 |
| | | CHECKED - MTH | REVISIED - | SCALE: | | SHEET NO. 9 OF 19 SHEETS | | CONTRACT NO. 64C08 | | |
| | | DATE - 1/19/2017 | REVISIED - | STA. 332+25.00 TO STA. 332+25.00 | | ILLINOIS FED. AID PROJECT | | | | |

| | |
|--------------|--|
| DATE | |
| BY | |
| FINAL SURVEY | |
| SURVEYED | |
| PLOTTED | |
| TEMPLATE | |
| AREAS | |
| CHECKED | |
| NO. | |



| | |
|-----------------|--|
| DATE | |
| BY | |
| ORIGINAL SURVEY | |
| SURVEYED | |
| PLOTTED | |
| TEMPLATE | |
| AREAS | |
| CHECKED | |
| NO. | |

| | |
|-----------------|------------|
| DATE | 11/20/2014 |
| BY | RLT |
| ORIGINAL SURVEY | |
| SURVEYED | |
| PLOTTED | |
| TEMPLATE | |
| AREAS | |
| CHECKED | |
| NO. | |



AGGREGATE COLUMN GROUND IMPROVEMENT FOR RAMP 6TH-C ABUTMENT AND RETAINING WALL 18 IS NOT SHOWN.
SEE STRUCTURE NO. 081-6019 SHEETS 1-5 FOR DETAILS.

AGGREGATE COLUMN GROUND IMPROVEMENT FOR RAMP 6TH-C ABUTMENT AND RETAINING WALL 18 IS NOT SHOWN.
SEE STRUCTURE NO. 081-6019 SHEETS 1-5 FOR DETAILS.

| | |
|-------------|------------------------------|
| FILE NAME = | D2CONAB-HPS-shr-xssht04M.dgn |
|-------------|------------------------------|

| | |
|-------------|-----------|
| USER NAME = | hehr01663 |
| DESIGNED - | RLT |
| DRAWN - | RLT |
| CHECKED - | MTH |
| DATE - | 1/20/2017 |

| | |
|------------|--|
| REVISIED - | |
| REVISIED - | |
| REVISIED - | |
| REVISIED - | |

**STATE OF ILLINOIS
DEPARTMENT OF TRANSPORTATION**

| | |
|--------------------------------------|---------------------------|
| CROSS SECTIONS RAMP 6TH-C | |
| SCALE: | SHEET NO. 10 OF 19 SHEETS |
| STA. 332+50.00 TO STA. 332+60.00 | |

| | | | | |
|--------------------|--------------------|-------------|---------------------------|-----------|
| F.A.I. RTE. | SECTION | COUNTY | TOTAL SHEETS | SHEET NO. |
| 74 | (81-1)R & 81-IHVBR | ROCK ISLAND | 1504 | 1328 |
| CONTRACT NO. 64C08 | | | ILLINOIS FED. AID PROJECT | |

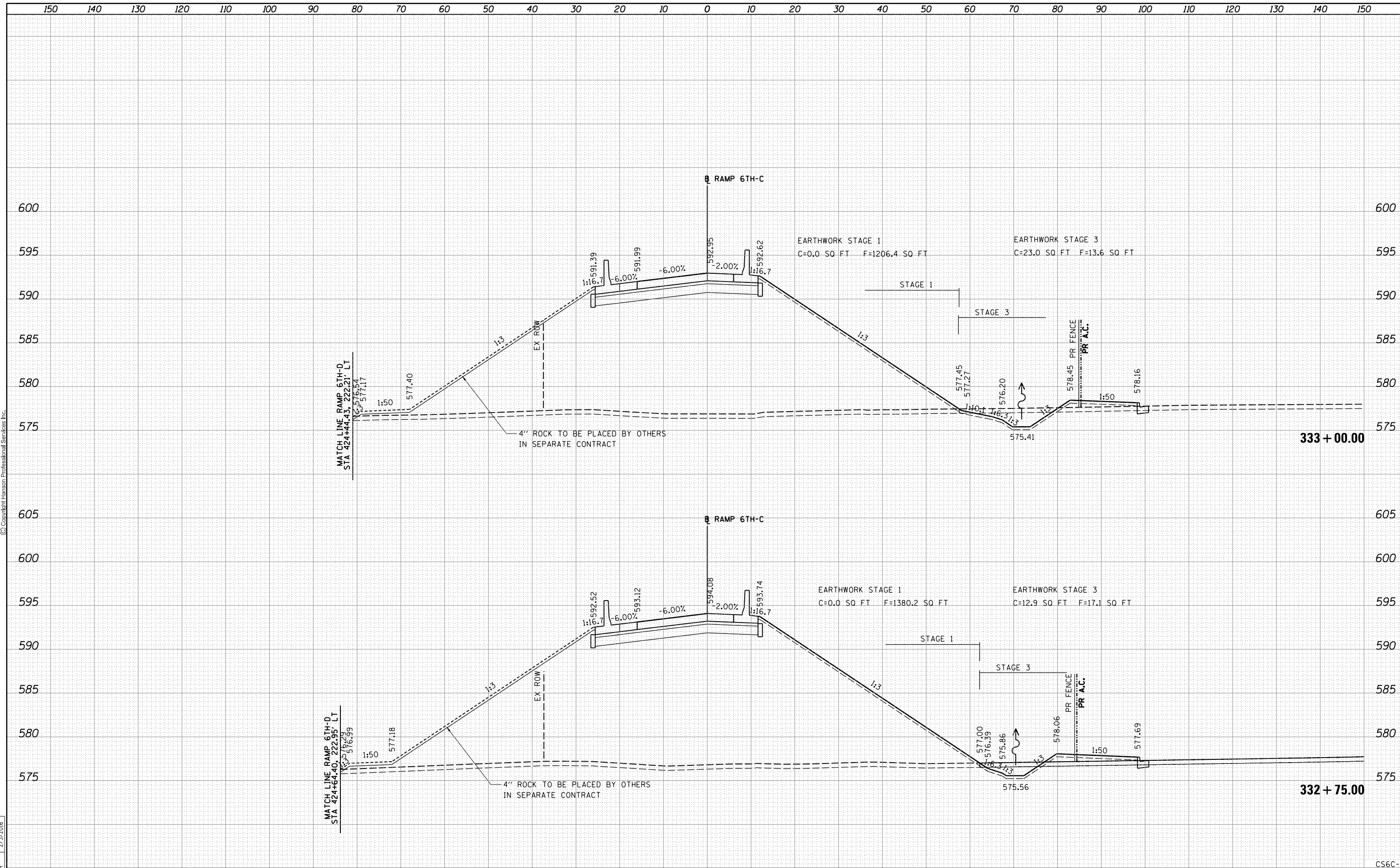
CS6C-10

| | | |
|--------------|---------------|------|
| FINAL SURVEY | SURVEYED | DATE |
| NOTE BOOK | PLOTTED | BY |
| NO. | TEMPLATE | |
| | AREAS CHECKED | |
| | AREAS CHECKED | |



| | | |
|-----------------|---------------|------|
| ORIGINAL SURVEY | SURVEYED | DATE |
| NOTE BOOK | PLOTTED | BY |
| NO. | TEMPLATE | |
| | AREAS CHECKED | |
| | AREAS CHECKED | |

| | | |
|----------|-----|------------|
| LAYOUT | RLT | 11/20/2014 |
| DRAWN | RLT | 11/20/2014 |
| REVIEWED | MTH | 2/1/2016 |



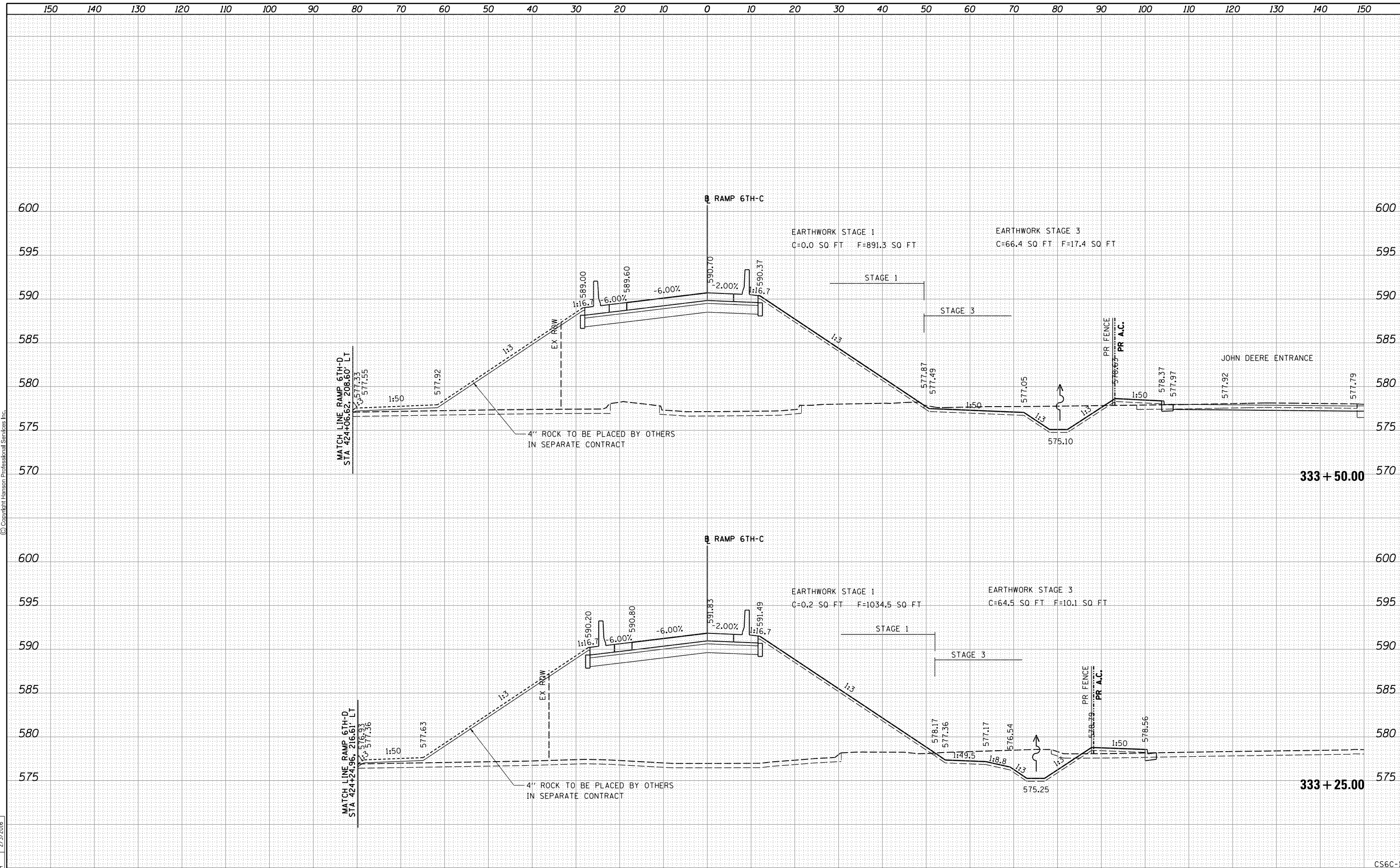
| | | | | | | | | | | | | |
|--|-----------------------|------------------|------------|---|--|--------------------|-------------|-------------|---------|--------|--------------|-----------|
| FILE NAME = D2CONAB-HPS-shr-xssht04M.dgn | USER NAME = hehr@1663 | DESIGNED - RLT | REVISIED - | STATE OF ILLINOIS DEPARTMENT OF TRANSPORTATION | CROSS SECTIONS RAMP 6TH-C | | | F.A.I. RTE. | SECTION | COUNTY | TOTAL SHEETS | SHEET NO. |
| | | DRAWN - RLT | REVISIED - | | 74 | (81-1)R & 81-IHVBR | ROCK ISLAND | 1504 | 1329 | | | |
| | | CHECKED - MTH | REVISIED - | | CONTRACT NO. 64C08 | | | | | | | |
| | | DATE - 1/19/2017 | REVISIED - | | ILLINOIS FED. AID PROJECT | | | | | | | |

| | | | |
|--------------|---------------|----|------|
| FINAL SURVEY | SURVEYED | BY | DATE |
| NOTE BOOK | PLOTTED | | |
| NO. | TEMPLATE | | |
| | AREAS CHECKED | | |
| | AREAS CHECKED | | |



| | | | |
|-----------------|---------------|----|------|
| ORIGINAL SURVEY | SURVEYED | BY | DATE |
| NOTE BOOK | PLOTTED | | |
| NO. | TEMPLATE | | |
| | AREAS CHECKED | | |
| | AREAS CHECKED | | |

| | | |
|----------|-----|------------|
| LAYOUT | RLT | 11/20/2014 |
| DRAWN | RLT | 11/20/2014 |
| REVIEWED | MTH | 2/1/2016 |



| | | | | | | | | | | | | |
|--|-----------------------|-----------------------|------------------|---|---|--------------------|-------------|--------------------|---------|--------|--------------|-----------|
| FILE NAME = D2CONAB-HPS-sh-t-xssh04M.dgn | USER NAME = hehr01663 | DESIGNED - RLT | REVISÉ - | STATE OF ILLINOIS DEPARTMENT OF TRANSPORTATION | CROSS SECTIONS RAMP 6TH-C | | | F.A.I. RTE. | SECTION | COUNTY | TOTAL SHEETS | SHEET NO. |
| | | DRAWN - RLT | REVISÉ - | | 74 | (81-1)R & 81-IHVBR | ROCK ISLAND | 1504 | 1330 | | | |
| | | CHECKED - MTH | REVISÉ - | | SCALE: SHEET NO. 12 OF 19 SHEETS STA. 333+25.00 TO STA. 333+50.00 | | | CONTRACT NO. 64C08 | | | | |
| | | PLOT DATE = 1/19/2017 | DATE - 1/20/2017 | | ILLINOIS FED. AID PROJECT | | | | | | | |

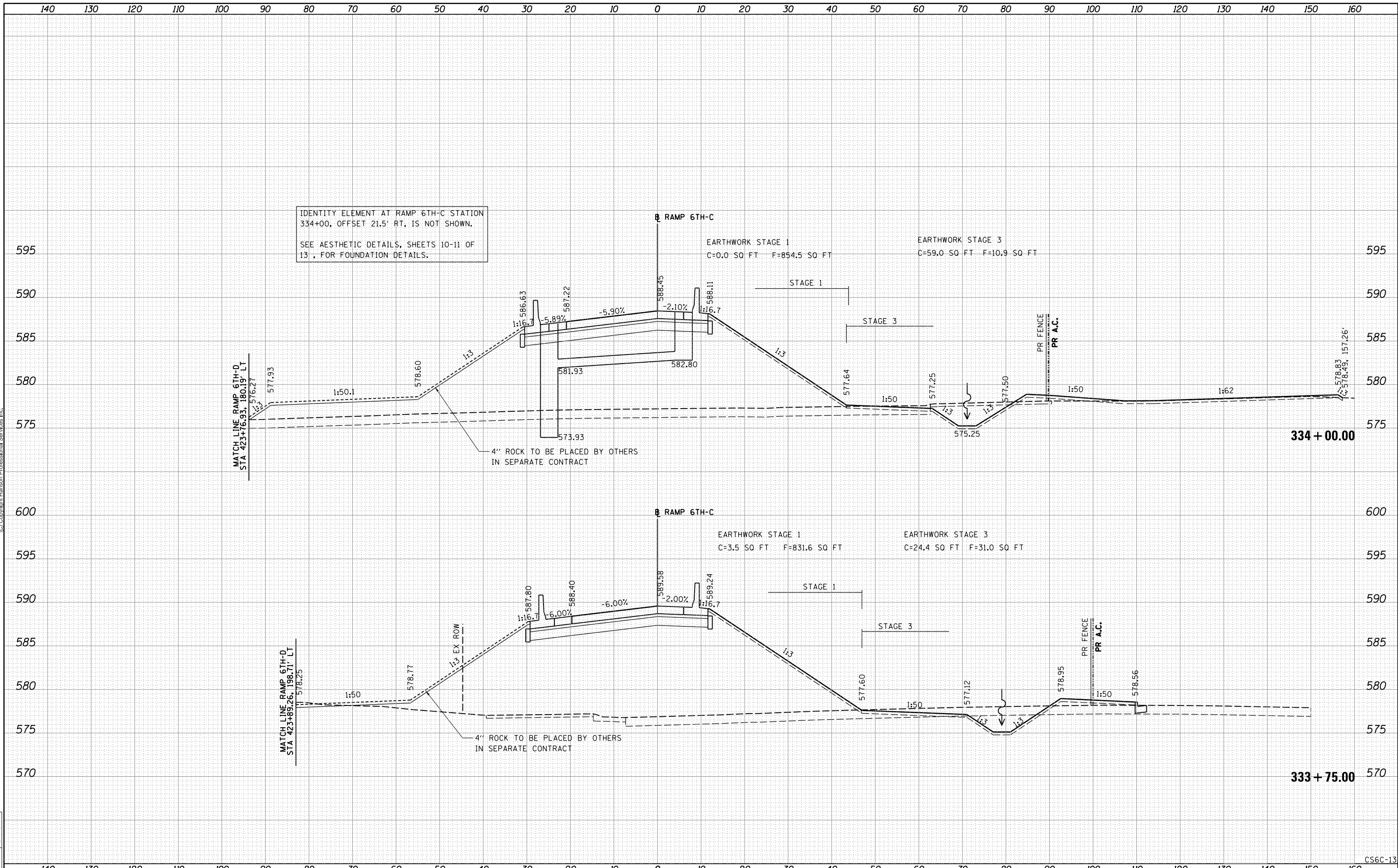
| | |
|---------------|--|
| BY | |
| DATE | |
| FINAL SURVEY | |
| PLOTTED | |
| NOTE BOOK | |
| AREAS CHECKED | |
| NO. | |



© Copyright Hanson Professional Services Inc.

| | |
|-----------------|--|
| BY | |
| DATE | |
| ORIGINAL SURVEY | |
| PLOTTED | |
| NOTE BOOK | |
| AREAS CHECKED | |
| NO. | |

| | |
|----------|------------|
| DATE | 11/20/2014 |
| DATE | 11/20/2014 |
| DATE | 2/1/2016 |
| RLT | |
| RLT | |
| MTL | |
| REVIEWED | |



| | |
|-------------|------------------------------|
| FILE NAME = | D2CONAB-HPS-sht-xssht04M.dgn |
| USER NAME = | hehr@1663 |
| DESIGNED - | RLT |
| DRAWN - | RLT |
| CHECKED - | MTH |
| DATE - | 1/19/2017 |
| REVISD - | |
| REVISD - | |
| REVISD - | |
| REVISD - | |

STATE OF ILLINOIS
DEPARTMENT OF TRANSPORTATION

CROSS SECTIONS
RAMP 6TH-C

SCALE: SHEET NO. 13 OF 19 SHEETS STA. 333+75.00 TO STA. 334+00.00

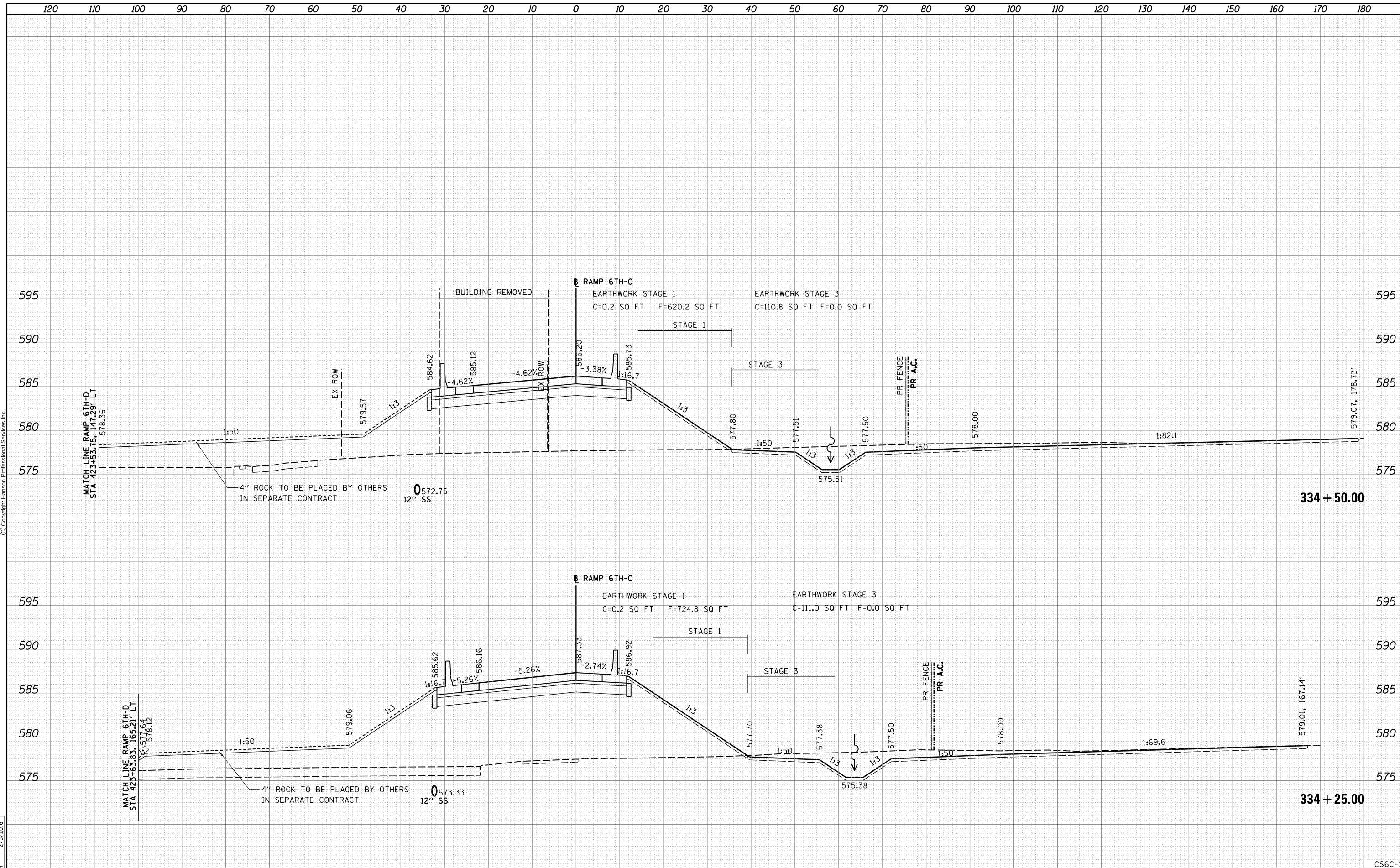
| | | | | |
|---------------------------|-------------------|-------------|--------------|-----------|
| F.A.I. RTE. | SECTION | COUNTY | TOTAL SHEETS | SHEET NO. |
| 74 | (81-1)R & 81-IHVB | ROCK ISLAND | 1504 | 1331 |
| CONTRACT NO. | | | | 64C08 |
| ILLINOIS FED. AID PROJECT | | | | |

| | | | |
|--------------|---------------|----|------|
| FINAL SURVEY | SURVEYED | BY | DATE |
| NOTE BOOK | PLOTTED | | |
| NO. | TEMPLATE | | |
| | AREAS CHECKED | | |



| | | | |
|-----------------|---------------|----|------|
| ORIGINAL SURVEY | SURVEYED | BY | DATE |
| NOTE BOOK | PLOTTED | | |
| NO. | TEMPLATE | | |
| | AREAS CHECKED | | |

| | | |
|----------|-----|------------|
| LAYOUT | RLT | 11/20/2014 |
| DRAWN | RLT | 11/20/2014 |
| REVIEWED | MTH | 2/1/2016 |



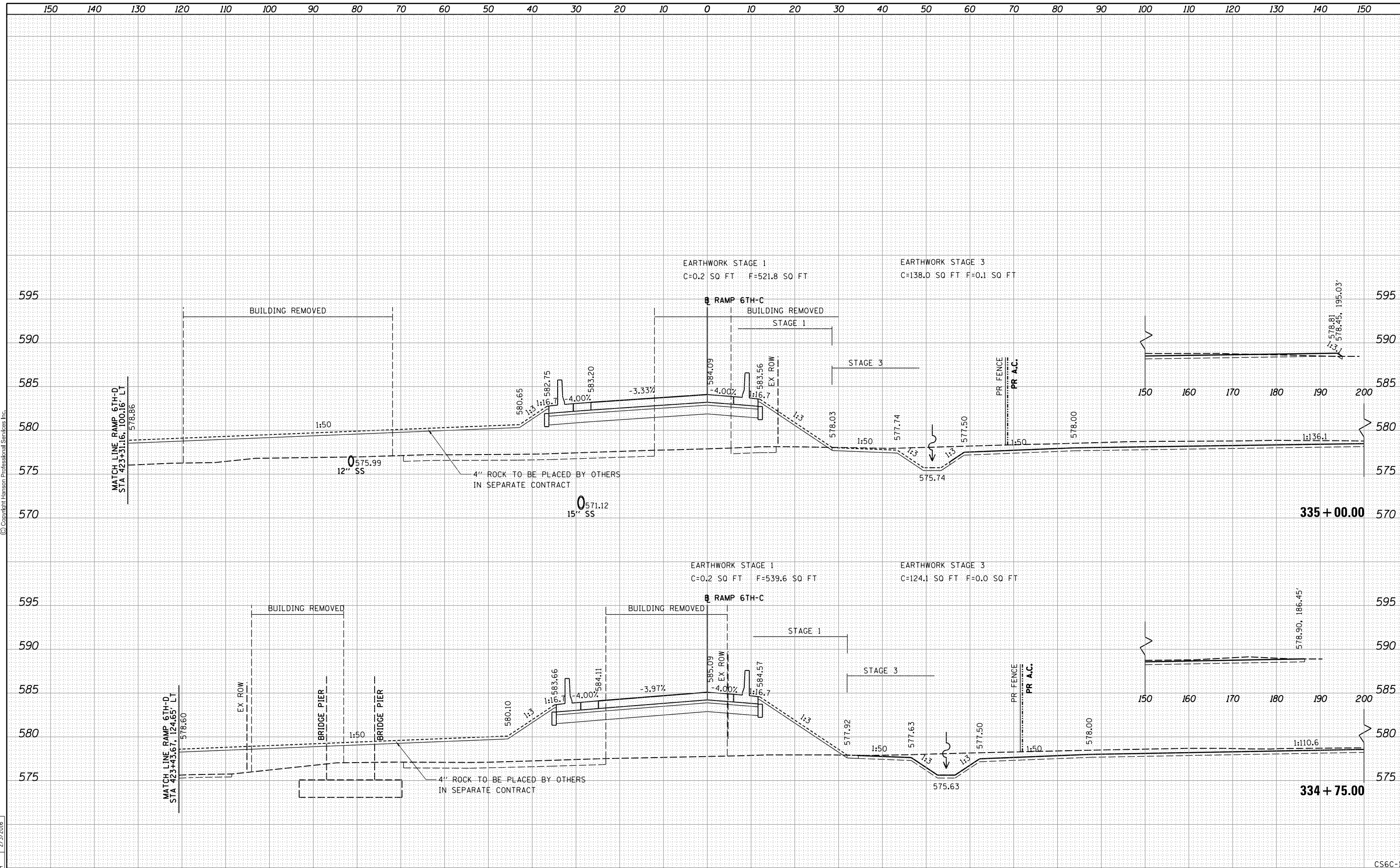
| | | | | | | | | | |
|--|-----------------------|------------------|------------|--|---------------------------|----------------------------|--------------------|---------------------------|----------------|
| FILE NAME = D2CONAB-HPS-sht-xssht04M.dgn | USER NAME = hehr01663 | DESIGNED - RLT | REVISIED - | <p align="center">STATE OF ILLINOIS DEPARTMENT OF TRANSPORTATION</p> <p align="center">CROSS SECTIONS RAMP 6TH-C</p> | F.A.I. RTE. 74 | SECTION (81-1)R & 81-IHVBR | COUNTY ROCK ISLAND | TOTAL SHEETS 1504 | SHEET NO. 1332 |
| | PLOT SCALE = | DRAWN - RLT | REVISIED - | | SCALE: | | | CONTRACT NO. 64C08 | |
| | PLOT DATE = 1/19/2017 | CHECKED - MTH | REVISIED - | | SHEET NO. 14 OF 19 SHEETS | STA. 334+25.00 | TO STA. 334+50.00 | | |
| | | DATE - 1/20/2017 | REVISIED - | | | | | ILLINOIS FED. AID PROJECT | |

| | | | |
|--------------|---------------|----|------|
| FINAL SURVEY | SURVEYED | BY | DATE |
| NOTE BOOK | PLOTTED | | |
| NO. | TEMPLATE | | |
| | AREAS CHECKED | | |
| | AREAS CHECKED | | |



| | | | |
|-----------------|---------------|----|------|
| ORIGINAL SURVEY | SURVEYED | BY | DATE |
| NOTE BOOK | PLOTTED | | |
| NO. | TEMPLATE | | |
| | AREAS CHECKED | | |
| | AREAS CHECKED | | |

| | | |
|----------|-----|------------|
| LAYOUT | RLT | 11/20/2014 |
| DRAWN | RLT | 11/20/2014 |
| REVIEWED | MTH | 2/1/2016 |



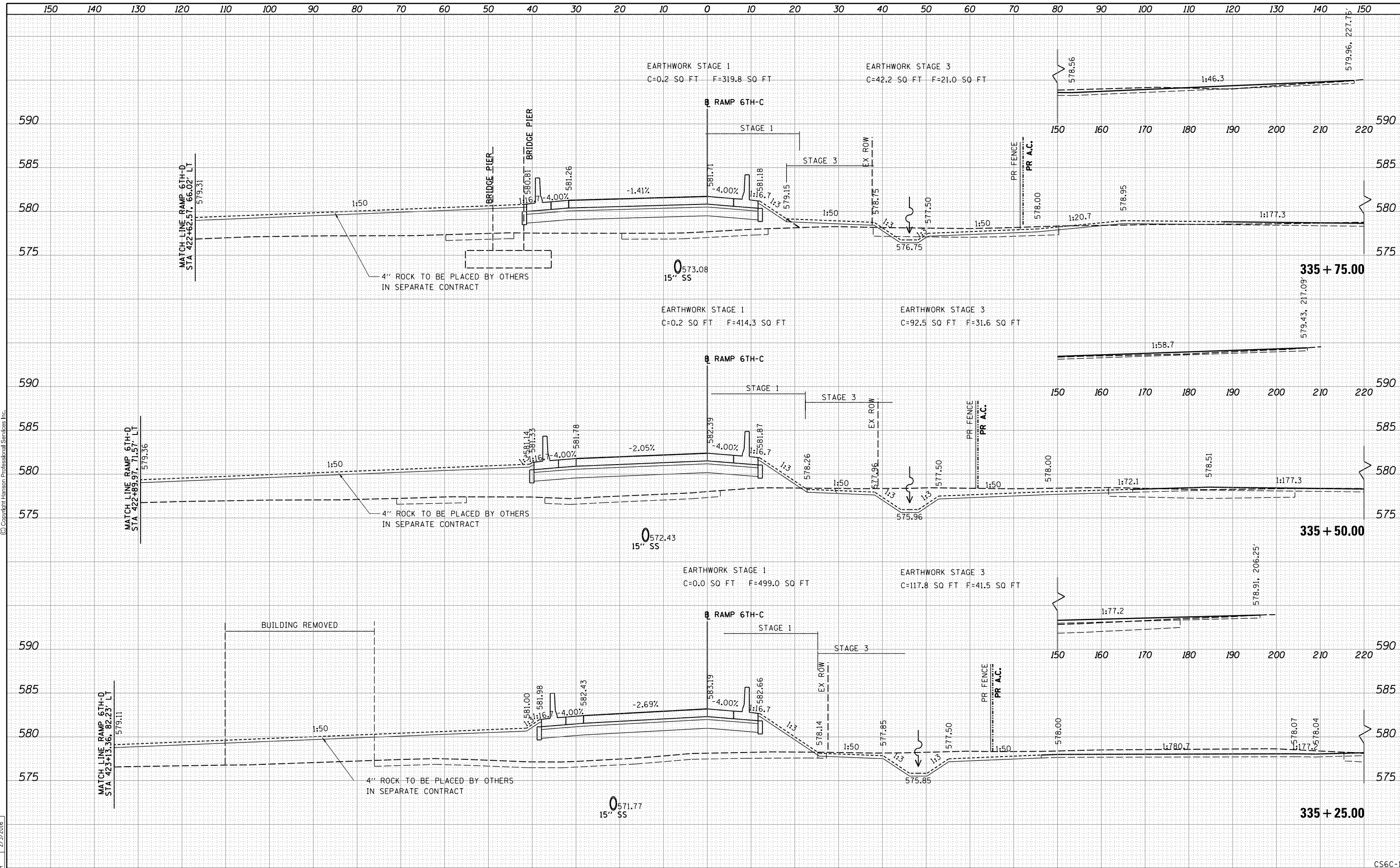
| | | | | | | | | | | | |
|------------------------------|-----------------------|------------------|----------|---|----------------------------------|--------------------|---------------------------|---------|--------------------|--------------|-----------|
| FILE NAME = | USER NAME = hehr@1663 | DESIGNED - RLT | REVISD - | STATE OF ILLINOIS DEPARTMENT OF TRANSPORTATION | CROSS SECTIONS | | F.A.I. RTE. | SECTION | COUNTY | TOTAL SHEETS | SHEET NO. |
| D2CONAB-HPS-sh-t-xssh04M.dgn | | DRAWN - RLT | REVISD - | | 74 | (81-1)R & 81-IHVBR | ROCK ISLAND | 1504 | 1333 | | |
| PLOT SCALE = | | CHECKED - MTH | REVISD - | | SCALE: | | SHEET NO. 15 OF 19 SHEETS | | CONTRACT NO. 64C08 | | |
| PLOT DATE = 1/19/2017 | | DATE - 1/20/2017 | REVISD - | | STA. 334+75.00 TO STA. 335+00.00 | | ILLINOIS FED. AID PROJECT | | | | |

| | | | |
|--------------|---------------|----|------|
| FINAL SURVEY | SURVEYED | BY | DATE |
| NOTE BOOK | PLOTTED | | |
| NO. | TEMPLATE | | |
| | AREAS CHECKED | | |



| | | | |
|-----------------|---------------|----|------|
| ORIGINAL SURVEY | SURVEYED | BY | DATE |
| NOTE BOOK | PLOTTED | | |
| NO. | TEMPLATE | | |
| | AREAS CHECKED | | |

| | | |
|----------|-----|------------|
| LAYOUT | RLT | 11/20/2014 |
| DRAWN | RLT | 11/20/2014 |
| REVIEWED | MTH | 2/1/2016 |



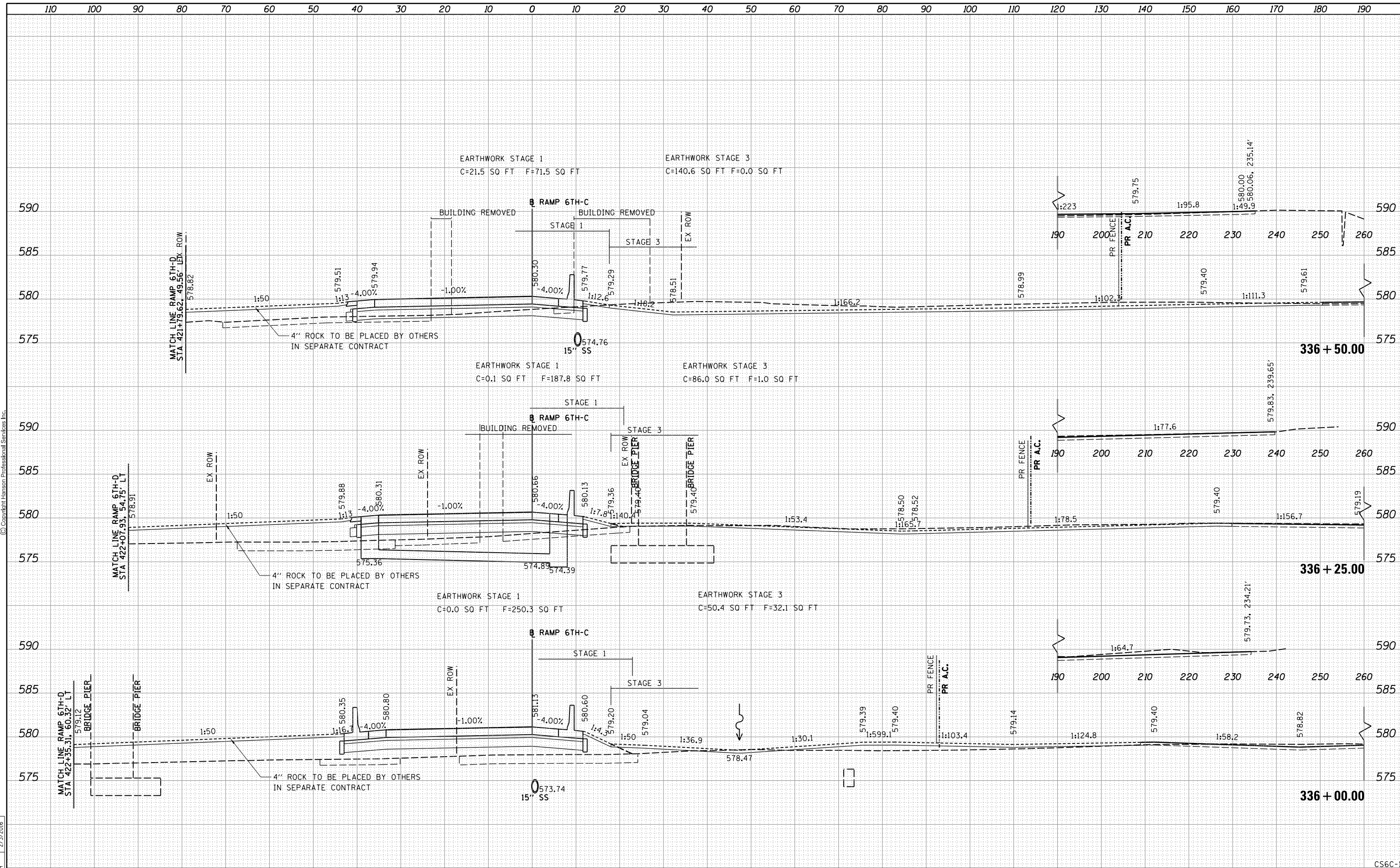
| | | | | | | | | | | | | |
|--|-----------------------|-----------------------|------------|---|--|---------------------------|----------------------------------|--------------------|----------------------------|---------------------------|-------------------|----------------|
| FILE NAME = D2CONAB-HPS-sh-t-xssh04M.dgn | USER NAME = hehr01663 | DESIGNED - RLT | REVISIED - | STATE OF ILLINOIS DEPARTMENT OF TRANSPORTATION | CROSS SECTIONS RAMP 6TH-C | | | F.A.I. RTE. 74 | SECTION (81-1)R & 81-IHVBR | COUNTY ROCK ISLAND | TOTAL SHEETS 1504 | SHEET NO. 1334 |
| | | DRAWN - RLT | REVISIED - | | SCALE: | SHEET NO. 16 OF 19 SHEETS | STA. 335+25.00 TO STA. 335+75.00 | CONTRACT NO. 64C08 | | ILLINOIS FED. AID PROJECT | | |
| | | CHECKED - MTH | REVISIED - | | | | | | | | | |
| | | PLOT DATE = 1/19/2017 | REVISIED - | | | | | | | | | |

| | | | |
|--------------|---------------|----|------|
| FINAL SURVEY | SURVEYED | BY | DATE |
| NO. | PLOTTED | | |
| | TEMPLATE | | |
| | NOTE BOOK | | |
| | AREAS CHECKED | | |



| | | | |
|-----------------|---------------|----|------|
| ORIGINAL SURVEY | SURVEYED | BY | DATE |
| NO. | PLOTTED | | |
| | TEMPLATE | | |
| | NOTE BOOK | | |
| | AREAS CHECKED | | |

| | | |
|----------|-----|------------|
| LAYOUT | RLT | 11/20/2014 |
| DRAWN | RLT | 11/20/2014 |
| REVIEWED | MTH | 2/1/2016 |



| | | | | | | | | | | | | | | | | |
|-------------|-----------------------------|-------------|-----------|-------------|-----------|-----------|-----------|---|--|--------------------|-------------|---------------------------|---------|--------|-------|-------|
| FILE NAME = | D2CONAB-HPS-shr-xssh04M.dgn | USER NAME = | hehr@1663 | DESIGNED - | RLT | REVISED - | | STATE OF ILLINOIS DEPARTMENT OF TRANSPORTATION | CROSS SECTIONS RAMP 6TH-C | | | F.A.I | SECTION | COUNTY | TOTAL | SHEET |
| | | | | DRAWN - | RLT | REVISED - | | | 74 | (81-1)R & 81-IHVBR | ROCK ISLAND | 1504 | 1335 | | | |
| | | | | CHECKED - | MTH | REVISED - | | | CONTRACT NO. 64C08 | | | ILLINOIS FED. AID PROJECT | | | | |
| | | | | PLOT DATE = | 1/19/2017 | DATE - | 1/20/2017 | | REVIS | | | | | | | |

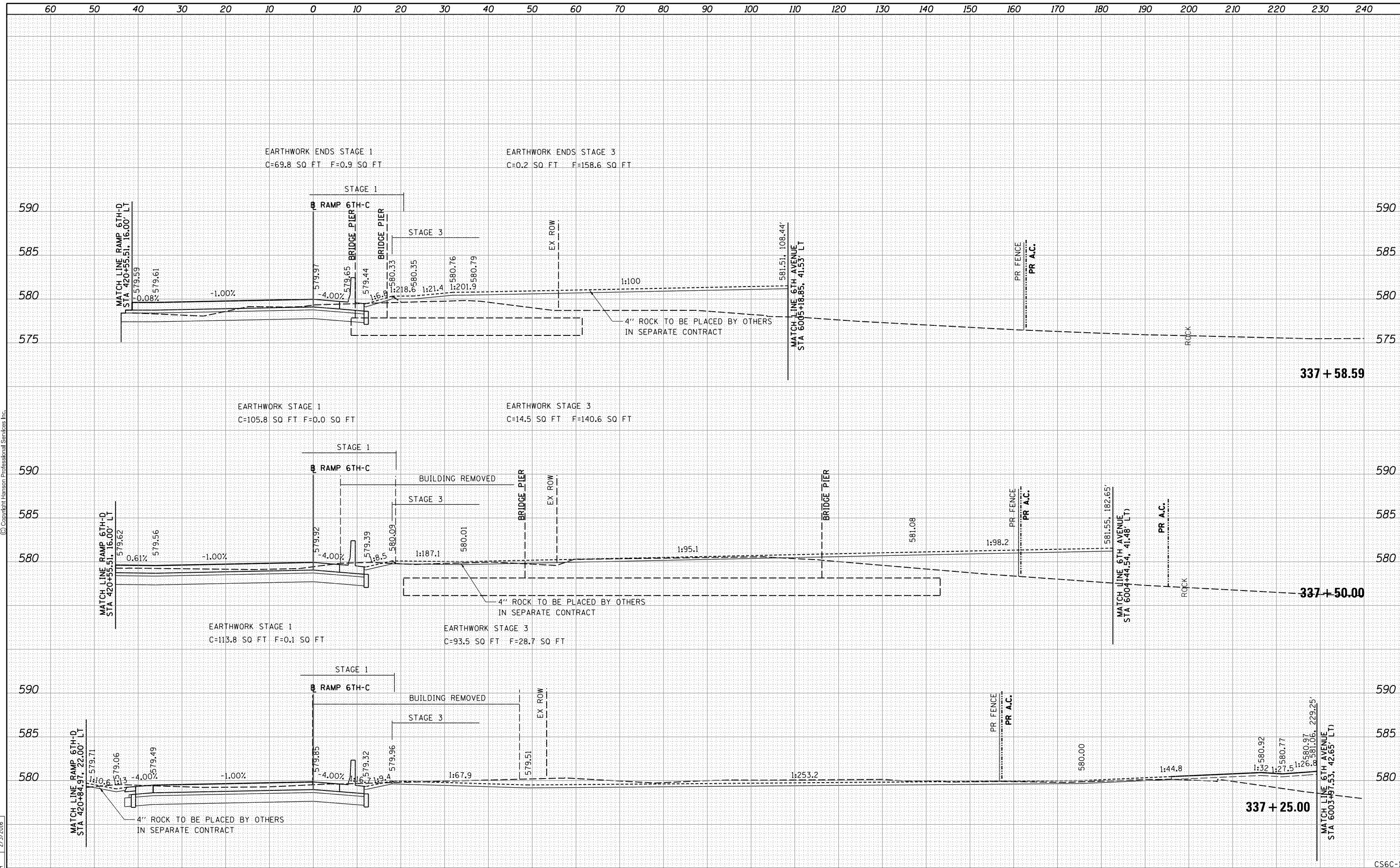
CS6C-17

| | | | |
|--------------|---------------|----|------|
| FINAL SURVEY | SURVEYED | BY | DATE |
| NOTE BOOK | PLOTTED | | |
| NO. | TEMPLATE | | |
| | AREAS CHECKED | | |



| | | | |
|-----------------|---------------|----|------|
| ORIGINAL SURVEY | SURVEYED | BY | DATE |
| NOTE BOOK | PLOTTED | | |
| NO. | TEMPLATE | | |
| | AREAS CHECKED | | |

| | | |
|----------|-----|------------|
| LAYOUT | RLT | 11/20/2014 |
| DRAWN | RLT | 11/20/2014 |
| REVIEWED | MTH | 2/1/2016 |



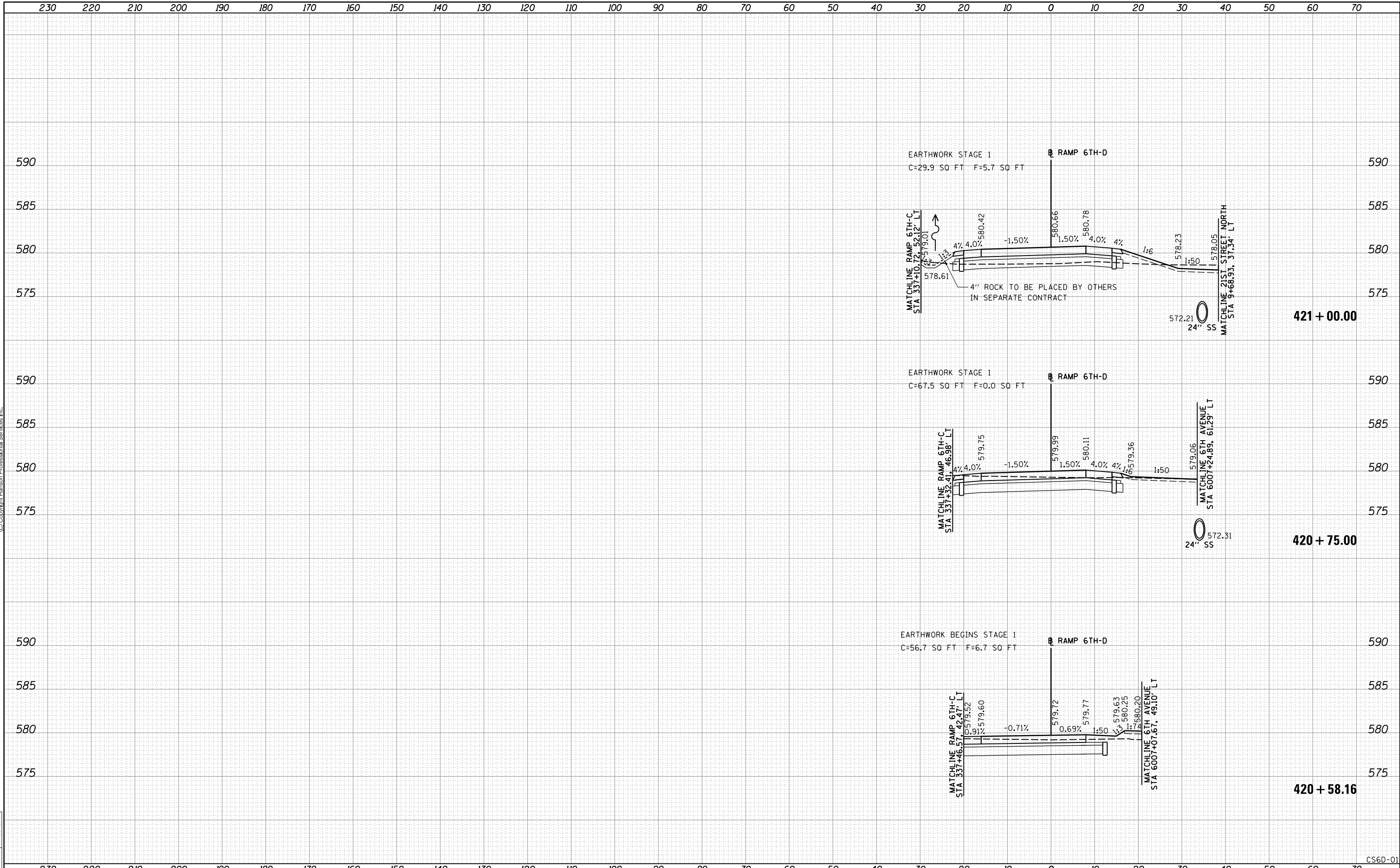
| | | | | | | | | | | | | |
|--|-----------------------|------------------|-----------|---|--|----------------|----------------------------|----------------------------------|---------------------------|----------------|--|--|
| FILE NAME = D2CONAB-HPS-sht-xssht04M.dgn | USER NAME = hehr01663 | DESIGNED - RLT | REVISED - | STATE OF ILLINOIS DEPARTMENT OF TRANSPORTATION | CROSS SECTIONS RAMP 6TH-C | F.A.I. RTE. 74 | SECTION (81-1)R & 81-IHVBR | COUNTY ROCK ISLAND | TOTAL SHEETS 1504 | SHEET NO. 1337 | | |
| | PLOT SCALE = | CHECKED - MTH | REVISED - | | | SCALE: | SHEET NO. 19 OF 19 SHEETS | STA. 337+25.00 TO STA. 337+58.59 | ILLINOIS FED. AID PROJECT | | | |
| | PLOT DATE = 1/19/2017 | DATE - 1/20/2017 | REVISED - | | | | | | | | | |
| CONTRACT NO. 64C08 | | | | | | | | | | | | |

| | | | |
|------------------|--------------------------------|----|------|
| FINAL SURVEY NO. | SURVEYED PLOTTED AREAS CHECKED | BY | DATE |
| | | | |
| | | | |
| | | | |
| | | | |



| | | | |
|---------------------|--------------------------------|----|------|
| ORIGINAL SURVEY NO. | SURVEYED PLOTTED AREAS CHECKED | BY | DATE |
| | | | |
| | | | |
| | | | |
| | | | |

| | | |
|----------|-----|------------|
| LAYOUT | RLT | 11/20/2014 |
| DRAWN | RLT | 11/20/2014 |
| REVIEWED | MTH | 10/22/2015 |



| | | | | | | | | | | | | | | | | | | | | | | | | | | | | | | | | | | | | | | | | | | | | | | | | | | | | | | | | | | | |
|---|--|------------------|--|-----------------------|--|------|--|----------------|--|--------------|--|------------|--|---------------------------|--|-------------|--|--|--|------------|--|--|--|---------------|--|--|--|------------|--|--|--|------------------|--|--|--|------------|--|--|--|---|--|--------------------------------------|--|--------|--|--------------------------|--|----------------------------------|--|--------------|--|---------|--|--------|--|--------------|--|-----------|--|
| FILE NAME = D2CONAB-HPS-sh-t-xssh005M.dgn | | | | USER NAME = hehr@1663 | | | | DESIGNED - RLT | | | | REVISIED - | | | | DRAWN - RLT | | | | REVISIED - | | | | CHECKED - MTH | | | | REVISIED - | | | | DATE - 1/20/2017 | | | | REVISIED - | | | | STATE OF ILLINOIS DEPARTMENT OF TRANSPORTATION | | CROSS SECTIONS RAMP 6TH-D | | SCALE: | | SHEET NO. 1 OF 14 SHEETS | | STA. 420+58.16 TO STA. 421+00.00 | | F.A.I R.T.E. | | SECTION | | COUNTY | | TOTAL SHEETS | | SHEET NO. | |
| 74 | | 081-1R & 81-1HBR | | ROCK ISLAND | | 1504 | | 1338 | | CONTRACT NO. | | 64C08 | | ILLINOIS FED. AID PROJECT | | | | | | | | | | | | | | | | | | | | | | | | | | | | | | | | | | | | | | | | | | | | | |
| | | | | | | | | | | | | | | | | | | | | | | | | | | | | | | | | | | | | | | | | | | | | | | | | | | | | | | | | | | | |

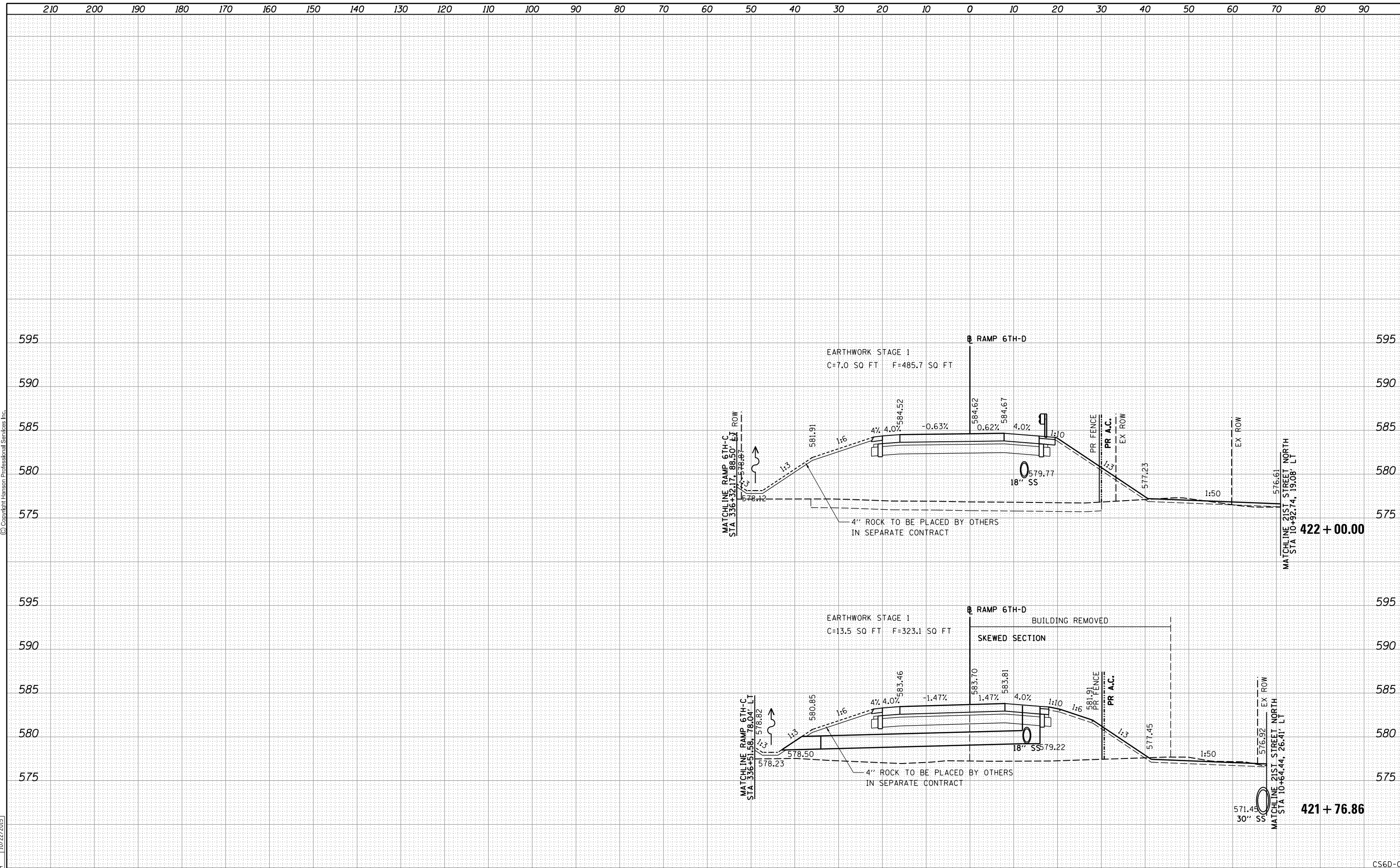
CS6D-01

| | | |
|------------------|---------------|------|
| FINAL SURVEY NO. | SURVEYED | DATE |
| NOTE BOOK NO. | PLOTTED | |
| | TEMPLATE | |
| | AREAS CHECKED | |



| | | |
|---------------------|---------------|------|
| ORIGINAL SURVEY NO. | SURVEYED | DATE |
| NOTE BOOK NO. | PLOTTED | |
| | TEMPLATE | |
| | AREAS CHECKED | |

| | | |
|----------|-----|------------|
| LAYOUT | RLT | 11/20/2014 |
| DRAWN | RLT | 11/20/2014 |
| REVIEWED | MTH | 10/22/2015 |



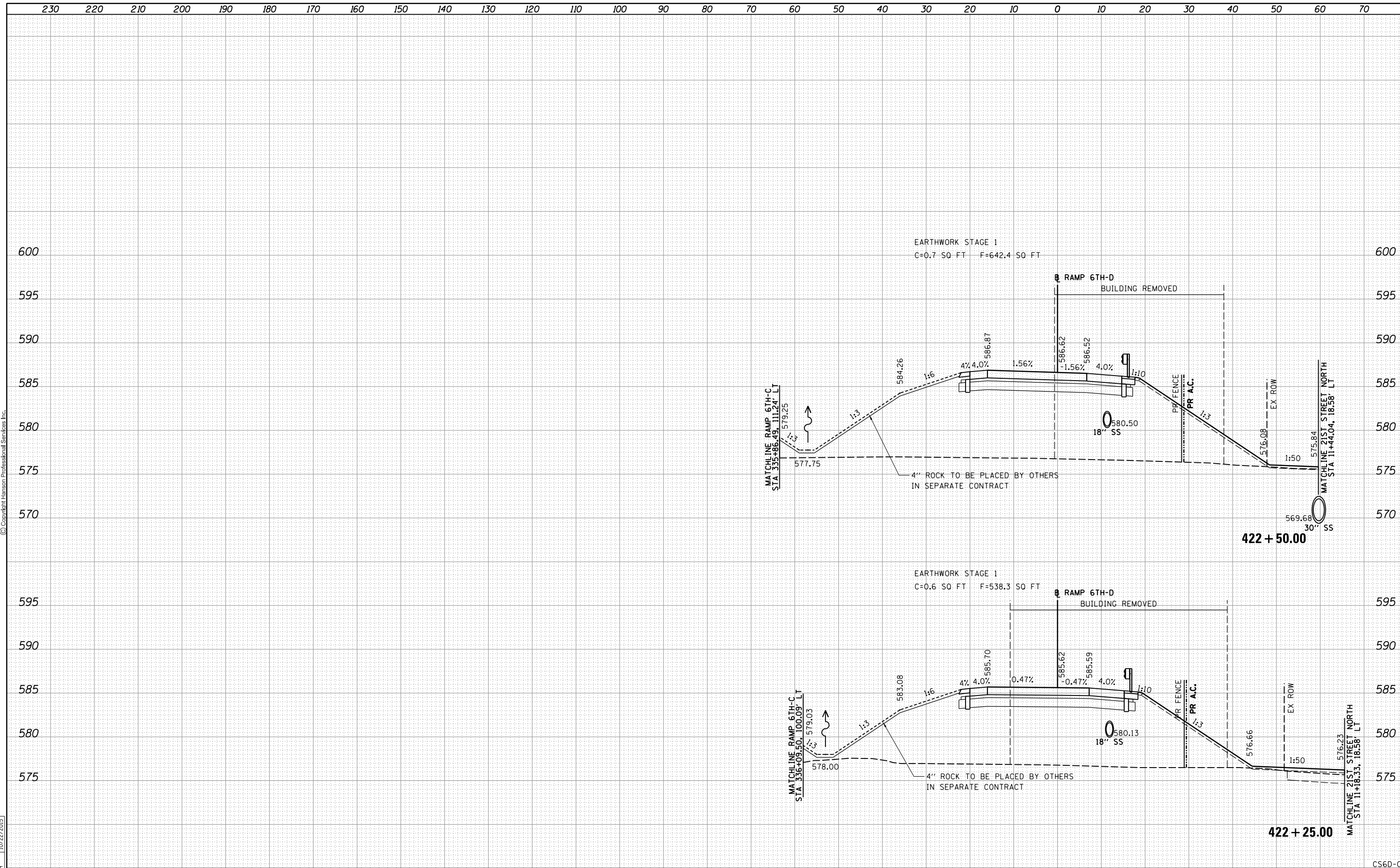
| | | | | | | | | | | | | |
|---|-----------------------|------------------|------------|---|--------------------------------------|--------------------------|----------------------------------|--------------------|--------------------------|--------------------|-------------------|----------------|
| FILE NAME = D2CONAB-HPS-sh-t-xssh005M.dgn | USER NAME = hehr01663 | DESIGNED - RLT | REVISIED - | STATE OF ILLINOIS DEPARTMENT OF TRANSPORTATION | CROSS SECTIONS RAMP 6TH-D | | | F.A.I. RTE. 74 | SECTION 081-1R & 81-1HBR | COUNTY ROCK ISLAND | TOTAL SHEETS 1504 | SHEET NO. 1340 |
| | PLOT SCALE = | CHECKED - MTH | REVISIED - | | SCALE: | SHEET NO. 3 OF 14 SHEETS | STA. 421+76.86 TO STA. 422+00.00 | CONTRACT NO. 64C08 | | | | |
| | PLOT DATE = 1/19/2017 | DATE - 1/20/2017 | REVISIED - | | ILLINOIS FED. AID PROJECT | | | | | | | |
| CS6D-03 | | | | | | | | | | | | |

| | | | |
|--------------|---------------|----|------|
| FINAL SURVEY | SURVEYED | BY | DATE |
| NOTE BOOK | PLOTTED | | |
| NO. | TEMPLATE | | |
| | AREAS CHECKED | | |



| | | | |
|-----------------|---------------|----|------|
| ORIGINAL SURVEY | SURVEYED | BY | DATE |
| NOTE BOOK | PLOTTED | | |
| NO. | TEMPLATE | | |
| | AREAS CHECKED | | |

| | | |
|----------|-----|------------|
| LAYOUT | RLT | 11/20/2014 |
| DRAWN | RLT | 11/20/2014 |
| REVIEWED | MTH | 10/22/2015 |



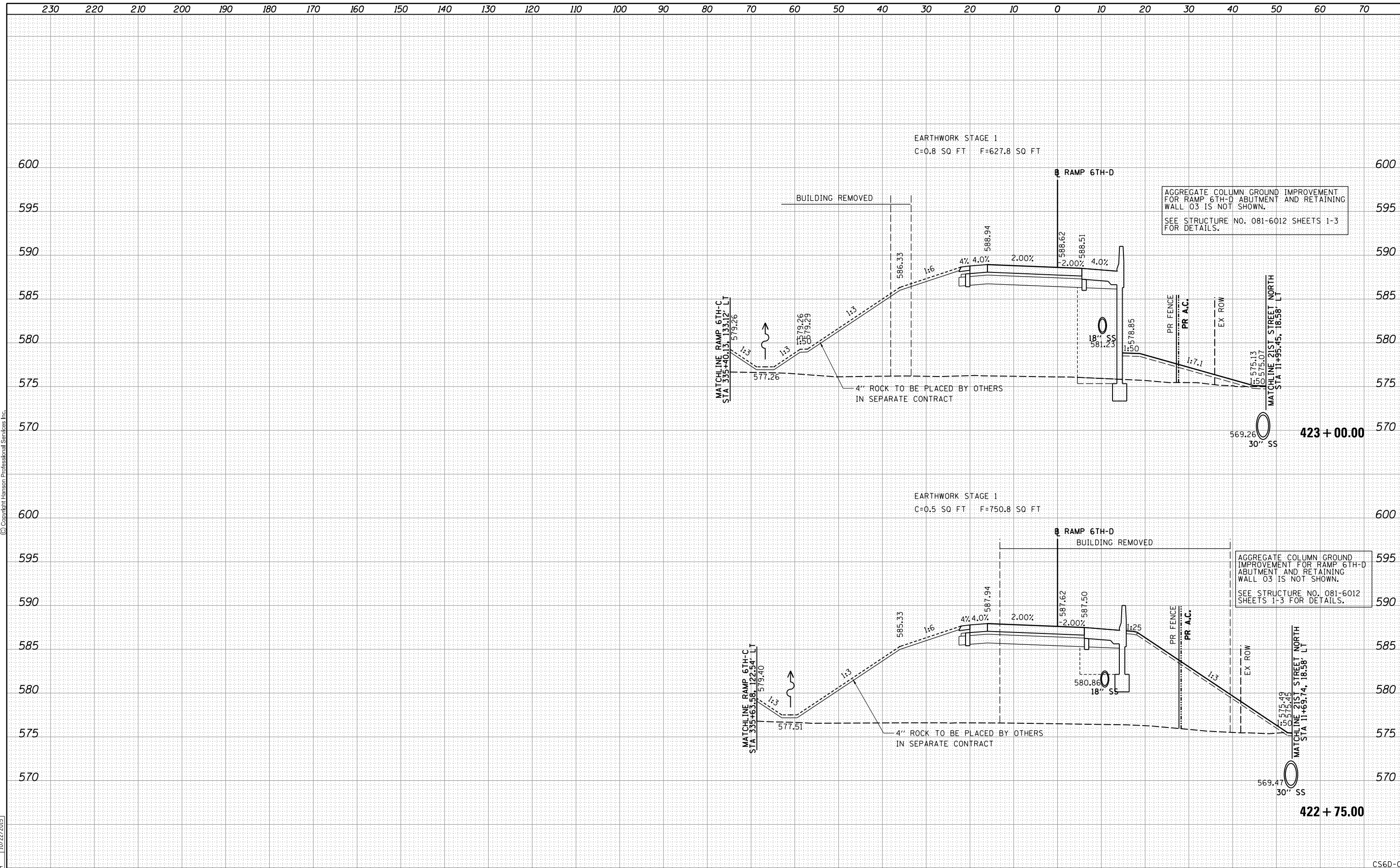
| | | | | | | | | | | | | |
|---|-----------------------|----------------|------------|---|--|--------------------------|----------------------------------|---------------------------|-------------------|----------------|--|--|
| FILE NAME = D2CONAB-HPS-sh-t-xssh005M.dgn | USER NAME = hehr01663 | DESIGNED - RLT | REVISIED - | STATE OF ILLINOIS DEPARTMENT OF TRANSPORTATION | CROSS SECTIONS RAMP 6TH-D | F.A.I. RTE. 74 | SECTION 081-1R & 81-1HBR | COUNTY ROCK ISLAND | TOTAL SHEETS 1504 | SHEET NO. 1341 | | |
| PLOT SCALE = | CHECKED - MTH | REVISIED - | SCALE: | | | SHEET NO. 4 OF 14 SHEETS | STA. 422+25.00 TO STA. 422+50.00 | ILLINOIS FED. AID PROJECT | | | | |
| PLOT DATE = 1/19/2017 | DATE - 1/20/2017 | REVISIED - | | | | | | | | | | |
| | | | | | | | | | | | | |

| | |
|--------------|---------------|
| DATE | |
| BY | |
| FINAL SURVEY | SURVEYED |
| NOTE BOOK | PLOTTED |
| NO. | TEMPLATE |
| | AREAS CHECKED |



| | |
|-----------------|---------------|
| DATE | |
| BY | |
| ORIGINAL SURVEY | SURVEYED |
| NOTE BOOK | PLOTTED |
| NO. | TEMPLATE |
| | AREAS CHECKED |

| | |
|-----------------|---------------|
| DATE | 11/20/2014 |
| BY | RLT |
| ORIGINAL SURVEY | SURVEYED |
| NOTE BOOK | PLOTTED |
| NO. | TEMPLATE |
| | AREAS CHECKED |



| | | | | | | | | | | | | | | |
|-------------------------------|-------------|------------------|------------|---|-----------------------|-------------|--------------|----------------|-------------------|--------|-------------------|-------------|------|------|
| FILE NAME = | USER NAME = | DESIGNED - | REVISIED - | STATE OF ILLINOIS DEPARTMENT OF TRANSPORTATION | CROSS SECTIONS | | | F.A.I. RTE. | SECTION | COUNTY | TOTAL SHEETS | SHEET NO. | | |
| D2CONAB-HPS-sh-t-xssh005M.dgn | hehr@1663 | DRAWN - RLT | REVISIED - | | SCALE: | SHEET NO. 5 | OF 14 SHEETS | STA. 422+75.00 | TO STA. 423+00.00 | 74 | (81-1R & 81-1H)BR | ROCK ISLAND | 1504 | 1342 |
| | | CHECKED - MTH | REVISIED - | | | | | | | | | | | |
| | | DATE - 1/19/2017 | REVISIED - | | | | | | | | | | | |

CS6D-05

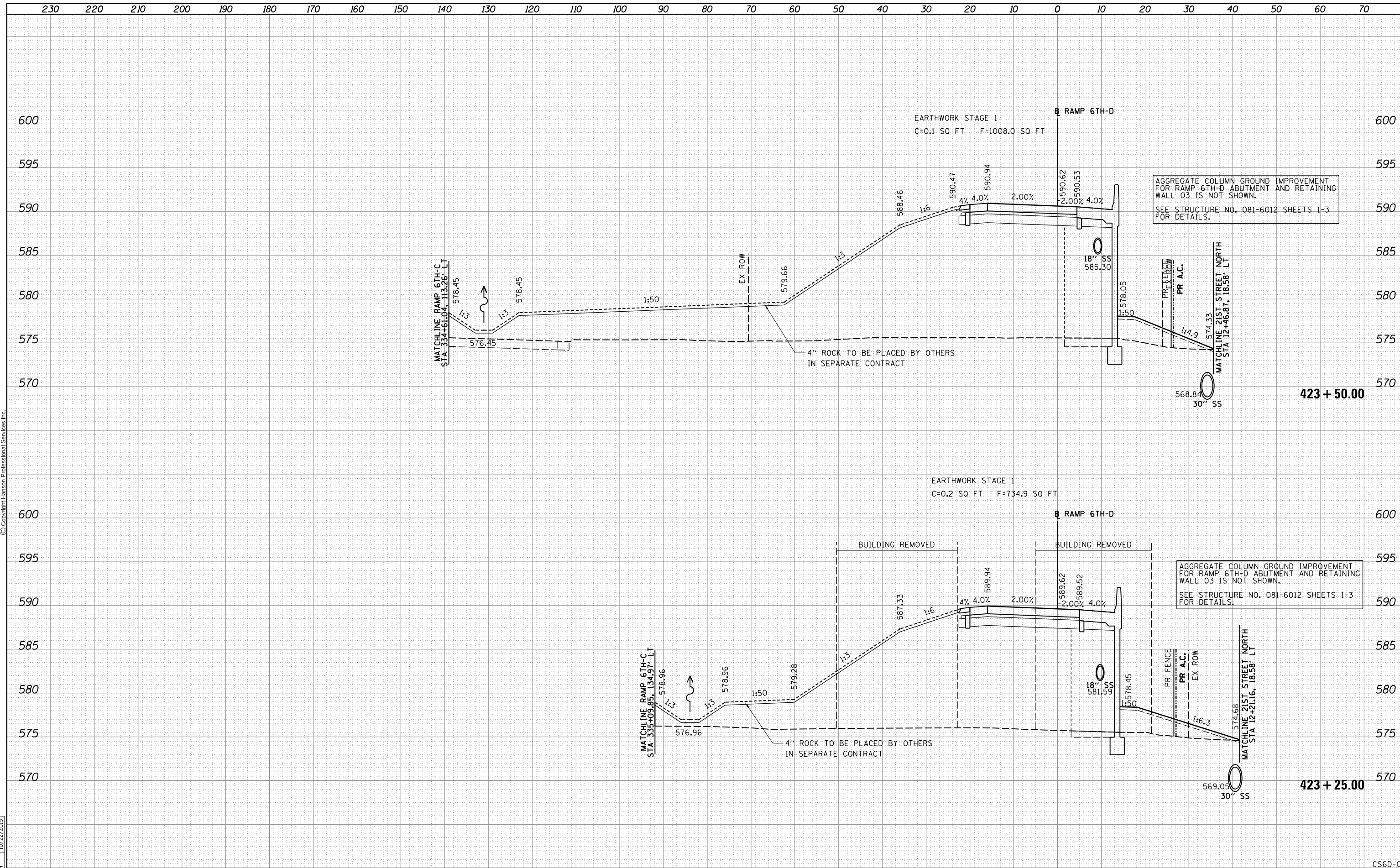
ILLINOIS FED. AID PROJECT

| | | |
|--------------|---------------|------|
| FINAL SURVEY | SURVEYED | DATE |
| NOTE BOOK | PLOTTED | BY |
| NO. | TEMPLATE | |
| | AREAS CHECKED | |



| | | |
|-----------------|---------------|------|
| ORIGINAL SURVEY | SURVEYED | DATE |
| NOTE BOOK | PLOTTED | BY |
| NO. | TEMPLATE | |
| | AREAS CHECKED | |

| | | |
|----------|-----|------------|
| LAYOUT | RLT | 11/20/2014 |
| DRAWN | RLT | 11/20/2014 |
| REVIEWED | MTH | 10/22/2015 |



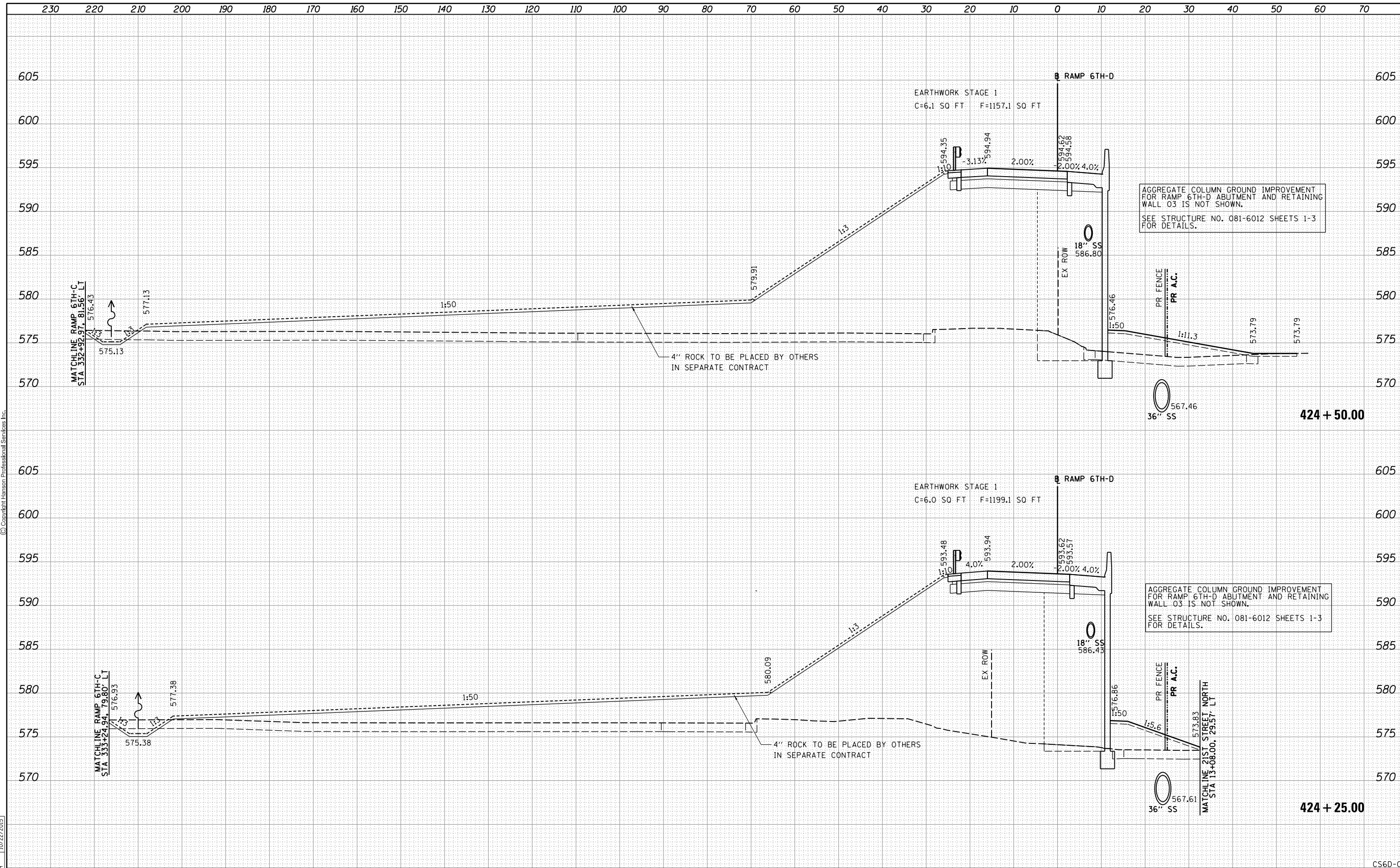
| | | | | | | | | | | | | |
|---|-----------------------|----------------|------------|---|--|----------------------------------|--------------------|-----------------|---------------------------|--------|--------------|-----------|
| FILE NAME = D2CONAB-HPS-sh-t-xssh005M.dgn | USER NAME = hehr01663 | DESIGNED - RLT | REVISIED - | STATE OF ILLINOIS DEPARTMENT OF TRANSPORTATION | CROSS SECTIONS RAMP 6TH-D | | | F.A.I. RTE. | SECTION | COUNTY | TOTAL SHEETS | SHEET NO. |
| PLOT SCALE = | CHECKED - MTH | REVISIED - | 74 | | | | | 81-1R & 81-1HBR | ROCK ISLAND | 1504 | 1343 | |
| PLOT DATE = 1/19/2017 | DATE - 1/20/2017 | REVISIED - | SCALE: | | SHEET NO. 6 OF 14 SHEETS | STA. 423+25.00 TO STA. 423+50.00 | CONTRACT NO. 64C08 | | ILLINOIS FED. AID PROJECT | | | |
| CS6D-06 | | | | | | | | | | | | |

| | |
|---------------|--|
| DATE | |
| BY | |
| FINAL SURVEY | |
| SURVEYED | |
| PLOTTED | |
| TEMPLATE | |
| NOTE BOOK | |
| AREAS CHECKED | |
| NO. | |



| | |
|-----------------|--|
| DATE | |
| BY | |
| ORIGINAL SURVEY | |
| SURVEYED | |
| PLOTTED | |
| TEMPLATE | |
| NOTE BOOK | |
| AREAS CHECKED | |
| NO. | |

| | |
|------|------------|
| DATE | 11/20/2014 |
| BY | RLT |
| DATE | 11/20/2014 |
| BY | RLT |
| DATE | 10/22/2015 |
| BY | MTH |



| | | | | | | | | | | | |
|---|-----------------------|-----------------------|------------------|---|-----------------------|---------------------------|----------------------------------|--------------------|-------------|--------------|-----------|
| FILE NAME = D2CONAB-HPS-sh-t-xssh005M.dgn | USER NAME = hehr01663 | DESIGNED - RLT | REVISIED - | STATE OF ILLINOIS DEPARTMENT OF TRANSPORTATION | CROSS SECTIONS | | F.A.I. RTE. | SECTION | COUNTY | TOTAL SHEETS | SHEET NO. |
| | | DRAWN - RLT | REVISIED - | | RAMP 6TH-D | | 74 | 081-1R & 81-1HBR | ROCK ISLAND | 1504 | 1345 |
| | | CHECKED - MTH | REVISIED - | | SCALE: | SHEET NO. 8 OF 14 SHEETS | STA. 424+25.00 TO STA. 424+50.00 | CONTRACT NO. 64C08 | | | |
| | | PLOT DATE = 1/19/2017 | DATE - 1/20/2017 | | REVISIED - | ILLINOIS FED. AID PROJECT | | | | | |

230 220 210 200 190 180 170 160 150 140 130 120 110 100 90 80 70 60 50 40 30 20 10 0 10 20 30 40 50 60 70

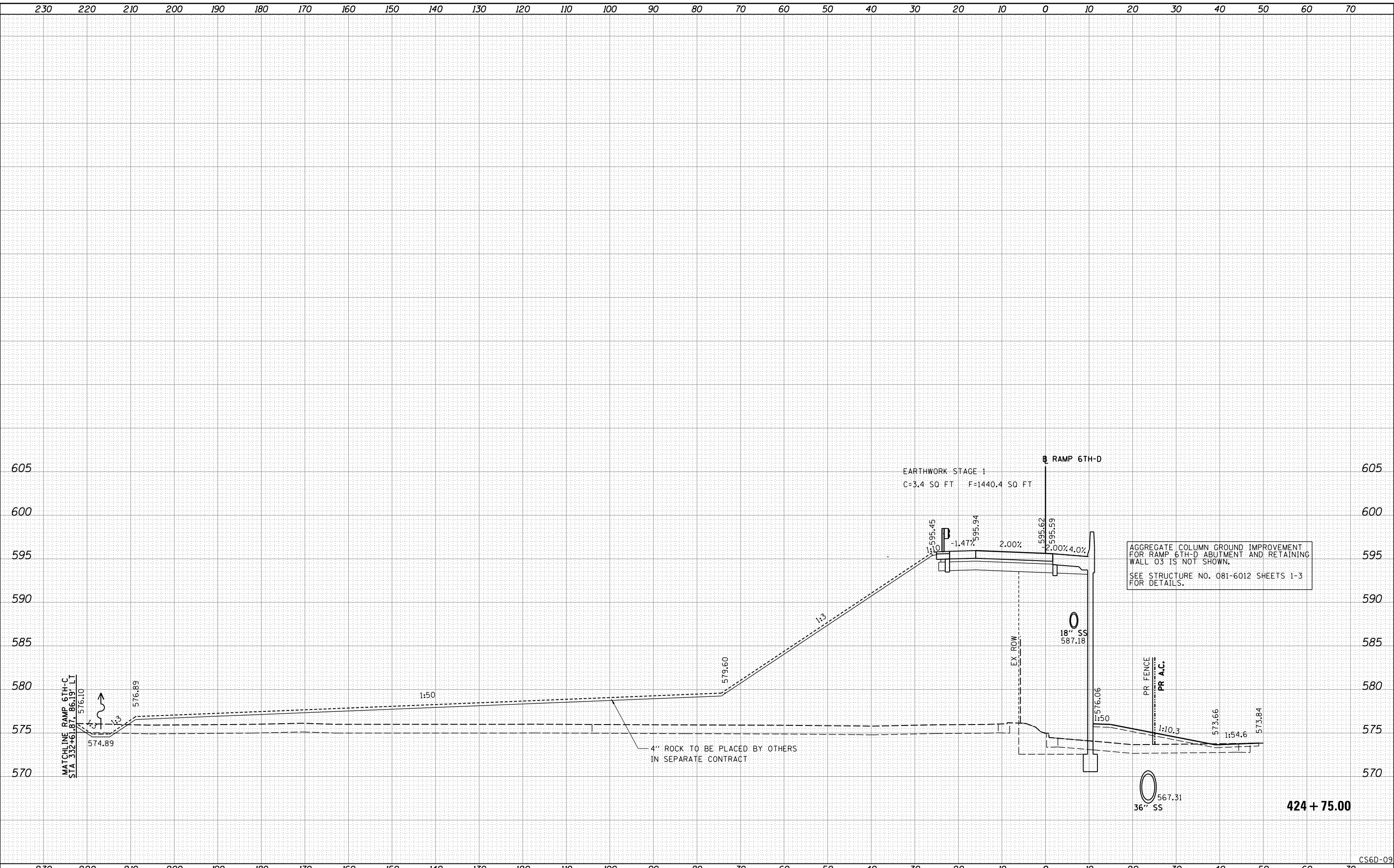
| | | | |
|------------------|----------|----|------|
| FINAL SURVEY NO. | SURVEYED | BY | DATE |
| NOTE BOOK | PLOTTED | | |
| AREAS CHECKED | TEMPLATE | | |
| | AREAS | | |
| | CHECKED | | |



© Copyright Hanson Professional Services Inc.

| | | | |
|---------------------|----------|----|------|
| ORIGINAL SURVEY NO. | SURVEYED | BY | DATE |
| NOTE BOOK | PLOTTED | | |
| AREAS CHECKED | TEMPLATE | | |
| | AREAS | | |
| | CHECKED | | |

| | | |
|----------|-----|------------|
| LAYOUT | RLT | 11/20/2014 |
| DRAWN | RLT | 11/20/2014 |
| REVIEWED | MTH | 10/22/2015 |



AGGREGATE COLUMN GROUND IMPROVEMENT FOR RAMP 6TH-D ABUTMENT AND RETAINING WALL '03 IS NOT SHOWN.
SEE STRUCTURE NO. 081-6012 SHEETS 1-3 FOR DETAILS.

4" ROCK TO BE PLACED BY OTHERS IN SEPARATE CONTRACT

424 + 75.00

CS6D-09

| | | | | | | | | | | | | | | |
|---|-----------------------|------------------|------------|--|--|--|--|----------------|--------------------------|----------------------------------|--------------------|----------------|---------------------------|--|
| FILE NAME = D2CONAB-HPS-sh-t-xssh005M.dgn | USER NAME = hehr01663 | DESIGNED - RLT | REVISIED - | <p align="center">STATE OF ILLINOIS DEPARTMENT OF TRANSPORTATION</p> <p align="center">CROSS SECTIONS RAMP 6TH-D</p> | | | | F.A.I. RTE. 74 | SECTION 081-1R & 81-1HBR | COUNTY ROCK ISLAND | TOTAL SHEETS 1504 | SHEET NO. 1346 | | |
| | PLOT SCALE = | DRAWN - RLT | REVISIED - | | | | | SCALE: | SHEET NO. 9 OF 14 SHEETS | STA. 424+75.00 TO STA. 424+75.00 | CONTRACT NO. 64C08 | | ILLINOIS FED. AID PROJECT | |
| | PLOT DATE = 1/19/2017 | CHECKED - MTH | REVISIED - | | | | | | | | | | | |
| | | DATE - 1/20/2017 | REVISIED - | | | | | | | | | | | |

230 220 210 200 190 180 170 160 150 140 130 120 110 100 90 80 70 60 50 40 30 20 10 0 10 20 30 40 50 60 70

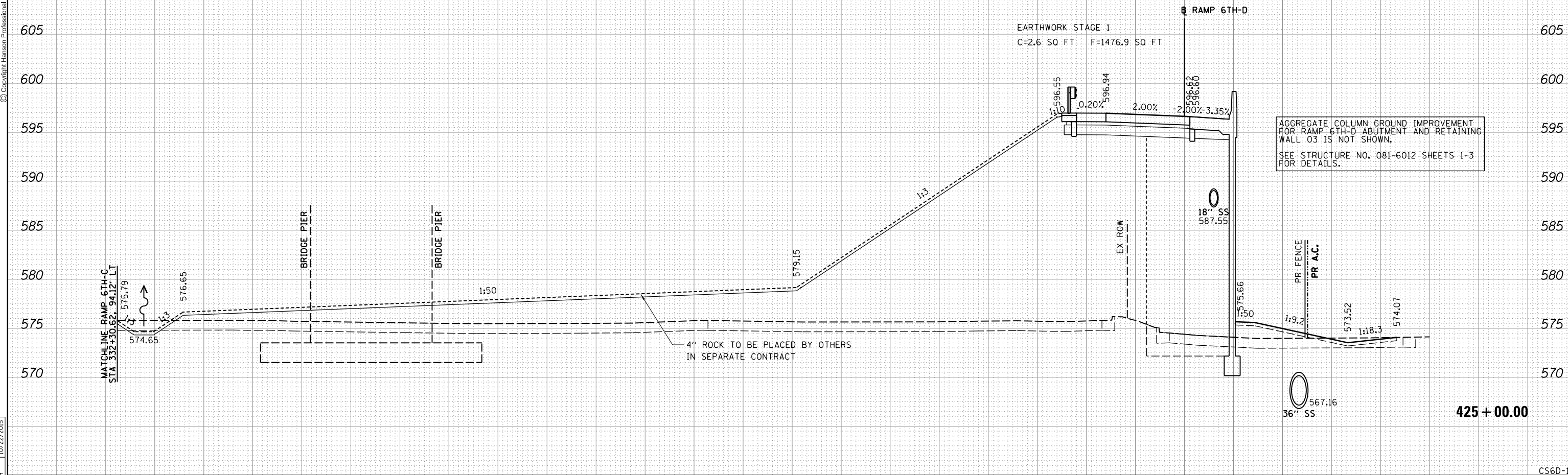
| | | |
|------------------|----------|------|
| FINAL SURVEY NO. | SURVEYED | DATE |
| NOTE BOOK NO. | PLOTTED | |
| AREAS CHECKED | TEMPLATE | |
| | AREAS | |
| | CHECKED | |



| | | |
|---------------------|----------|------|
| ORIGINAL SURVEY NO. | SURVEYED | DATE |
| NOTE BOOK NO. | PLOTTED | |
| AREAS CHECKED | TEMPLATE | |
| | AREAS | |
| | CHECKED | |

| | | |
|----------|-----|------------|
| LAYOUT | RLT | 11/20/2014 |
| DRAWN | RLT | 11/20/2014 |
| REVIEWED | MTH | 10/22/2015 |

© Copyright Hanson Professional Services Inc.



| | | | | | | | | | |
|---|-----------------------|------------------|------------|---|--------------------|--------------------------|---------------------------|-------------------|----------------|
| FILE NAME = D2CONAB-HPS-sh-t-xssh005M.dgn | USER NAME = hehr01663 | DESIGNED - RLT | REVISIED - | <p align="center">STATE OF ILLINOIS DEPARTMENT OF TRANSPORTATION</p> <p align="center">CROSS SECTIONS RAMP 6TH-D</p> <p>SCALE: SHEET NO. 10 OF 14 SHEETS STA. 425+00.00 TO STA. 425+00.00</p> | F.A.I. RTE. 74 | SECTION 081-1R & 81-1HBR | COUNTY ROCK ISLAND | TOTAL SHEETS 1504 | SHEET NO. 1347 |
| | PLOT SCALE = | CHECKED - MTH | REVISIED - | | CONTRACT NO. 64C08 | | ILLINOIS FED. AID PROJECT | | |
| | PLOT DATE = 1/19/2017 | DATE - 1/20/2017 | REVISIED - | | | | | | |
| | | | | | CS6D-10 | | | | |

230 220 210 200 190 180 170 160 150 140 130 120 110 100 90 80 70 60 50 40 30 20 10 0 10 20 30 40 50 60 70

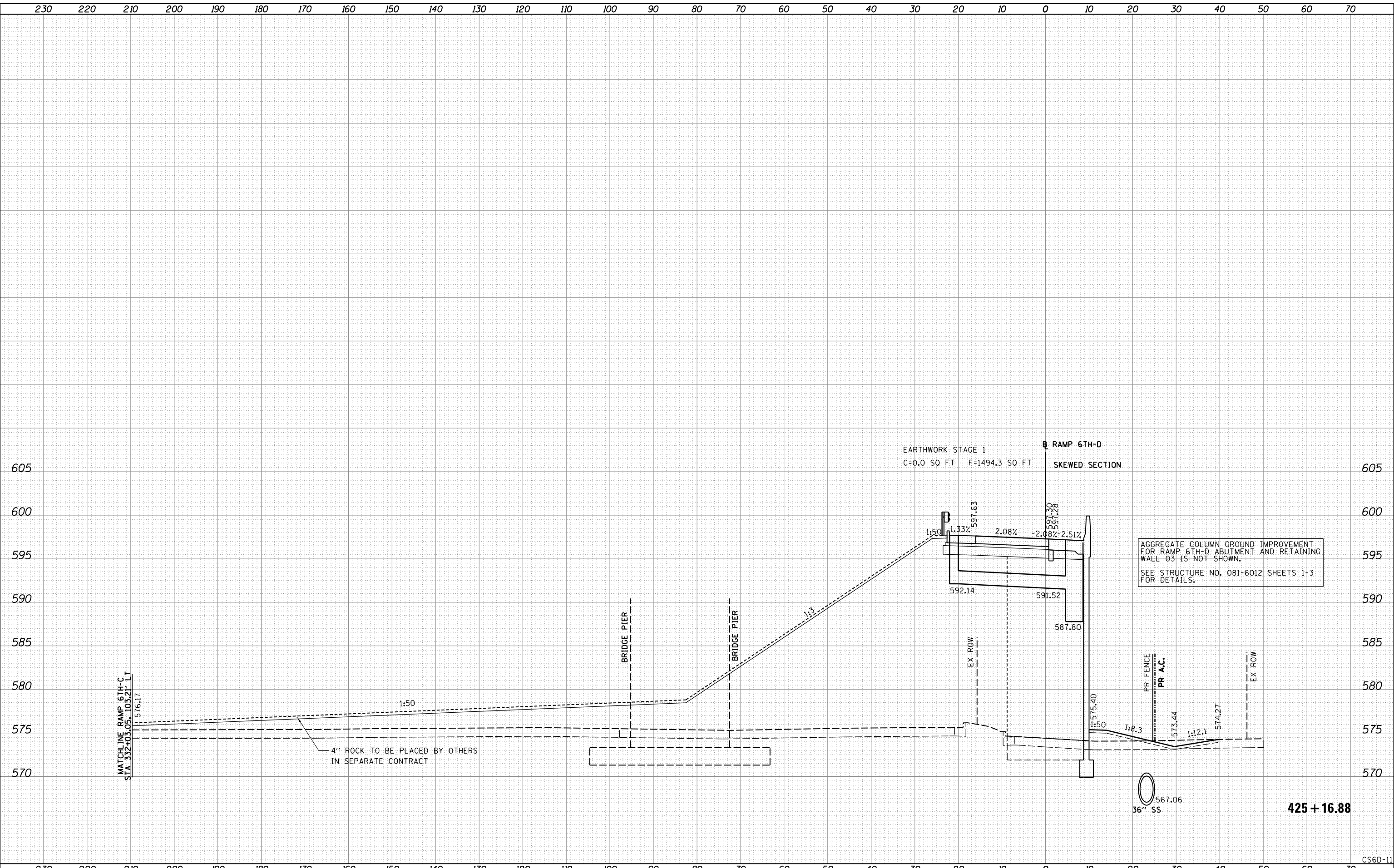
| | |
|------------------------|--|
| FINAL SURVEY NO. | |
| SURVEYED AREAS CHECKED | |
| PLOTTED AREAS CHECKED | |
| DATE | |
| BY | |



© Copyright Hanson Professional Services Inc.

| | |
|------------------------|--|
| ORIGINAL SURVEY NO. | |
| SURVEYED AREAS CHECKED | |
| PLOTTED AREAS CHECKED | |
| DATE | |
| BY | |

| | | |
|----------|-----|------------|
| LAYOUT | RLT | 11/20/2014 |
| DRAWN | RLT | 11/20/2014 |
| REVIEWED | MTH | 10/22/2015 |



| | | | | | | | | | | |
|---|-----------------------|------------------|------------|--|---------------------------|---------------------------|----------------------------------|--------------------|----------------|--|
| FILE NAME = D2CONAB-HPS-sh-t-xssh005M.dgn | USER NAME = hehr01663 | DESIGNED - RLT | REVISIED - | <p align="center">STATE OF ILLINOIS DEPARTMENT OF TRANSPORTATION</p> <p align="center">CROSS SECTIONS RAMP 6TH-D</p> | F.A.I. RTE. 74 | SECTION 081-1R & 81-1HBR | COUNTY ROCK ISLAND | TOTAL SHEETS 1504 | SHEET NO. 1348 | |
| | PLOT SCALE = | CHECKED - MTH | REVISIED - | | SCALE: | SHEET NO. 11 OF 14 SHEETS | STA. 425+16.88 TO STA. 425+16.88 | CONTRACT NO. 64C08 | | |
| | PLOT DATE = 1/19/2017 | DATE - 1/20/2017 | REVISIED - | | ILLINOIS FED. AID PROJECT | | | | | |
| CS6D-11 | | | | | | | | | | |

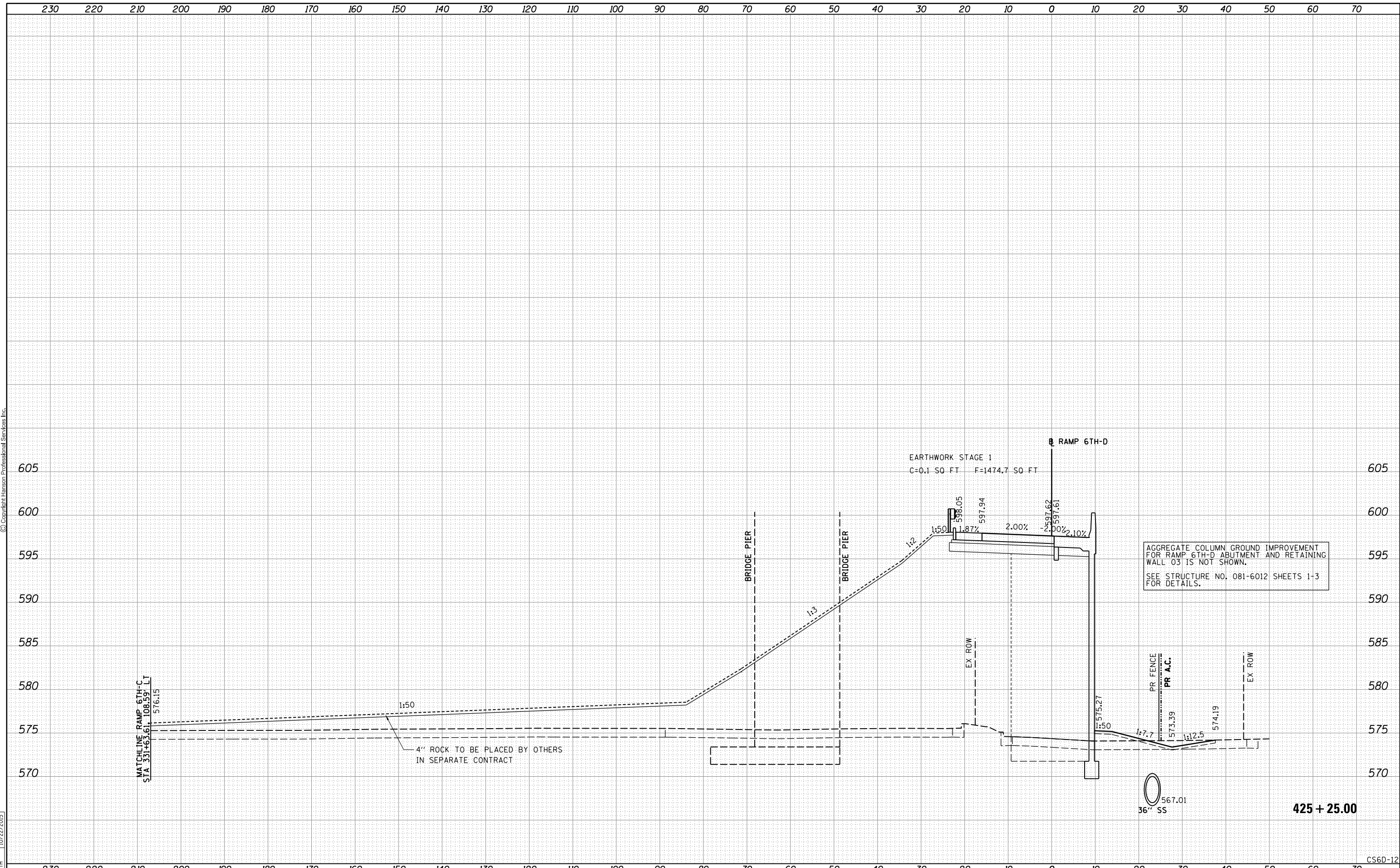
230 220 210 200 190 180 170 160 150 140 130 120 110 100 90 80 70 60 50 40 30 20 10 0 10 20 30 40 50 60 70

| | |
|------------------|------------------------|
| FINAL SURVEY NO. | SURVEYED AREAS CHECKED |
| NOTE BOOK NO. | PLOTTED AREAS CHECKED |
| DATE | BY |



| | |
|---------------------|------------------------|
| ORIGINAL SURVEY NO. | SURVEYED AREAS CHECKED |
| NOTE BOOK NO. | PLOTTED AREAS CHECKED |
| DATE | BY |

| | | |
|----------|-----|------------|
| LAYOUT | RLT | 11/20/2014 |
| DRAWN | RLT | 11/20/2014 |
| REVIEWED | MTH | 10/22/2015 |



AGGREGATE COLUMN GROUND IMPROVEMENT FOR RAMP 6TH-D ABUTMENT AND RETAINING WALL '03 IS NOT SHOWN. SEE STRUCTURE NO. 081-6012 SHEETS 1-3 FOR DETAILS.

| | |
|-------------|-------------------------------|
| FILE NAME = | D2CONAB-HPS-sh-t-xssh005M.dgn |
| USER NAME = | hehr01663 |
| DESIGNED - | RLT |
| DRAWN - | RLT |
| CHECKED - | MTH |
| DATE - | 1/20/2017 |
| REVISOR - | |
| REVISION - | |
| REVISOR - | |
| REVISION - | |

**STATE OF ILLINOIS
DEPARTMENT OF TRANSPORTATION**

**CROSS SECTIONS
RAMP 6TH-D**

SCALE: SHEET NO. 12 OF 14 SHEETS STA. 425+25.00 TO STA. 425+25.00

| F.A.I. RTE. | SECTION | COUNTY | TOTAL SHEETS | SHEET NO. |
|--------------------|------------------|-------------|---------------------------|-----------|
| 74 | 081-1R & 81-1HBR | ROCK ISLAND | 1504 | 1349 |
| CONTRACT NO. 64C08 | | | ILLINOIS FED. AID PROJECT | |

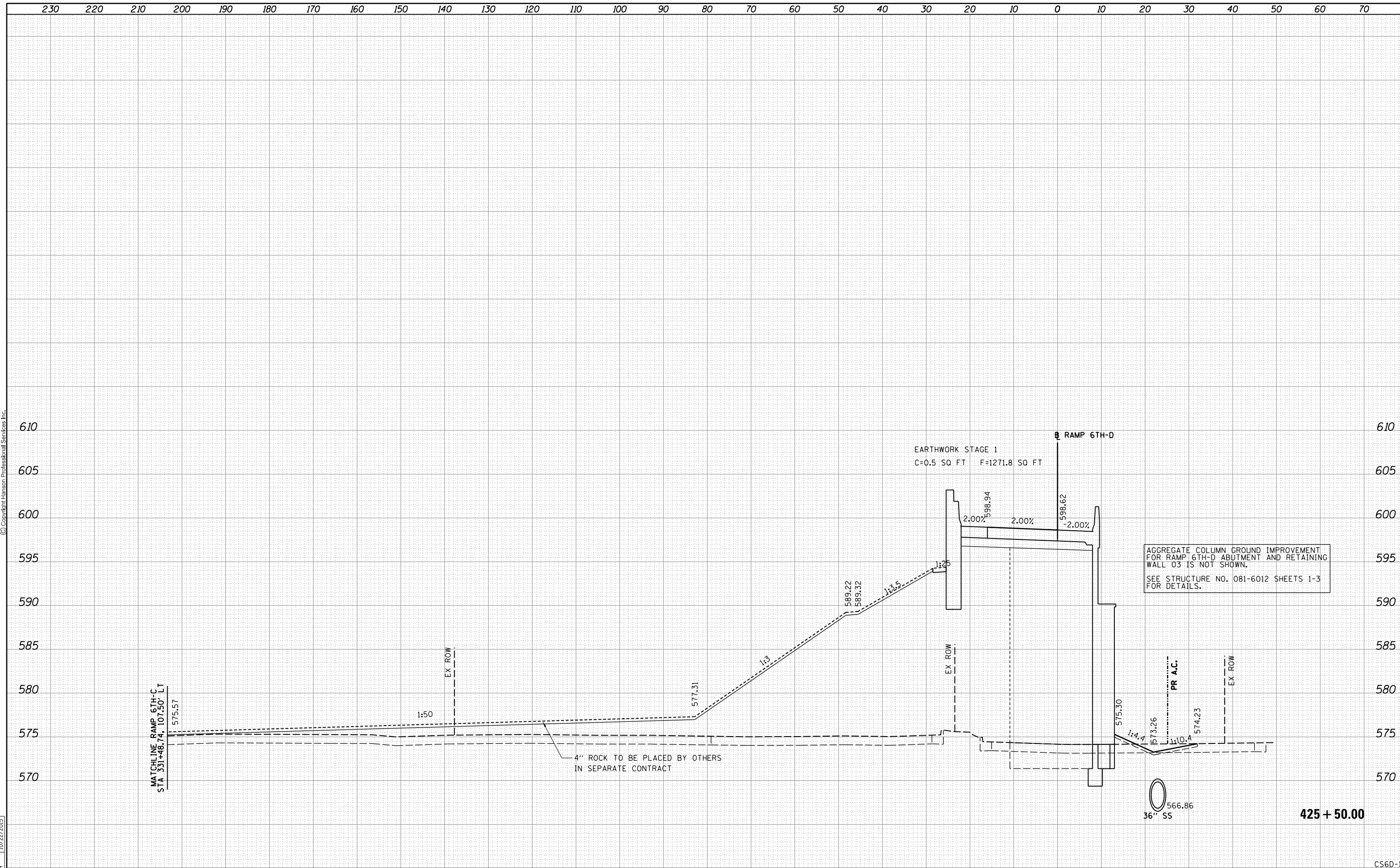
CS6D-12

| | | |
|--------------|---------------|------|
| FINAL SURVEY | SURVEYED | DATE |
| NOTE BOOK | PLOTTED | BY |
| NO. | TEMPLATE | |
| | AREAS CHECKED | |



| | | |
|-----------------|---------------|------|
| ORIGINAL SURVEY | SURVEYED | DATE |
| NOTE BOOK | PLOTTED | BY |
| NO. | TEMPLATE | |
| | AREAS CHECKED | |

| | | |
|----------|-----|------------|
| LAYOUT | RLT | 11/20/2014 |
| DRAWN | RLT | 11/20/2014 |
| REVIEWED | MTH | 10/22/2015 |



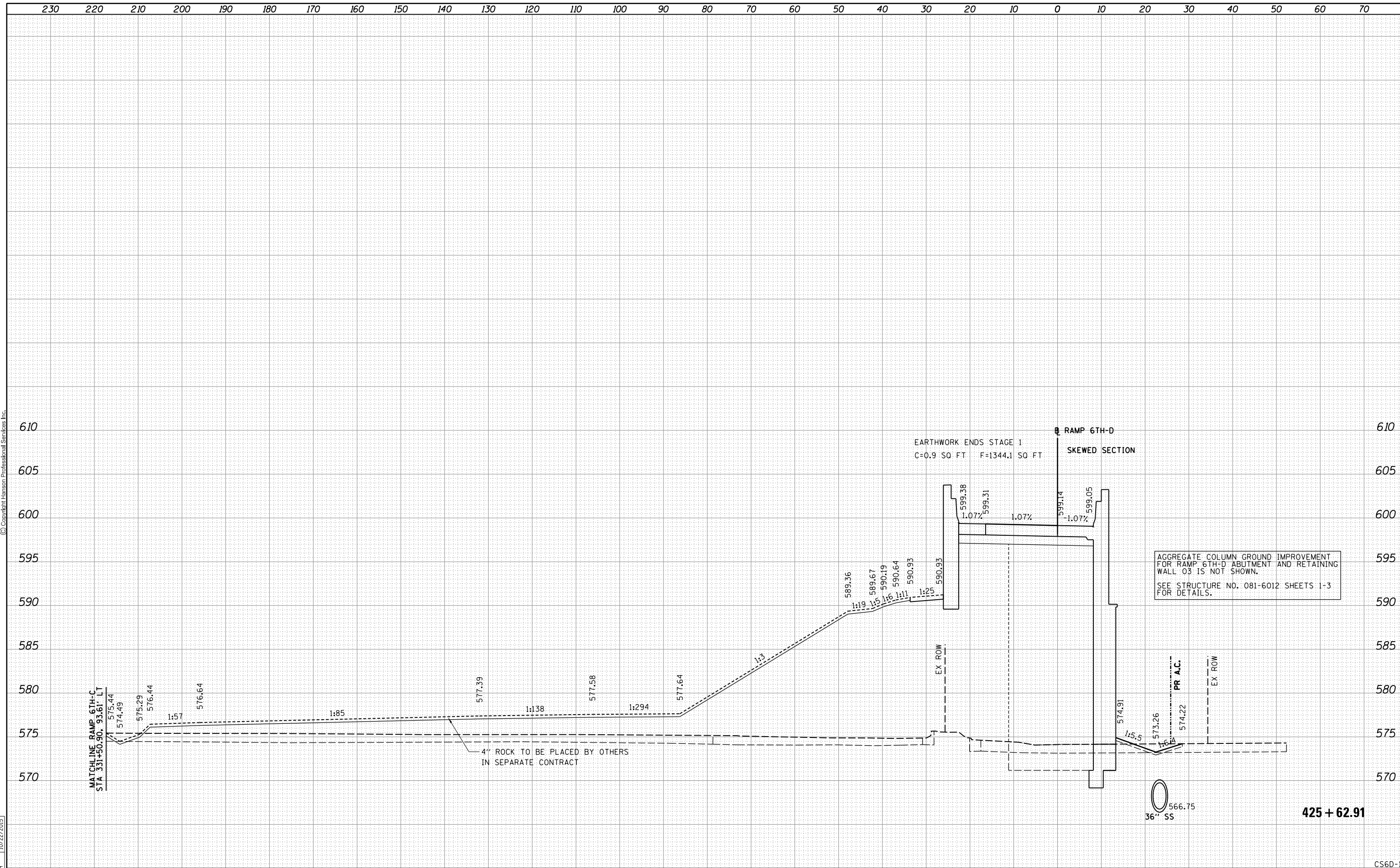
| | | | | | | | | | | | |
|---|-----------------------|------------------|------------|---|-----------------------|---------------------------|----------------------------------|---------------------------|--------------------|-------------------|----------------|
| FILE NAME = D2CONAB-HPS-sh-t-xssh005M.dgn | USER NAME = hehn01663 | DESIGNED - RLT | REVISIED - | STATE OF ILLINOIS DEPARTMENT OF TRANSPORTATION | CROSS SECTIONS | | F.A.I. RTE. 74 | SECTION 081-1R & 81-1HBR | COUNTY ROCK ISLAND | TOTAL SHEETS 1504 | SHEET NO. 1350 |
| | PLOT SCALE = | CHECKED - MTH | REVISIED - | | RAMP 6TH-D | | | | CONTRACT NO. 64C08 | | |
| | PLOT DATE = 1/19/2017 | DATE - 1/20/2017 | REVISIED - | | SCALE: | SHEET NO. 13 OF 14 SHEETS | STA. 425+50.00 TO STA. 425+50.00 | ILLINOIS FED. AID PROJECT | | | |
| CS6D-13 | | | | | | | | | | | |

| | | | |
|--------------|---------------|----|------|
| FINAL SURVEY | SURVEYED | BY | DATE |
| NOTE BOOK | PLOTTED | | |
| NO. | AREAS CHECKED | | |



| | | | |
|-----------------|---------------|----|------|
| ORIGINAL SURVEY | SURVEYED | BY | DATE |
| NOTE BOOK | PLOTTED | | |
| NO. | AREAS CHECKED | | |

| | | |
|----------|-----|------------|
| LAYOUT | RLT | 11/20/2014 |
| DRAWN | RLT | 11/20/2014 |
| REVIEWED | MTH | 10/22/2015 |



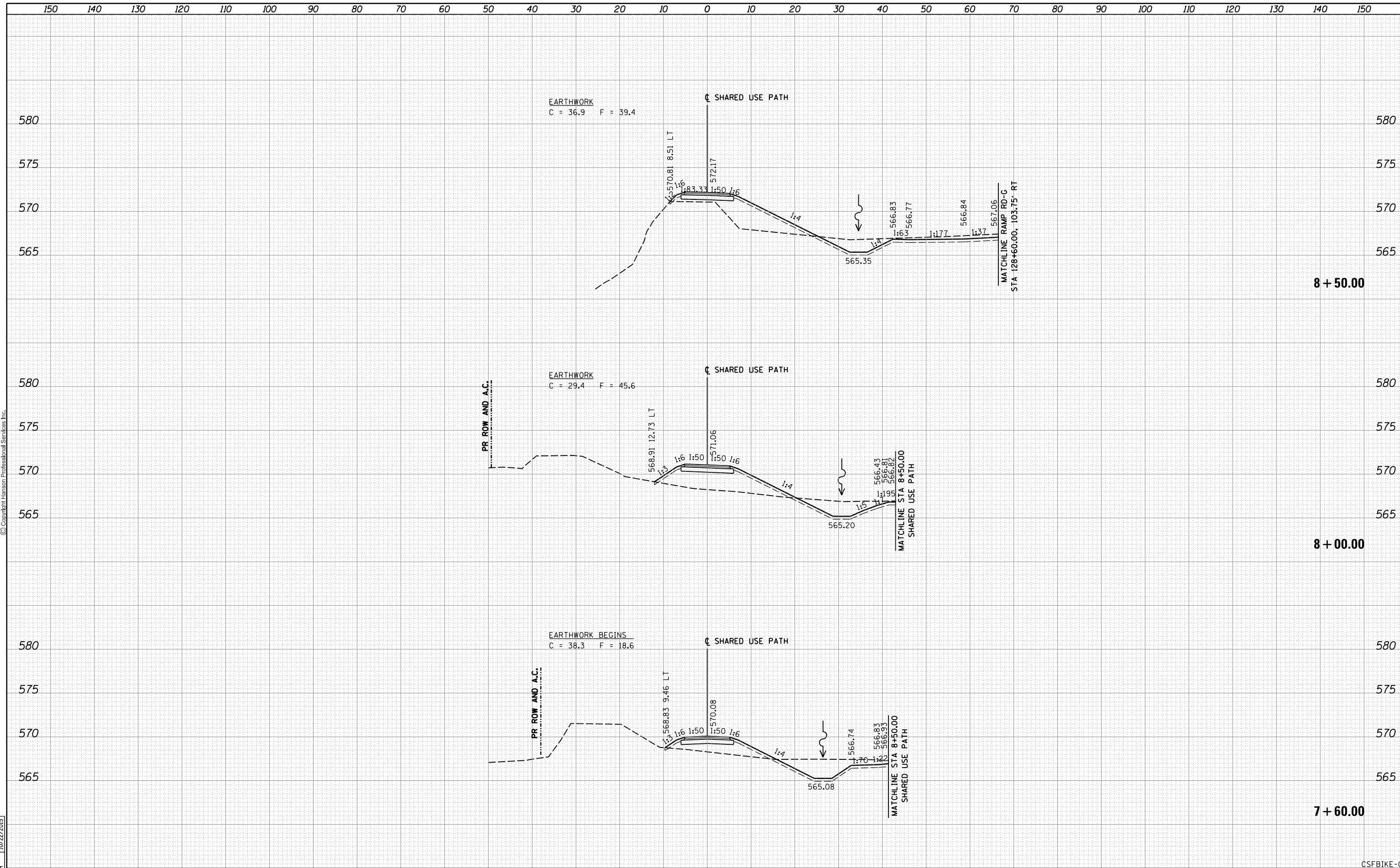
| | | | | | | | | | | | | | |
|---|-----------------------|------------------|------------|---|--|--------------------|---------------------------|----------------------------------|----------------|--------------------------|--------------------|-------------------|----------------|
| FILE NAME = D2CONAB-HPS-sh-t-xssh005M.dgn | USER NAME = hehr01663 | DESIGNED - RLT | REVISIED - | STATE OF ILLINOIS DEPARTMENT OF TRANSPORTATION | CROSS SECTIONS RAMP 6TH-D | SCALE: | SHEET NO. 14 OF 14 SHEETS | STA. 425+62.91 TO STA. 425+62.91 | F.A.I. RTE. 74 | SECTION 081-1R & 81-1HBR | COUNTY ROCK ISLAND | TOTAL SHEETS 1504 | SHEET NO. 1351 |
| | PLOT SCALE = | CHECKED - MTH | REVISIED - | | | CONTRACT NO. 64C08 | ILLINOIS FED. AID PROJECT | | | | | | |
| | PLOT DATE = 1/19/2017 | DATE - 1/20/2017 | REVISIED - | | | | | | | | | | |
| | | | | | | | | | | | | | |

| | |
|------------------|--|
| FINAL SURVEY NO. | |
| SURVEYED | |
| PLOTTED | |
| TEMPLATE | |
| AREAS CHECKED | |
| BY | |
| DATE | |



| | |
|---------------------|--|
| ORIGINAL SURVEY NO. | |
| SURVEYED | |
| PLOTTED | |
| TEMPLATE | |
| AREAS CHECKED | |
| BY | |
| DATE | |

| | | |
|----------|-----|------------|
| LAYOUT | RLT | 11/20/2014 |
| DRAWN | RLT | 11/20/2014 |
| REVIEWED | MTH | 10/22/2015 |



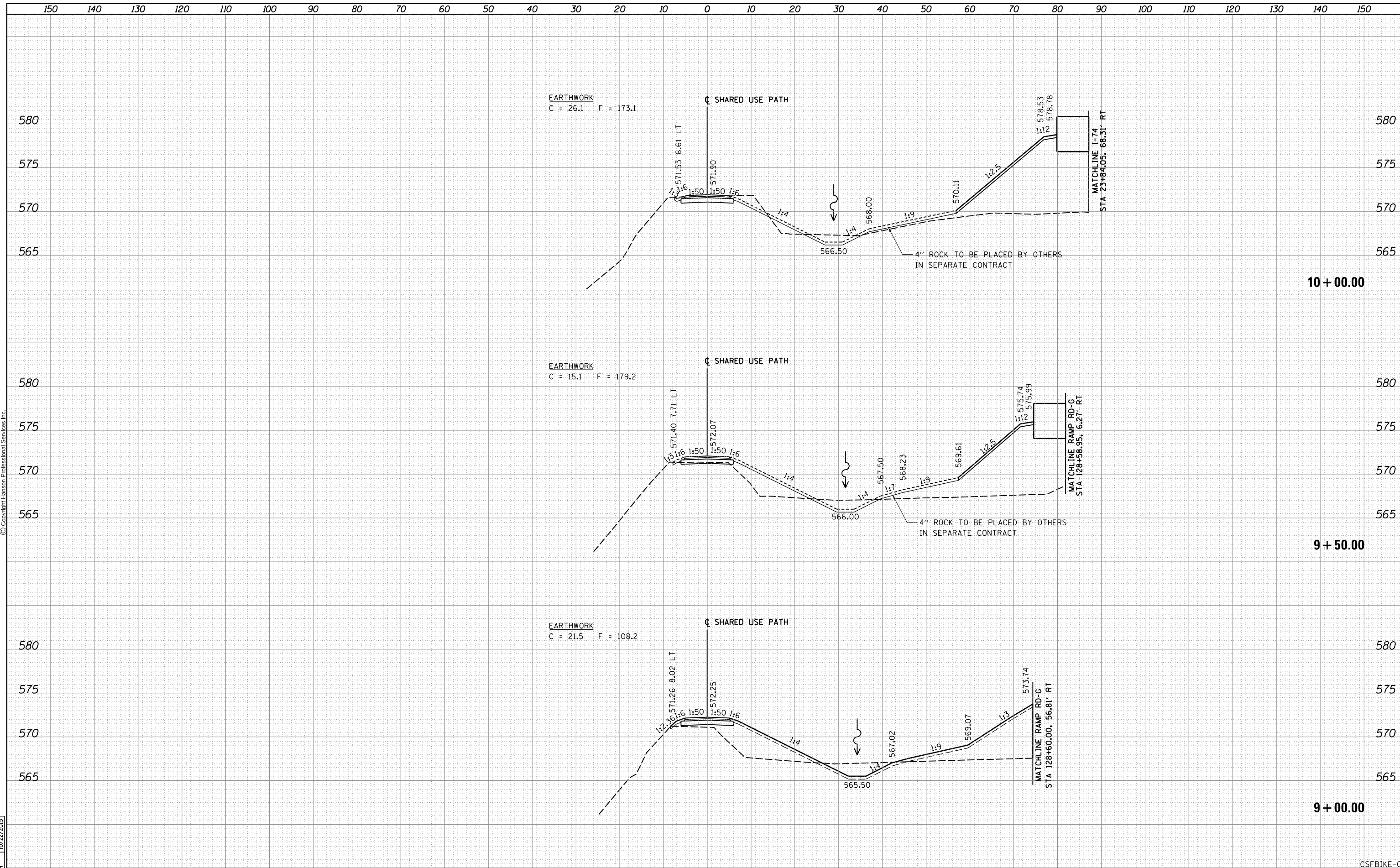
| | | | | | | | | | | | | | |
|---|-----------------------|----------------|------------|---|---|--------------------|-------------|------|--------------------|---------|---------------------------|--------------|-----------|
| FILE NAME = D2CONAB-HPS-sh-t-xssh018M.dgn | USER NAME = hehr01663 | DESIGNED - RLT | REVISIED - | STATE OF ILLINOIS DEPARTMENT OF TRANSPORTATION | CROSS SECTIONS SHARED-USE PATH | | | | F.A.I. RTE. | SECTION | COUNTY | TOTAL SHEETS | SHEET NO. |
| PLOT SCALE = | CHECKED - MTH | REVISIED - | REVISIED - | | 74 | (81-1)R & 81-IHVBR | ROCK ISLAND | 1504 | 1352 | | | | |
| PLOT DATE = 1/19/2017 | DATE - 1/20/2017 | REVISIED - | REVISIED - | | SCALE: SHEET NO. 1 OF 5 SHEETS STA. 7+60.00 TO STA. 8+50.00 | | | | CONTRACT NO. 64C08 | | | | |
| | | | | | | | | | | | ILLINOIS FED. AID PROJECT | | |

| | |
|--------------|---------------|
| BY | DATE |
| | |
| FINAL SURVEY | SURVEYED |
| NOTE BOOK | PLOTTED |
| NO. | TEMPLATE |
| | AREAS CHECKED |



| | |
|-----------------|---------------|
| BY | DATE |
| | |
| ORIGINAL SURVEY | SURVEYED |
| NOTE BOOK | PLOTTED |
| NO. | TEMPLATE |
| | AREAS CHECKED |

| | |
|-----|------------|
| RLT | 11/20/2014 |
| RLT | 11/20/2014 |
| MTH | 10/22/2015 |



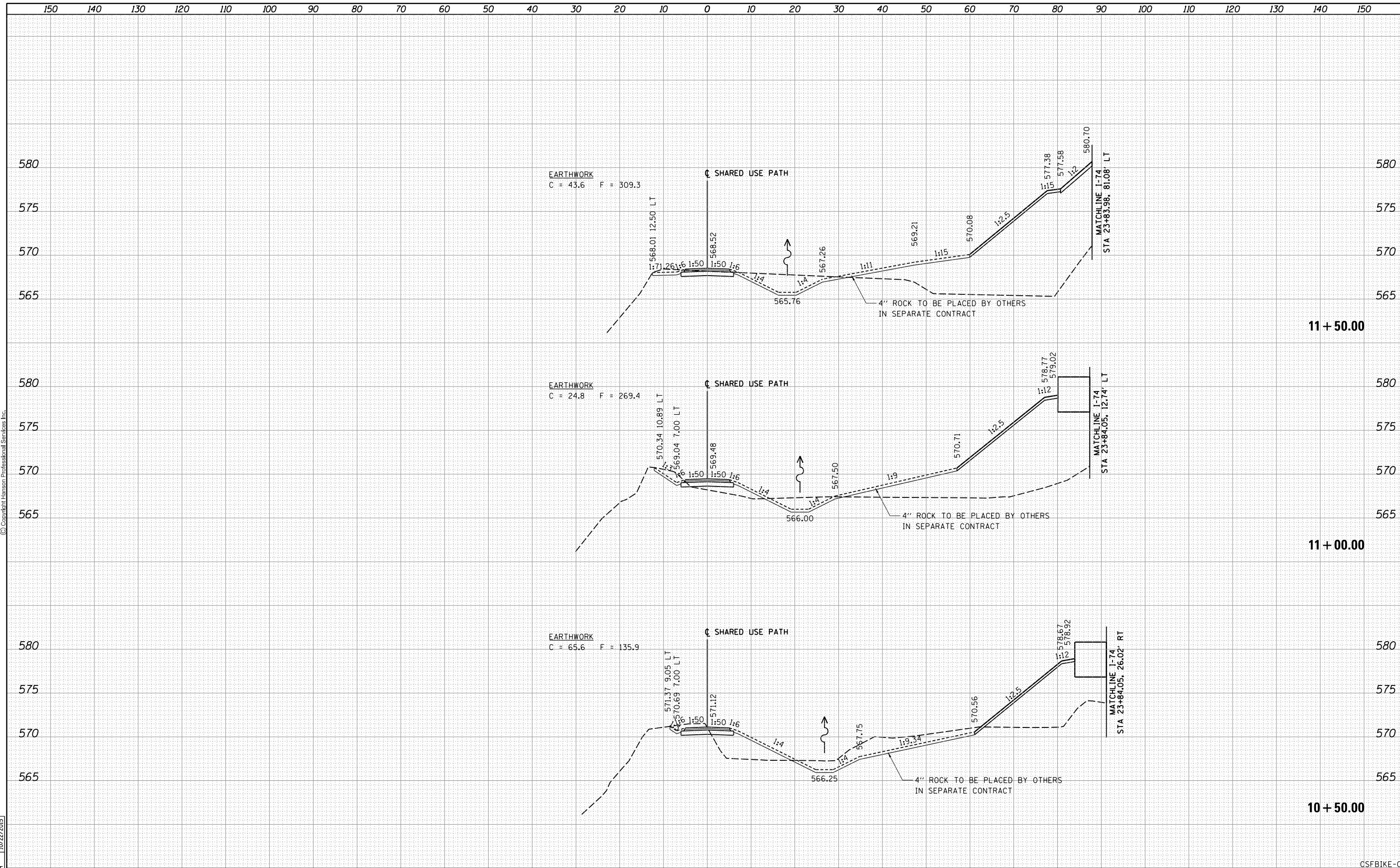
| | | | | | | | | | | | | | |
|---|-----------------------|----------------|------------|---|---------------------------------------|--------------------|--------------------|---------------------------|-------------|---------|--------|--------------|-----------|
| FILE NAME = D2CONAB-HPS-sh-t-xssh018M.dgn | USER NAME = hehr01663 | DESIGNED - RLT | REVISIED - | STATE OF ILLINOIS DEPARTMENT OF TRANSPORTATION | CROSS SECTIONS SHARED-USE PATH | | | | F.A.I. RTE. | SECTION | COUNTY | TOTAL SHEETS | SHEET NO. |
| | | DRAWN - RLT | REVISIED - | | 74 | (81-1)R & 81-IHVBR | ROCK ISLAND | 1504 | 1353 | | | | |
| PLOT SCALE = | CHECKED - MTH | REVISIED - | SCALE: | | SHEET NO. 2 OF 5 SHEETS | STA. 9+00.00 | TO STA. 10+00.00 | ILLINOIS FED. AID PROJECT | | | | | |
| PLOT DATE = 1/19/2017 | DATE - 1/20/2017 | REVISIED - | | | | | CONTRACT NO. 64C08 | | | | | | |

| | | |
|------------------|----------|------|
| FINAL SURVEY NO. | SURVEYED | DATE |
| NOTE BOOK NO. | PLOTTED | |
| AREAS CHECKED | TEMPLATE | |
| | AREAS | |
| | CHECKED | |



| | | |
|---------------------|----------|------|
| ORIGINAL SURVEY NO. | SURVEYED | DATE |
| NOTE BOOK NO. | PLOTTED | |
| AREAS CHECKED | TEMPLATE | |
| | AREAS | |
| | CHECKED | |

| | | |
|----------|-----|------------|
| LAYOUT | RLT | 11/20/2014 |
| DRAWN | RLT | 11/20/2014 |
| REVIEWED | MTH | 10/22/2015 |



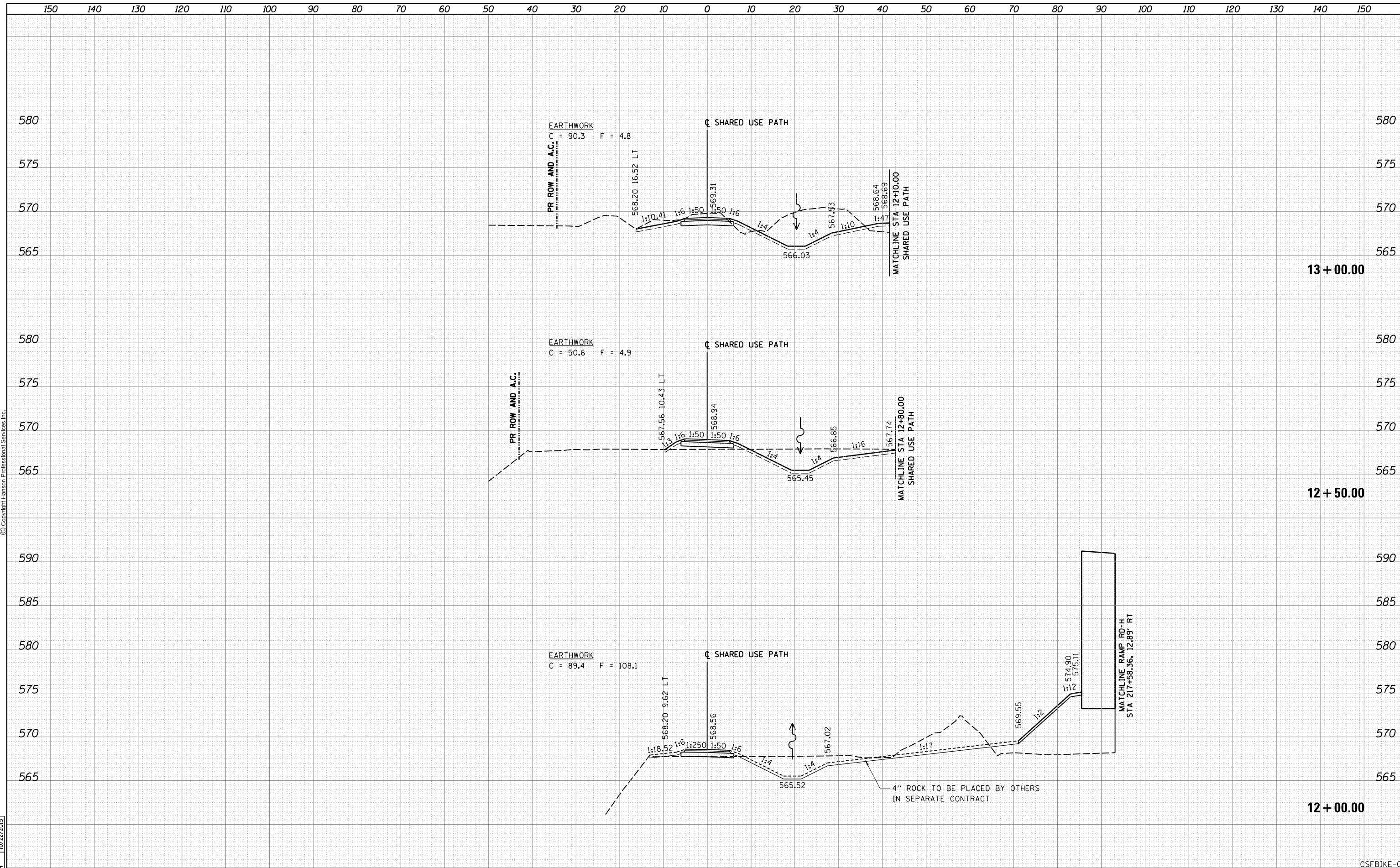
| | | | | | | | | | | | | | |
|---|-----------------------|------------------|------------|---|---------------------------------------|-------------------------|---------------|------------------|--------------------|----------------------------|--------------------|-------------------|----------------|
| FILE NAME = D2CONAB-HPS-sht-xssht018M.dgn | USER NAME = hehr01663 | DESIGNED - RLT | REVISIED - | STATE OF ILLINOIS DEPARTMENT OF TRANSPORTATION | CROSS SECTIONS SHARED-USE PATH | | | | F.A.I. RTE. 74 | SECTION (81-1)R & 81-IHVBR | COUNTY ROCK ISLAND | TOTAL SHEETS 1504 | SHEET NO. 1354 |
| | PLOT SCALE = | CHECKED - MTH | REVISIED - | | SCALE: | SHEET NO. 3 OF 5 SHEETS | STA. 10+50.00 | TO STA. 11+50.00 | CONTRACT NO. 64C08 | | | | |
| | PLOT DATE = 1/19/2017 | DATE - 1/20/2017 | REVISIED - | | ILLINOIS FED. AID PROJECT | | | | | | | | |
| CSFBIKE-03 | | | | | | | | | | | | | |

| | | |
|--------------|---------------|------|
| FINAL SURVEY | SURVEYED | DATE |
| NOTE BOOK | PLOTTED | BY |
| NO. | TEMPLATE | |
| | AREAS CHECKED | |



| | | |
|-----------------|---------------|------|
| ORIGINAL SURVEY | SURVEYED | DATE |
| NOTE BOOK | PLOTTED | BY |
| NO. | TEMPLATE | |
| | AREAS CHECKED | |

| | | |
|----------|-----|------------|
| LAYOUT | RLT | 11/20/2014 |
| DRAWN | RLT | 11/20/2014 |
| REVIEWED | MTH | 10/22/2015 |



| | | | | | | | | | | | | | |
|---|-----------------------|----------------|------------|---|---|---------------|--------------------|----|---------------------------|-------------|--------|--------------|-----------|
| FILE NAME = D2CONAB-HPS-shr-xssht018M.dgn | USER NAME = hehr01663 | DESIGNED - RLT | REVISIED - | STATE OF ILLINOIS DEPARTMENT OF TRANSPORTATION | CROSS SECTIONS SHARED-USE PATH | | | | F.A.I. RTE. | SECTION | COUNTY | TOTAL SHEETS | SHEET NO. |
| PLOT SCALE = | CHECKED - MTH | REVISIED - | SCALE: | | SHEET NO. 4 OF 5 SHEETS | STA. 12+00.00 | TO STA. 13+00.00 | 74 | (81-1)R & 81-IHVBR | ROCK ISLAND | 1504 | 1355 | |
| PLOT DATE = 1/19/2017 | DATE - 1/20/2017 | REVISIED - | | | | | CONTRACT NO. 64C08 | | ILLINOIS FED. AID PROJECT | | | | |
| CSFBIKE-04 | | | | | | | | | | | | | |

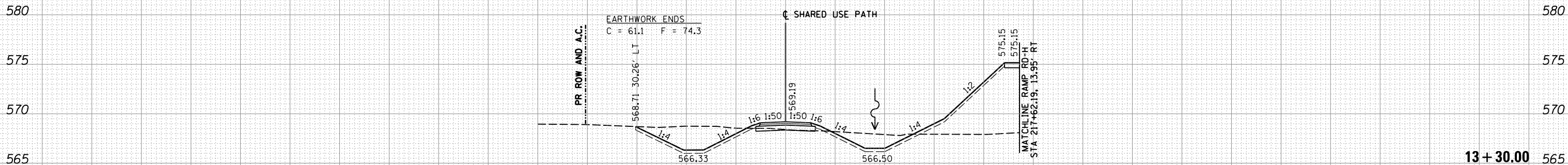
150 140 130 120 110 100 90 80 70 60 50 40 30 20 10 0 10 20 30 40 50 60 70 80 90 100 110 120 130 140 150

| | | | |
|------------------|--------------------------------|----|------|
| FINAL SURVEY NO. | SURVEYED PLOTTED AREAS CHECKED | BY | DATE |
| | | | |



© Copyright Hanson Professional Services Inc.

| | | | |
|---------------------|--------------------------------|----|------|
| ORIGINAL SURVEY NO. | SURVEYED PLOTTED AREAS CHECKED | BY | DATE |
| | | | |



13 + 30.00 565

CSFBIKE-05

| | | |
|----------|-----|------------|
| LAYOUT | RLT | 11/20/2014 |
| DRAWN | RLT | 11/20/2014 |
| REVIEWED | MTH | 10/22/2015 |

| | | | |
|---|-----------------------|------------------|------------|
| FILE NAME = D2CONAB-HPS-sh-t-xssh018M.dgn | USER NAME = hehr01663 | DESIGNED - RLT | REVISIED - |
| | | DRAWN - RLT | REVISIED - |
| | | CHECKED - MTH | REVISIED - |
| | | DATE - 1/20/2017 | REVISIED - |

**STATE OF ILLINOIS
DEPARTMENT OF TRANSPORTATION**

**CROSS SECTIONS
SHARED-USE PATH**

SCALE: SHEET NO. 5 OF 5 SHEETS STA. 13+30.00 TO STA. 13+30.00

| F.A.I. RTE. | SECTION | COUNTY | TOTAL SHEETS | SHEET NO. |
|--------------------|--------------------|-------------|---------------------------|-----------|
| 74 | (81-1)R & 81-IHVBR | ROCK ISLAND | 1504 | 1356 |
| CONTRACT NO. 64C08 | | | ILLINOIS FED. AID PROJECT | |

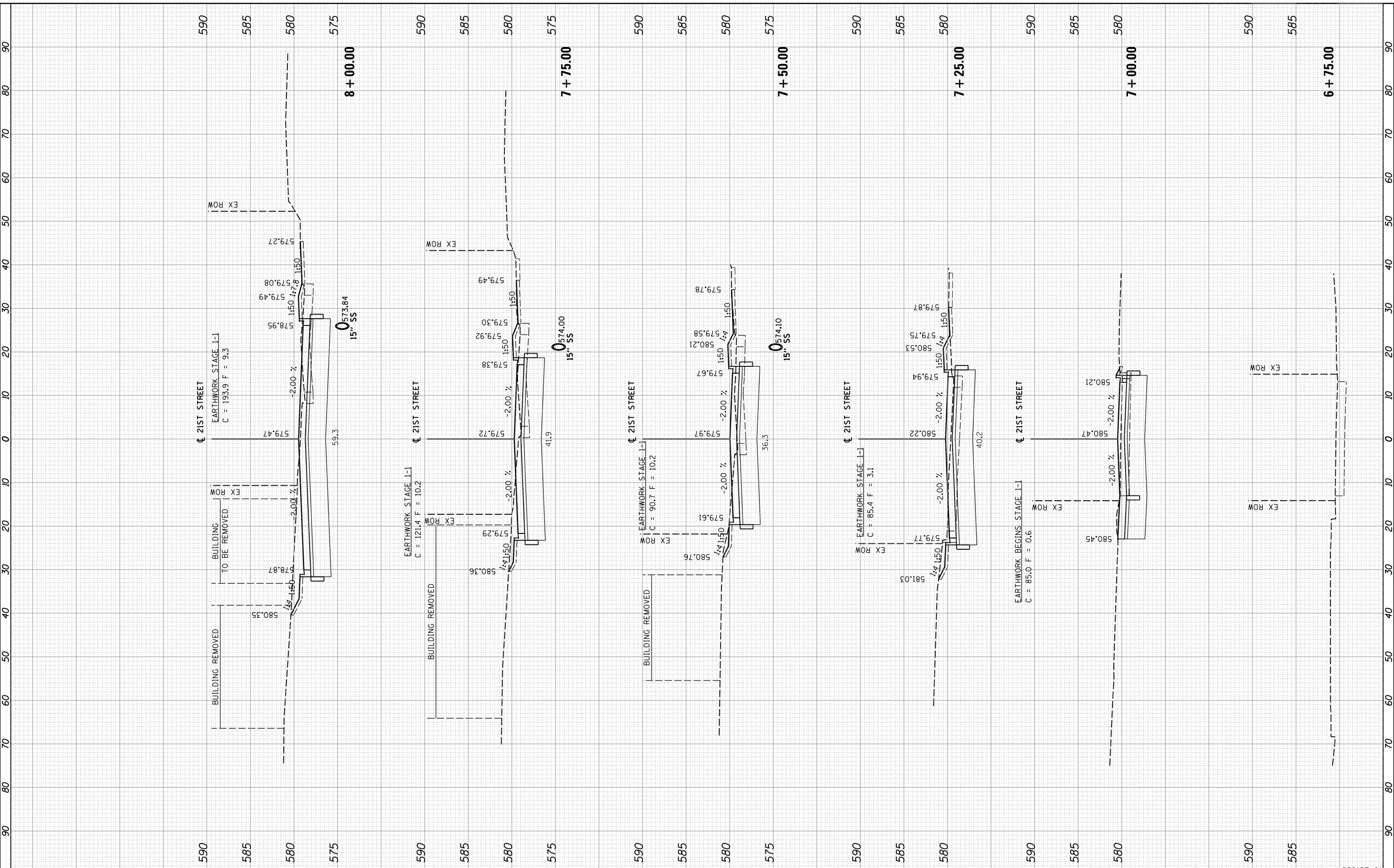


| | | | |
|------------------|---|----|------|
| FINAL SURVEY NO. | SURVEYED PLOTTED TEMPLATE AREAS CHECKED | BY | DATE |
| | | | |
| | | | |
| | | | |

| | | | |
|---------------------|---|----|------|
| ORIGINAL SURVEY NO. | SURVEYED PLOTTED TEMPLATE AREAS CHECKED | BY | DATE |
| | | | |
| | | | |
| | | | |

| | | |
|----------|-----|------------|
| LAYOUT | RLT | 11/20/2014 |
| DRAWN | RLT | 11/20/2014 |
| REVIEWED | MTH | 10/22/2015 |

© Copyright Hanson Professional Services Inc.



FILE NAME = D2CONAB-HPS-sht-xssht021L.dgn

| | |
|-------------|-----------|
| USER NAME = | hehr01663 |
| DESIGNED - | RLT |
| DRAWN - | RLT |
| CHECKED - | MTH |
| DATE - | 1/19/2017 |

| | |
|------------|--|
| REVISOR - | |
| REVISION - | |
| REVISION - | |
| REVISION - | |

**STATE OF ILLINOIS
DEPARTMENT OF TRANSPORTATION**

**CROSS SECTIONS
21ST STREET**

SCALE: SHEET NO. 1 OF 2 SHEETS STA. 6+75.00 TO STA. 8+00.00

| | | | | |
|---------------------------|--------------------|-------------|--------------|-----------|
| F.A.I. RTE. | SECTION | COUNTY | TOTAL SHEETS | SHEET NO. |
| 74 | (81-1)R & 81-IHVBR | ROCK ISLAND | 1504 | 1357 |
| CONTRACT NO. 64C08 | | | | |
| ILLINOIS FED. AID PROJECT | | | | |

CS21ST-01

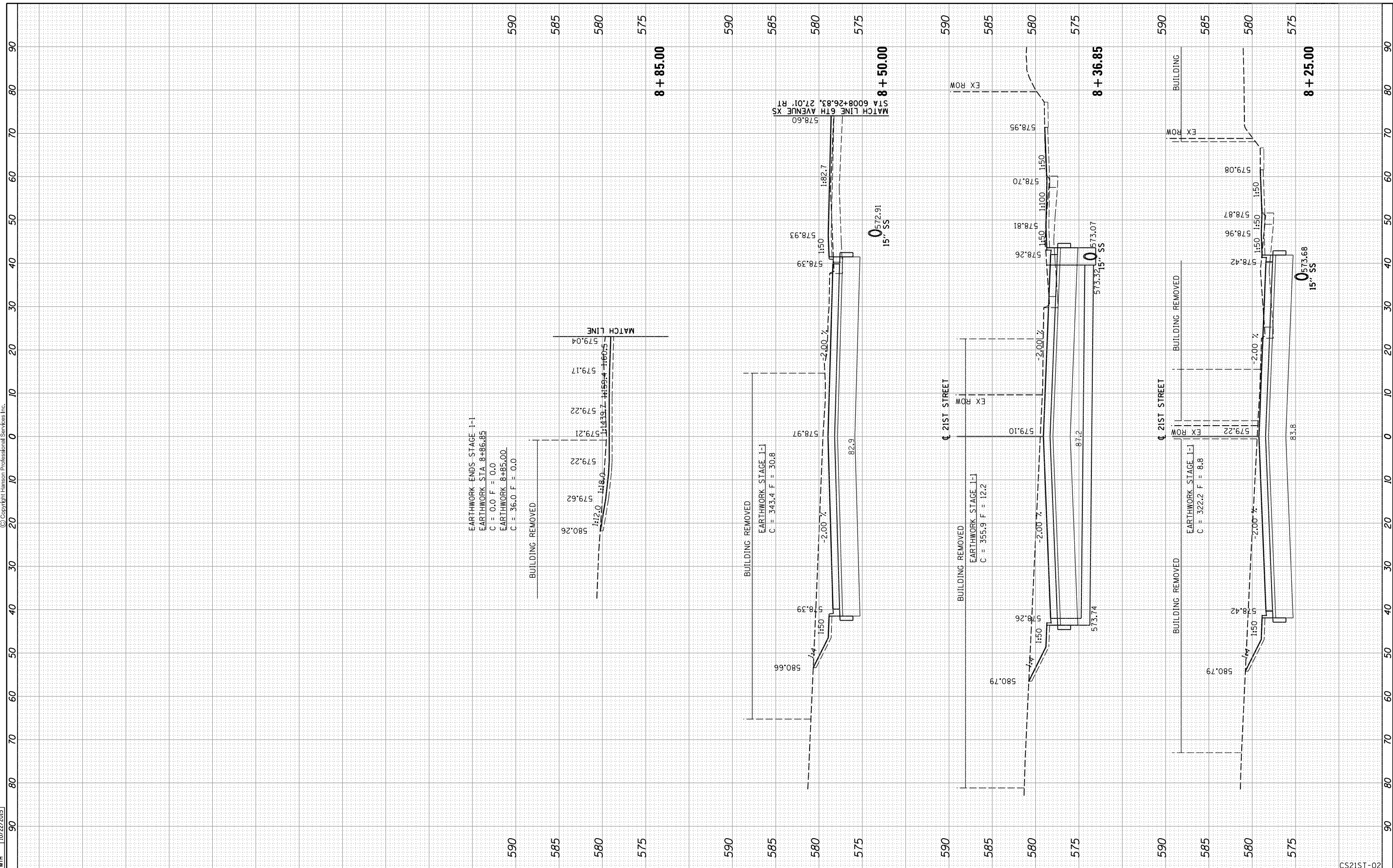


| | | | |
|------------------|--------------------------------|----|------|
| FINAL SURVEY NO. | SURVEYED PLOTTED AREAS CHECKED | BY | DATE |
| NOTE BOOK NO. | TEMPLATE AREAS CHECKED | | |

| | | | |
|---------------------|--------------------------------|----|------|
| ORIGINAL SURVEY NO. | SURVEYED PLOTTED AREAS CHECKED | BY | DATE |
| | | | |

| | | |
|--------------|-----|------------|
| LAYOUT DRAWN | RLT | II/20/2014 |
| REVIEWED | MTH | 10/22/2015 |

© Copyright Hanson Professional Services Inc.



FILE NAME = D2CONAB-HPS-sht-xssht021L.dgn

USER NAME = hehrn01663

DESIGNED - RLT
DRAWN - RLT
CHECKED - MTH
DATE - 1/20/2017

REVISED -
REVISED -
REVISED -
REVISED -

STATE OF ILLINOIS
DEPARTMENT OF TRANSPORTATION

CROSS SECTIONS
21ST STREET

SCALE: SHEET NO. 2 OF 2 SHEETS STA. 8+25.00 TO STA. 8+85.00

| F.A.I. R.T.E. | SECTION | COUNTY | TOTAL SHEETS | SHEET NO. |
|--------------------|--------------------|-------------|---------------------------|-----------|
| 74 | (81-1)R & 81-IHVBR | ROCK ISLAND | 1504 | 1358 |
| CONTRACT NO. 64C08 | | | ILLINOIS FED. AID PROJECT | |

CS21ST-02

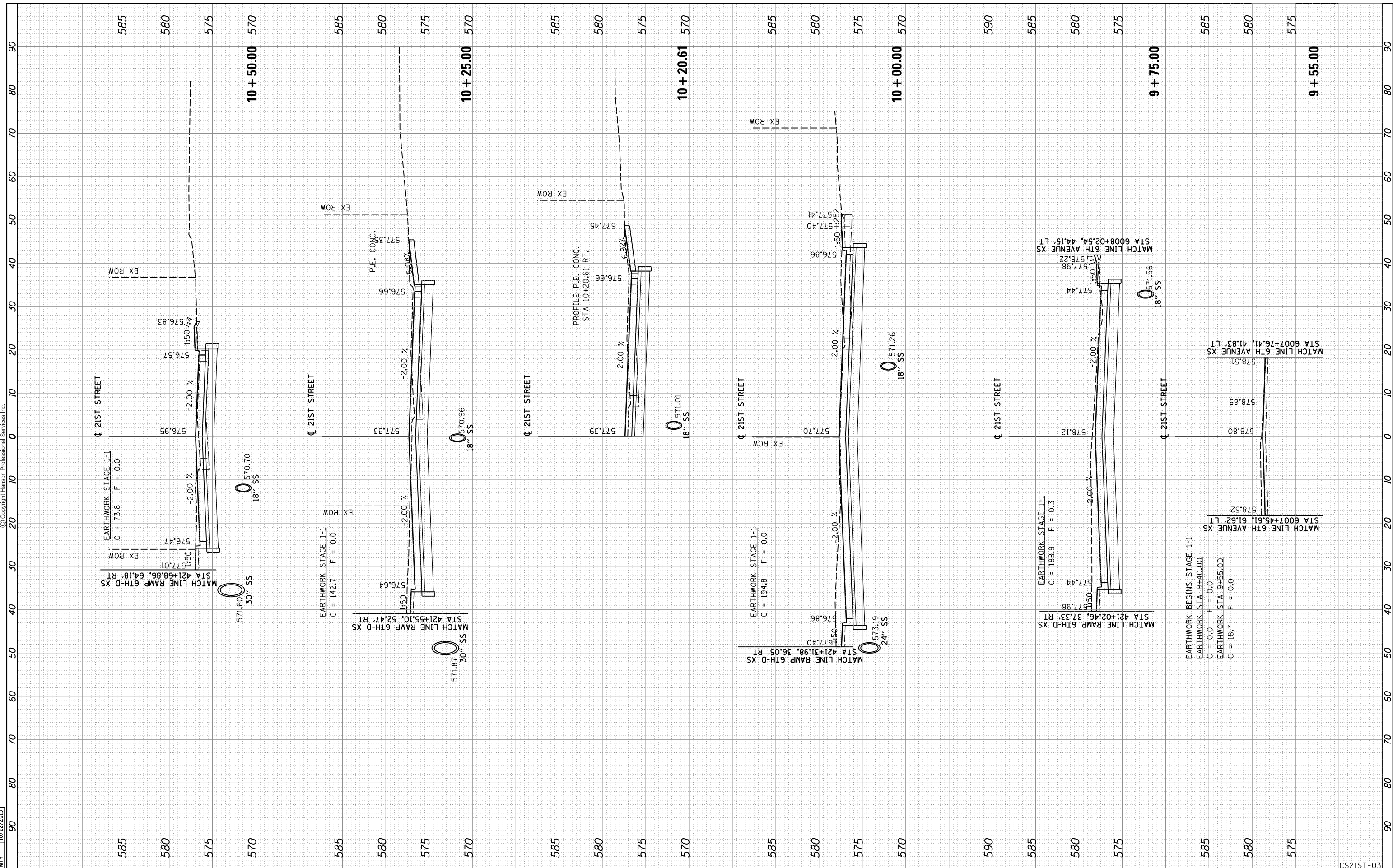


| | | | |
|------------------|---------------|----|------|
| FINAL SURVEY NO. | SURVEYED | BY | DATE |
| NOTE BOOK | PLOTTED | | |
| AREAS CHECKED | TEMPLATE | | |
| | AREAS CHECKED | | |

| | | | |
|---------------------|---------------|----|------|
| ORIGINAL SURVEY NO. | SURVEYED | BY | DATE |
| NOTE BOOK | PLOTTED | | |
| AREAS CHECKED | TEMPLATE | | |
| | AREAS CHECKED | | |

| | | |
|----------|-----|------------|
| LAYOUT | RLT | 11/20/2014 |
| DRAWN | RLT | 11/20/2014 |
| REVIEWED | MTH | 10/22/2015 |

© Copyright Hanson Professional Services Inc.



FILE NAME = D2CONAB-HPS-sh-t-xssh0041.dgn
 USER NAME = hehr@1663
 PLOT SCALE =
 PLOT DATE = 1/19/2017

DESIGNED - RLT
 DRAWN - RLT
 CHECKED - MTH
 DATE - 1/20/2017

REVISED -
 REVISED -
 REVISED -
 REVISED -

**STATE OF ILLINOIS
 DEPARTMENT OF TRANSPORTATION**

**CROSS SECTIONS
 21ST STREET**

SCALE: SHEET NO. 1 OF 4 SHEETS STA. 9+55.00 TO STA. 10+50.00

| | | | | |
|--------------------|--------------------|-------------|---------------------------|-----------|
| F.A.I. RTE. | SECTION | COUNTY | TOTAL SHEETS | SHEET NO. |
| 74 | (81-1)R & 81-1)HVR | ROCK ISLAND | 1504 | 1359 |
| CONTRACT NO. 64C08 | | | ILLINOIS FED. AID PROJECT | |

CS21ST-03

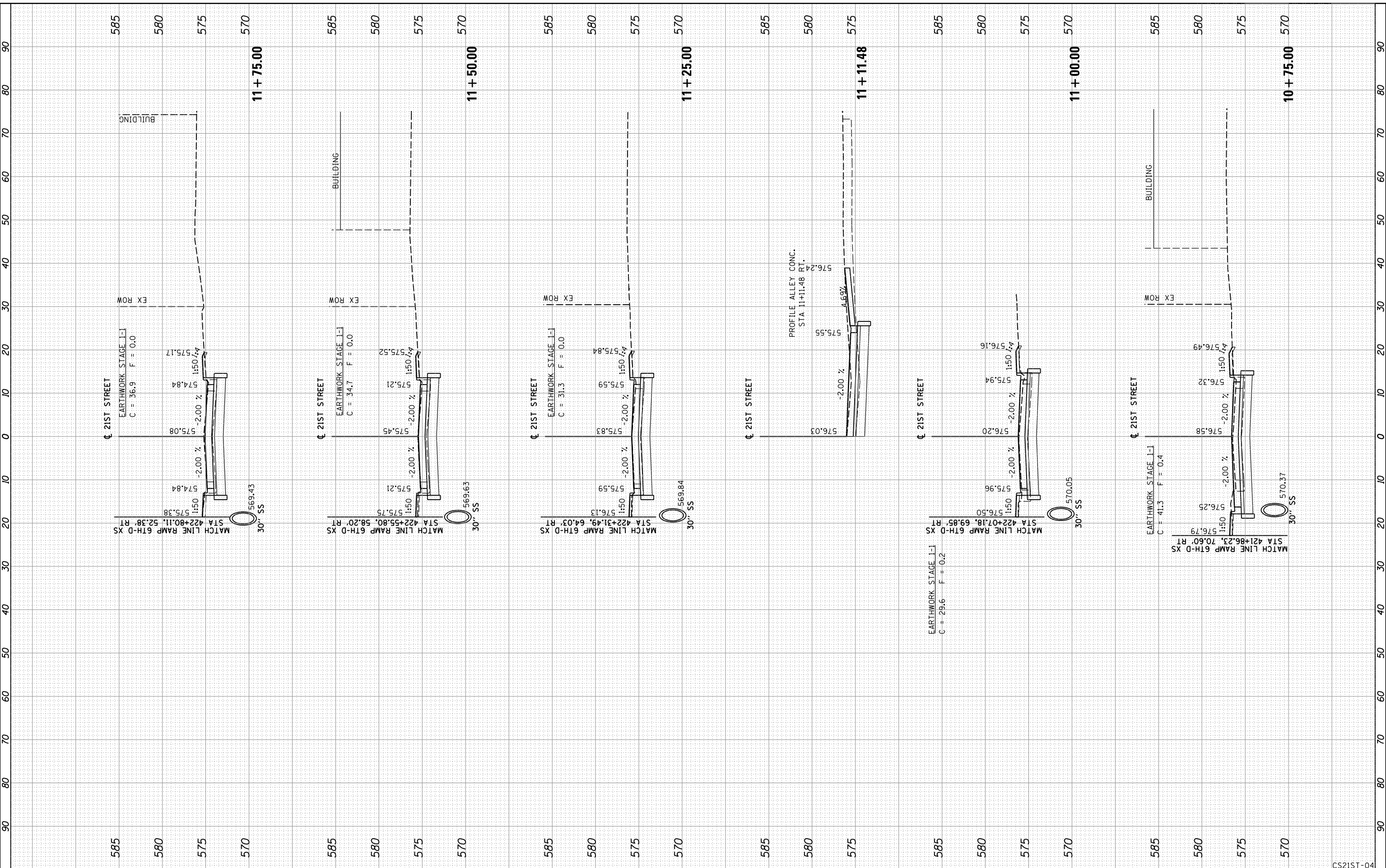


| | | | |
|------------------|---------------|----|------|
| FINAL SURVEY NO. | SURVEYED | BY | DATE |
| NOTE BOOK | PLOTTED | | |
| AREAS CHECKED | TEMPLATE | | |
| | AREAS CHECKED | | |

| | | | |
|---------------------|---------------|----|------|
| ORIGINAL SURVEY NO. | SURVEYED | BY | DATE |
| NOTE BOOK | PLOTTED | | |
| AREAS CHECKED | TEMPLATE | | |
| | AREAS CHECKED | | |

| | | |
|----------|-----|------------|
| LAYOUT | RLT | 11/20/2014 |
| DRAWN | RLT | 11/20/2014 |
| REVIEWED | MTH | 10/22/2015 |

© Copyright Hanson Professional Services Inc.



FILE NAME = D2CONAB-HPS-sh-t-xssh004L.dgn

USER NAME = hehr01663

DESIGNED - RLT
 DRAWN - RLT
 CHECKED - MTH
 DATE - 1/19/2017

REVISED -
 REVISED -
 REVISED -
 REVISED -

**STATE OF ILLINOIS
 DEPARTMENT OF TRANSPORTATION**

**CROSS SECTIONS
 21ST STREET**

SCALE: SHEET NO. 2 OF 4 SHEETS STA. 10+75.00 TO STA. 11+75.00

| | | | | |
|--------------------|--------------------|-------------|---------------------------|-----------|
| F.A.I. RTE. | SECTION | COUNTY | TOTAL SHEETS | SHEET NO. |
| 74 | (81-1)R & 81-1HVBR | ROCK ISLAND | 1504 | 1360 |
| CONTRACT NO. 64C08 | | | ILLINOIS FED. AID PROJECT | |

CS21ST-04



| | | | |
|---------------|----------|----|------|
| FINAL SURVEY | SURVEYED | BY | DATE |
| NOTE BOOK | PLOTTED | | |
| AREAS CHECKED | TEMPLATE | | |
| | AREAS | | |
| | CHECKED | | |

| | | | |
|-----------------|----------|----|------|
| ORIGINAL SURVEY | SURVEYED | BY | DATE |
| NOTE BOOK | PLOTTED | | |
| AREAS CHECKED | TEMPLATE | | |
| | AREAS | | |
| | CHECKED | | |

| | | |
|----------|-----|------------|
| LAYOUT | RLT | 11/20/2014 |
| DRAWN | RLT | 11/20/2014 |
| REVIEWED | MTH | 10/22/2015 |



FILE NAME = D2CONAB-HPS-sh-t-xssh004L.dgn

USER NAME = hehr01663
 DESIGNED - RLT
 DRAWN - RLT
 CHECKED - MTH
 DATE - 1/19/2017

REVISOR -
 REVISION -
 REVISION -
 REVISION -

**STATE OF ILLINOIS
 DEPARTMENT OF TRANSPORTATION**

**CROSS SECTIONS
 21ST STREET**

SCALE: SHEET NO. 3 OF 4 SHEETS STA. 12+00.00 TO STA. 13+25.00

| | | | | |
|---------------------------|---------------------|-------------|--------------|-----------|
| F.A.I. RTE. | SECTION | COUNTY | TOTAL SHEETS | SHEET NO. |
| 74 | (81-1)R & 81-1)HVBR | ROCK ISLAND | 1504 | 1361 |
| CONTRACT NO. 64C08 | | | | |
| ILLINOIS FED. AID PROJECT | | | | |

CS21ST-05

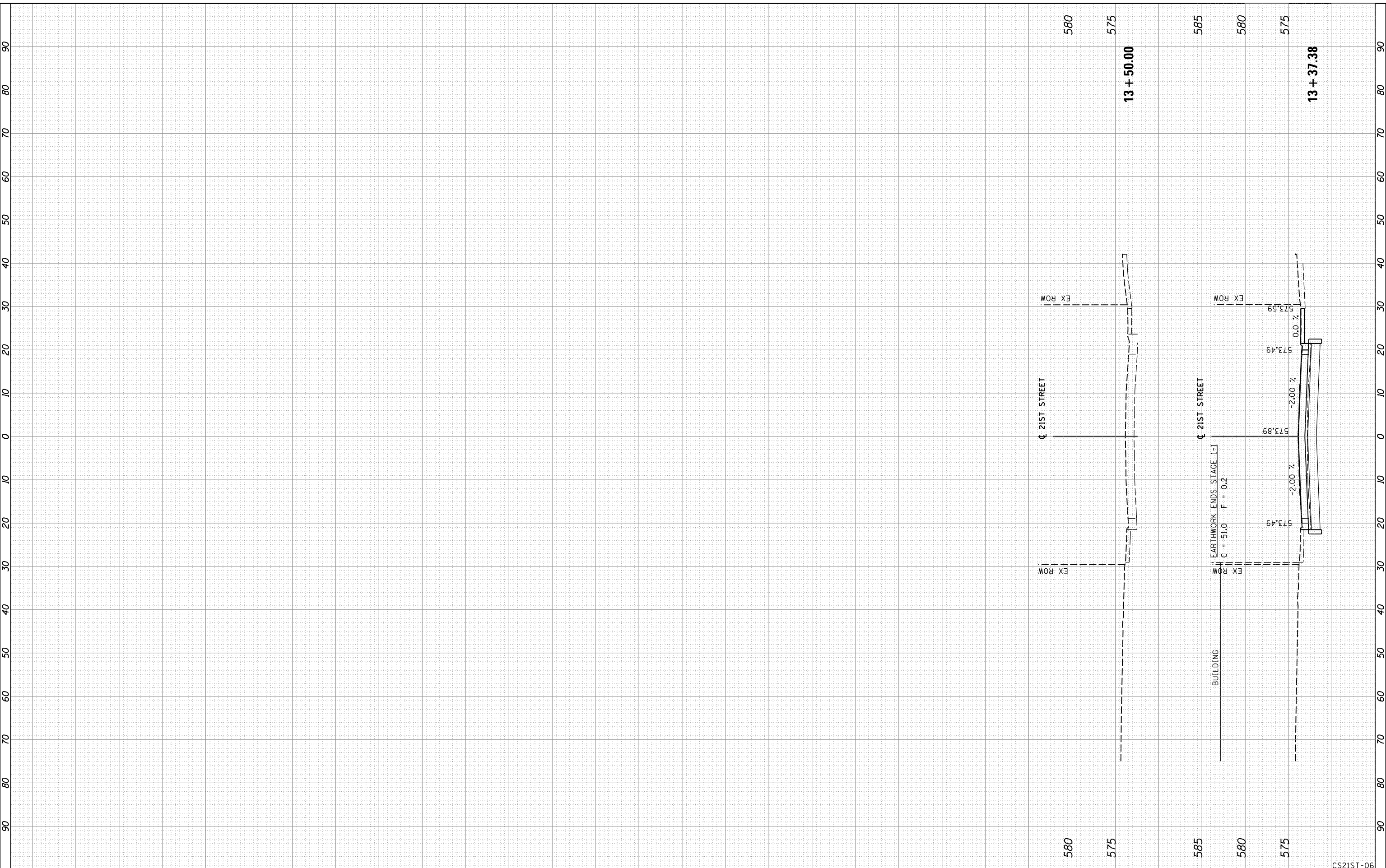


© Copyright Hanson Professional Services Inc.

| | | | |
|------------------|----------------|----|------|
| FINAL SURVEY NO. | SURVEYED AREAS | BY | DATE |
| NOTE BOOK | PLOTTED | | |
| AREAS CHECKED | TEMPLATE | | |
| | AREAS | | |
| | CHECKED | | |

| | | | |
|---------------------|----------------|----|------|
| ORIGINAL SURVEY NO. | SURVEYED AREAS | BY | DATE |
| NOTE BOOK | PLOTTED | | |
| AREAS CHECKED | TEMPLATE | | |
| | AREAS | | |
| | CHECKED | | |

| | | |
|----------|-----|------------|
| LAYOUT | RLT | 11/20/2014 |
| DRAWN | RLT | 11/20/2014 |
| REVIEWED | MTH | 10/22/2015 |



FILE NAME = D2CONAB-HPS-sh-t-xssh004L.dgn

USER NAME = hehr01663

DESIGNED - RLT
DRAWN - RLT
CHECKED - MTH
DATE - 1/20/2017

REVISED -
REVISED -
REVISED -
REVISED -

**STATE OF ILLINOIS
DEPARTMENT OF TRANSPORTATION**

**CROSS SECTIONS
21ST STREET**

SCALE: SHEET NO. 4 OF 4 SHEETS STA. 13+37.38 TO STA. 13+50.00

| | | | | |
|--------------------|--------------------|-------------|--------------|-----------|
| F.A.I. RTE. | SECTION | COUNTY | TOTAL SHEETS | SHEET NO. |
| 74 | (81-1)R & 81-1HVBR | ROCK ISLAND | 1504 | 1362 |
| CONTRACT NO. 64C08 | | | | |

ILLINOIS FED. AID PROJECT

CS21ST-06

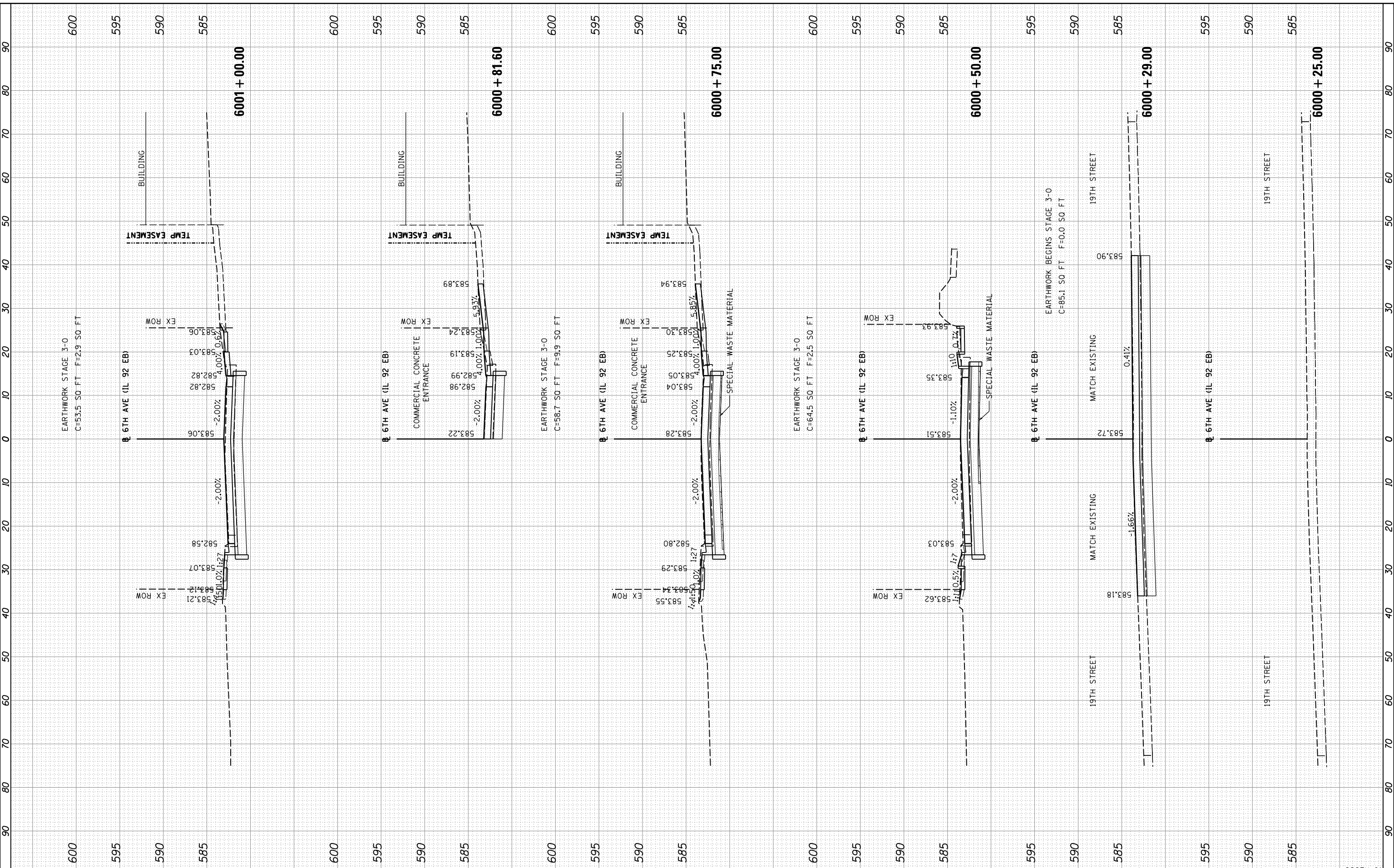


| | | | |
|---------------|---------------|----|------|
| FINAL SURVEY | SURVEYED | BY | DATE |
| NOTE BOOK | PLOTTED | | |
| AREAS CHECKED | TEMPLATE | | |
| | AREAS CHECKED | | |

| | | | |
|-----------------|---------------|----|------|
| ORIGINAL SURVEY | SURVEYED | BY | DATE |
| NOTE BOOK | PLOTTED | | |
| AREAS CHECKED | TEMPLATE | | |
| | AREAS CHECKED | | |

| | | |
|----------|---------|------------|
| LAYOUT | CBP | 11/20/2014 |
| DRAWN | CBP/RLT | 11/20/2014 |
| REVIEWED | MTH | 10/22/2015 |

© Copyright Hanson Professional Services Inc.



FILE NAME = D2CONAB-HPS-sh-t-xssh05L.dgn

| | |
|-------------|-----------|
| USER NAME = | hehr@1663 |
| DESIGNED - | RLT |
| DRAWN - | RLT |
| CHECKED - | MTH |
| DATE - | 1/19/2017 |

| | |
|----------|--|
| REVISD - | |
| REVISD - | |
| REVISD - | |
| REVISD - | |

**STATE OF ILLINOIS
DEPARTMENT OF TRANSPORTATION**

**CROSS SECTIONS
6TH AVENUE**

SCALE: SHEET NO. 1 OF 10 SHEETS STA. 6000+25.00 TO STA. 6001+00.00

| | | | | |
|---------------------------|-----------------|-------------|--------------|-----------|
| F.A.I. RTE. | SECTION | COUNTY | TOTAL SHEETS | SHEET NO. |
| 74 | 81-1R & 81-1HBR | ROCK ISLAND | 1504 | 1363 |
| CONTRACT NO. 64C08 | | | CS6TH-01 | |
| ILLINOIS FED. AID PROJECT | | | | |

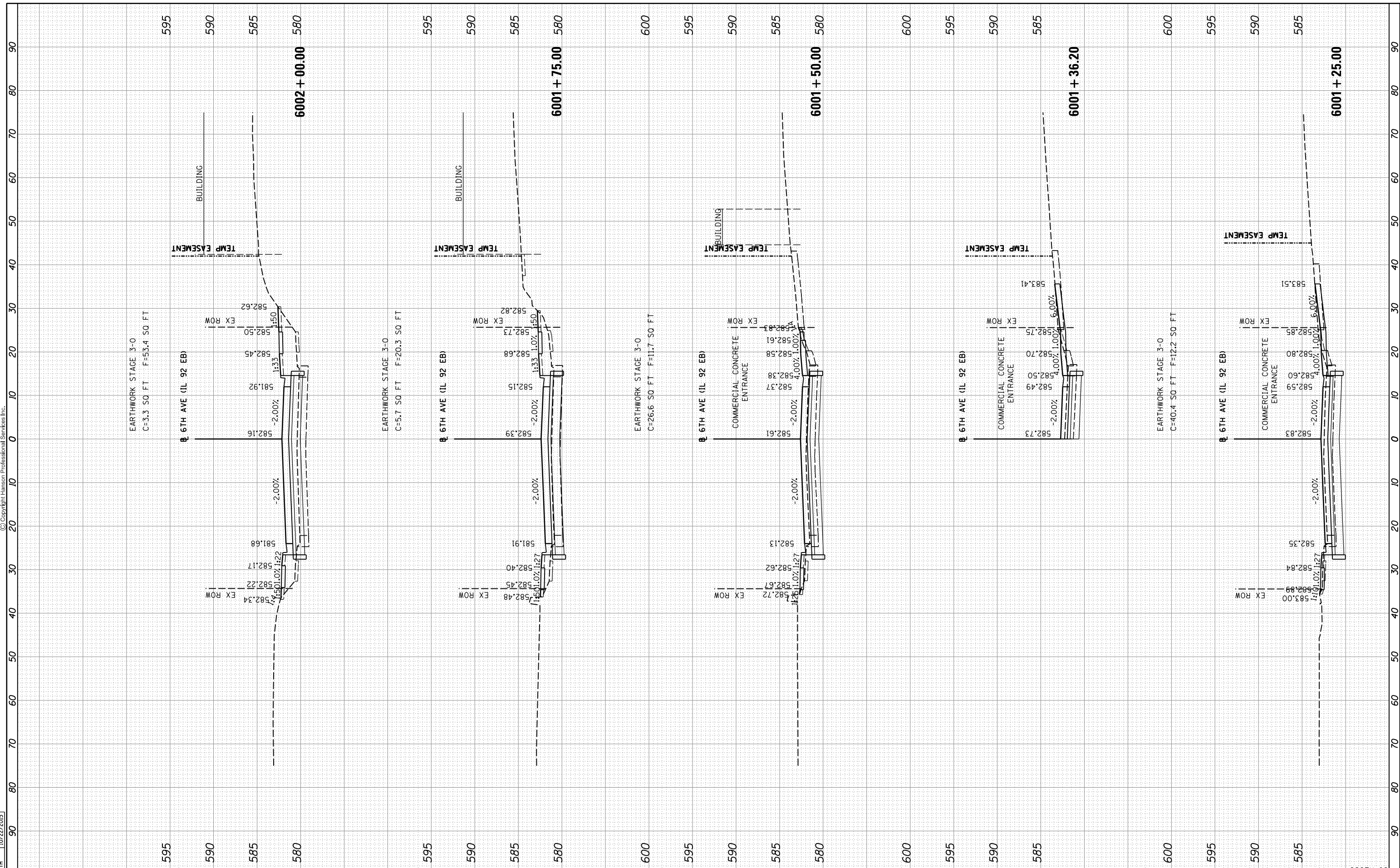


| | | | |
|---------------|---------------|----|------|
| FINAL SURVEY | SURVEYED | BY | DATE |
| NOTE BOOK | PLOTTED | | |
| AREAS CHECKED | TEMPLATE | | |
| NO. | AREAS CHECKED | | |

| | | | |
|-----------------|---------------|----|------|
| ORIGINAL SURVEY | SURVEYED | BY | DATE |
| NOTE BOOK | PLOTTED | | |
| AREAS CHECKED | TEMPLATE | | |
| NO. | AREAS CHECKED | | |

| | | |
|----------|---------|------------|
| LAYOUT | CBP | 11/20/2014 |
| DRAWN | CBP/RLT | 11/20/2014 |
| REVIEWED | MTH | 10/22/2015 |

© Copyright Hanson Professional Services Inc.



FILE NAME = D2CONAB-HPS-sh-t-xssh05L.dgn

| | |
|-------------|-----------|
| USER NAME = | hehr01663 |
| DESIGNED - | RLT |
| DRAWN - | RLT |
| CHECKED - | MTH |
| DATE - | 1/20/2017 |

| | |
|-----------|--|
| REVISED - | |
| REVISED - | |
| REVISED - | |
| REVISED - | |

**STATE OF ILLINOIS
DEPARTMENT OF TRANSPORTATION**

**CROSS SECTIONS
6TH AVENUE**

SCALE: SHEET NO. 2 OF 10 SHEETS STA. 6001+25.00 TO STA. 6002+00.00

| | | | | |
|---------------------------|-----------------|-------------|--------------|-----------|
| F.A.I. RTE. | SECTION | COUNTY | TOTAL SHEETS | SHEET NO. |
| 74 | 81-1R & 81-1HBR | ROCK ISLAND | 1504 | 1364 |
| CONTRACT NO. 64C08 | | | | |
| ILLINOIS FED. AID PROJECT | | | | |

CS6TH-02

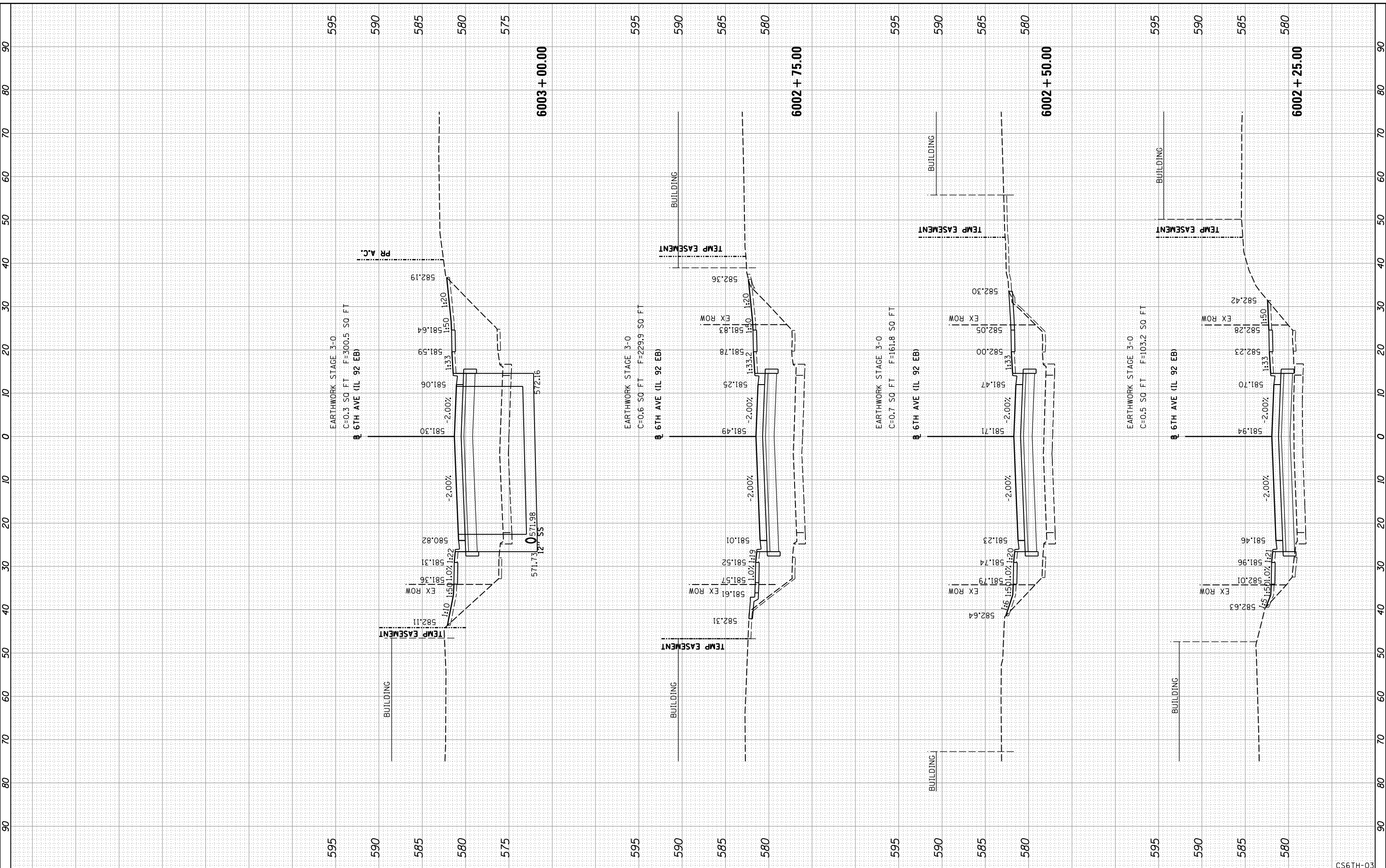


| | | | |
|------------------|---|----|------|
| FINAL SURVEY NO. | SURVEYED PLOTTED TEMPLATE AREAS CHECKED | BY | DATE |
| NO. | AREAS CHECKED | | |

| | | | |
|---------------------|---|----|------|
| ORIGINAL SURVEY NO. | SURVEYED PLOTTED TEMPLATE AREAS CHECKED | BY | DATE |
| NO. | AREAS CHECKED | | |

| | | |
|----------|---------|------------|
| LAYOUT | CBP | 11/20/2014 |
| DRAWN | CBP/RLT | 11/20/2014 |
| REVIEWED | MTH | 10/22/2015 |

© Copyright Hanson Professional Services Inc.



FILE NAME = D2CONAB-HPS-sh-t-xssh05L.dgn

| | | |
|-----------------------|------------------|-----------|
| USER NAME = hehn01663 | DESIGNED - RLT | REVISED - |
| PLOT SCALE = | DRAWN - RLT | REVISED - |
| PLOT DATE = 1/19/2017 | CHECKED - MTH | REVISED - |
| | DATE - 1/20/2017 | REVISED - |

**STATE OF ILLINOIS
DEPARTMENT OF TRANSPORTATION**

**CROSS SECTIONS
6TH AVENUE**

SCALE: SHEET NO. 3 OF 10 SHEETS STA. 6002+25.00 TO STA. 6003+00.00

| | | | | |
|--------------------|------------------|-------------|--------------|-----------|
| F.A.I. RTE. | SECTION | COUNTY | TOTAL SHEETS | SHEET NO. |
| 74 | 181-1R & 81-1HBR | ROCK ISLAND | 1504 | 1365 |
| CONTRACT NO. 64C08 | | | | |

CS6TH-03

ILLINOIS FED. AID PROJECT

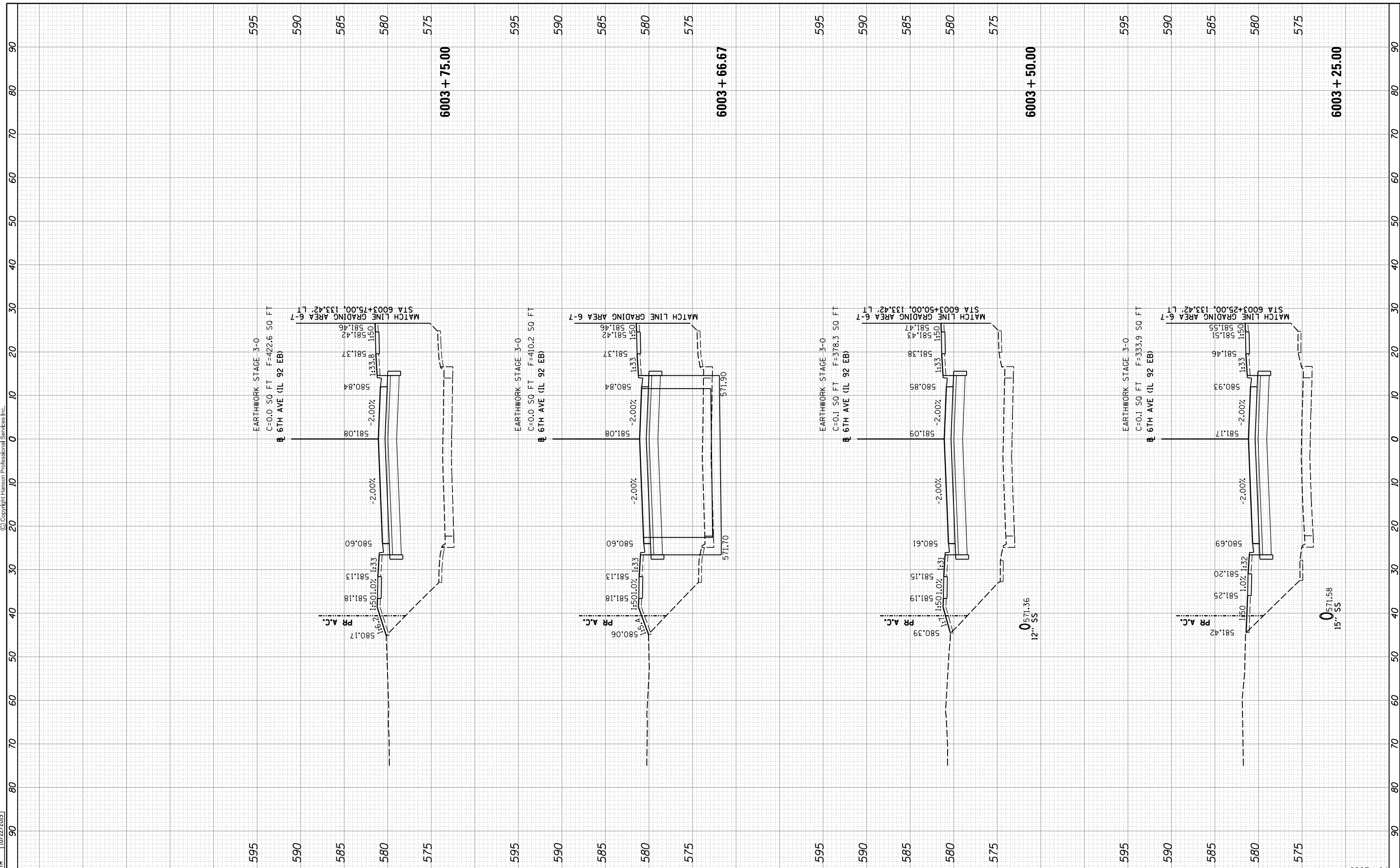


| | | | |
|---------------|----------|----|------|
| FINAL SURVEY | SURVEYED | BY | DATE |
| NOTE BOOK | PLOTTED | | |
| AREAS CHECKED | TEMPLATE | | |
| | AREAS | | |
| | CHECKED | | |

| | | | |
|-----------------|----------|----|------|
| ORIGINAL SURVEY | SURVEYED | BY | DATE |
| NOTE BOOK | PLOTTED | | |
| AREAS CHECKED | TEMPLATE | | |
| | AREAS | | |
| | CHECKED | | |

| | | |
|----------|---------|------------|
| LAYOUT | CBP | 11/20/2014 |
| DRAWN | CBP/RLT | 11/20/2014 |
| REVIEWED | MTH | 10/22/2015 |

© Copyright Hanson Professional Services Inc.



FILE NAME = D2CONAB-HPS-sht-xssht05L.dgn

| | |
|-------------|-----------|
| USER NAME = | hehr01663 |
| DESIGNED - | RLT |
| DRAWN - | RLT |
| CHECKED - | MTH |
| DATE - | 1/20/2017 |

| | |
|----------|--|
| REVISD - | |
| REVISD - | |
| REVISD - | |
| REVISD - | |

**STATE OF ILLINOIS
DEPARTMENT OF TRANSPORTATION**

**CROSS SECTIONS
6TH AVENUE**

SCALE: SHEET NO. 4 OF 10 SHEETS STA. 6003+25.00 TO STA. 6003+75.00

| | | | | |
|--------------------|-----------------|-------------|---------------------------|-----------|
| F.A.I. RTE. | SECTION | COUNTY | TOTAL SHEETS | SHEET NO. |
| 74 | 81-1R & 81-1HBR | ROCK ISLAND | 1504 | 1366 |
| CONTRACT NO. 64C08 | | | ILLINOIS FED. AID PROJECT | |

CS6TH-04

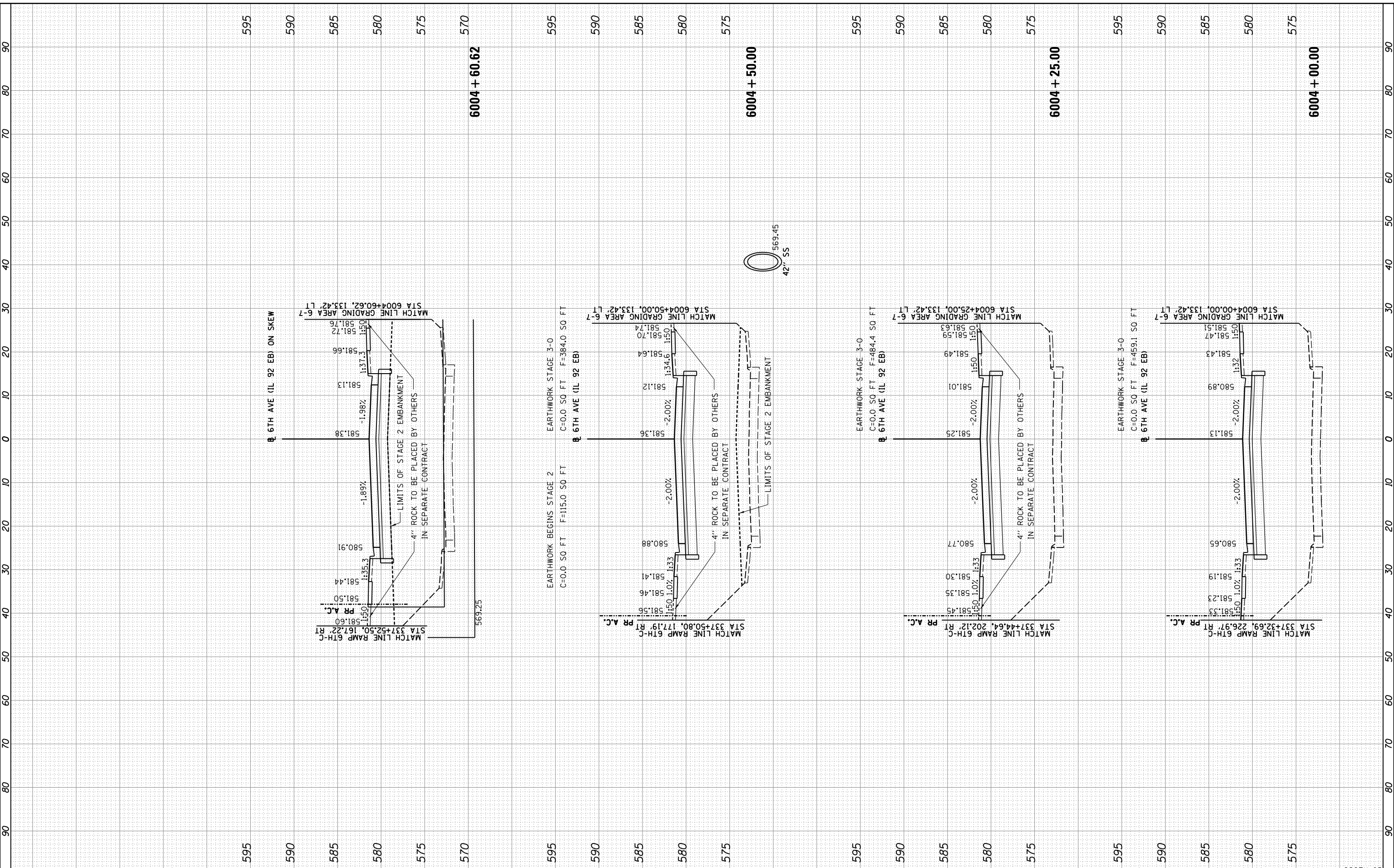


| | | |
|------------------|-------------|------|
| FINAL SURVEY NO. | SURVEYED BY | DATE |
| NOTE BOOK NO. | PLOTTED | |
| AREAS CHECKED | TEMPLATE | |
| | AREAS | |
| | CHECKED | |

| | | |
|---------------------|-------------|------|
| ORIGINAL SURVEY NO. | SURVEYED BY | DATE |
| NOTE BOOK NO. | PLOTTED | |
| AREAS CHECKED | TEMPLATE | |
| | AREAS | |
| | CHECKED | |

| | | |
|----------|---------|------------|
| LAYOUT | CBP | 11/20/2014 |
| DRAWN | CBP/RLT | 11/20/2014 |
| REVIEWED | MTH | 10/22/2015 |

© Copyright Hanson Professional Services Inc.



FILE NAME = D2CONAB-HPS-sht-xssht05L.dgn

| | | |
|-----------------------|------------------|-----------|
| USER NAME = hehr01663 | DESIGNED - RLT | REVISED - |
| PLOT SCALE = | DRAWN - RLT | REVISED - |
| PLOT DATE = 1/19/2017 | CHECKED - MTH | REVISED - |
| | DATE - 1/20/2017 | REVISED - |

**STATE OF ILLINOIS
DEPARTMENT OF TRANSPORTATION**

**CROSS SECTIONS
6TH AVENUE**

SCALE: SHEET NO. 5 OF 10 SHEETS STA. 6004+00.00 TO STA. 6004+60.62

| | | | | |
|--------------------|---------------------------|--------------------|---------------------------|----------------|
| F.A.I. RTE. 74 | SECTION 081-1R & 81-1HVBR | COUNTY ROCK ISLAND | TOTAL SHEETS 1504 | SHEET NO. 1367 |
| CONTRACT NO. 64C08 | | | ILLINOIS FED. AID PROJECT | |

CS6TH-05

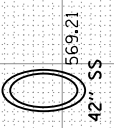
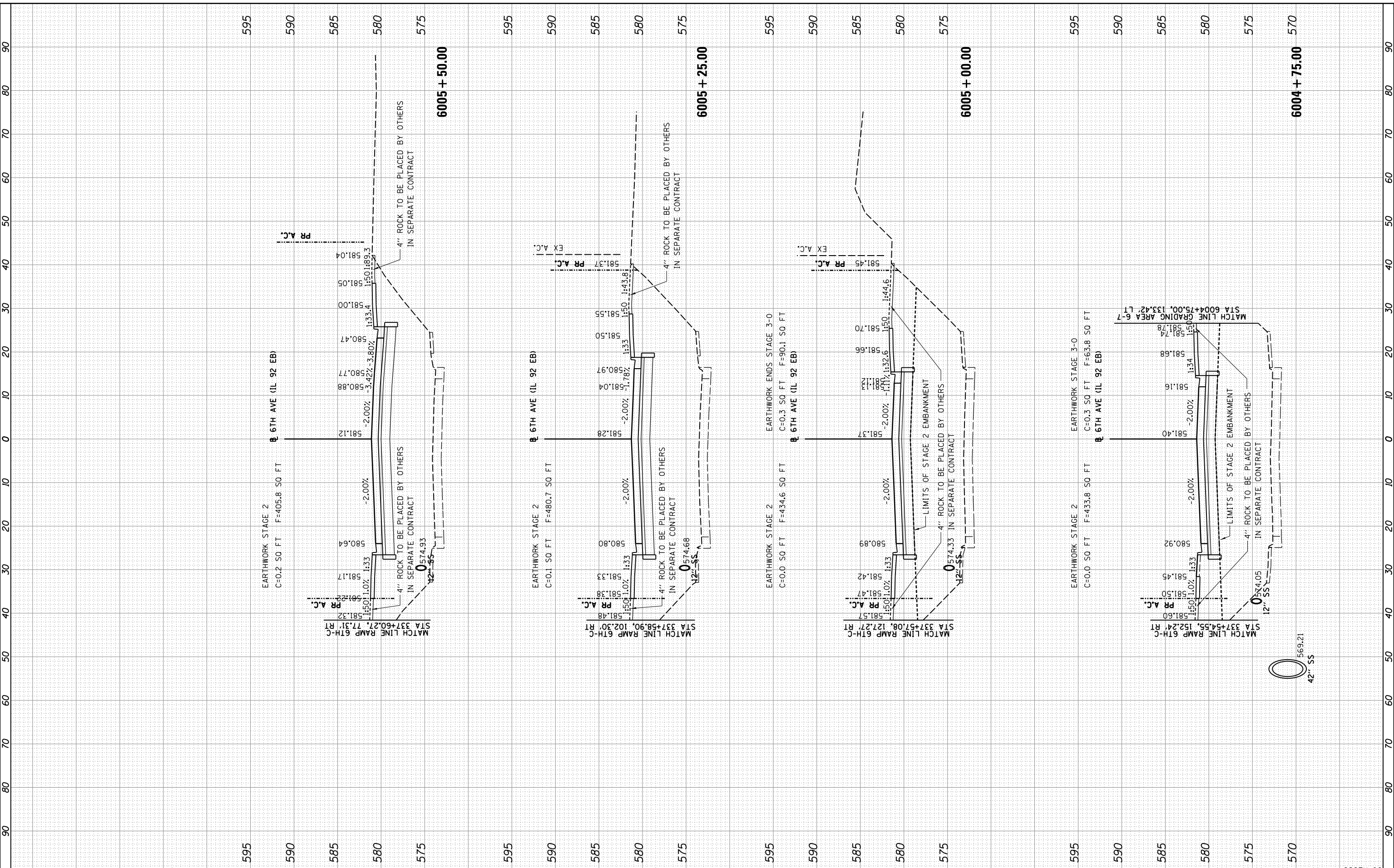


| | | | |
|------------------|---|----|------|
| FINAL SURVEY NO. | SURVEYED PLOTTED TEMPLATE AREAS CHECKED | BY | DATE |
| | | | |

| | | | |
|---------------------|---|----|------|
| ORIGINAL SURVEY NO. | SURVEYED PLOTTED TEMPLATE AREAS CHECKED | BY | DATE |
| | | | |

| | | |
|--------------|-----|------------|
| LAYOUT DRAWN | CBP | 11/20/2014 |
| REVIEWED | MTH | 10/22/2015 |

© Copyright Hanson Professional Services Inc.



| | | | | | | | | | | |
|--|-----------------------|----------------|---------------------------------|---|--------------------------------------|------------------------------------|----------------------------|----------------------|---------------------|------------------|
| FILE NAME = D2CONAB-HPS-sh-t-xssh05L.dgn | USER NAME = hehr@1663 | DESIGNED - RLT | REVISOR - | STATE OF ILLINOIS DEPARTMENT OF TRANSPORTATION | CROSS SECTIONS 6TH AVENUE | F.A.I. RTE. = 74 | SECTION = 081-1R & 81-1HBR | COUNTY = ROCK ISLAND | TOTAL SHEETS = 1504 | SHEET NO. = 1368 |
| PLOT SCALE = | CHECKED - MTH | REVISOR - | SCALE: SHEET NO. 6 OF 10 SHEETS | | | STA. 6004+75.00 TO STA. 6005+50.00 | CONTRACT NO. = 64C08 | | | |
| PLOT DATE = 1/19/2017 | DATE = 1/20/2017 | REVISOR - | ILLINOIS FED. AID PROJECT | | | | | | | |
| | | | CS6TH-06 | | | | | | | |

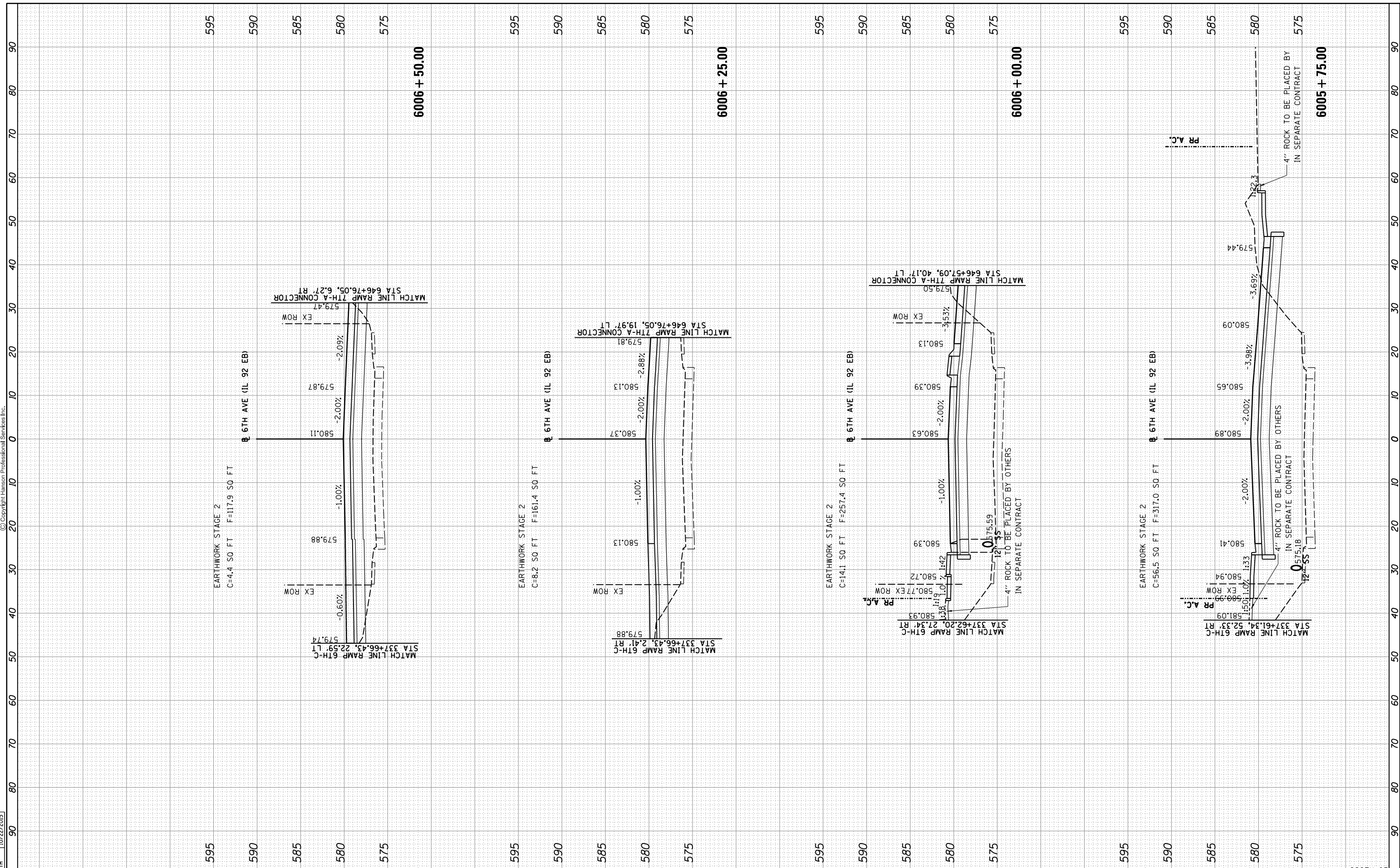


| | | | |
|------------------|---|----|------|
| FINAL SURVEY NO. | SURVEYED PLOTTED TEMPLATE AREAS CHECKED | BY | DATE |
| | | | |

| | | | |
|---------------------|---|----|------|
| ORIGINAL SURVEY NO. | SURVEYED PLOTTED TEMPLATE AREAS CHECKED | BY | DATE |
| | | | |

| | | |
|--------------|---------|------------|
| LAYOUT DRAWN | CBP | 11/20/2014 |
| REVIEWED | CBP/RLT | 11/20/2014 |
| | MTH | 10/22/2015 |

© Copyright Hanson Professional Services Inc.



| | | | | | | | | | | | | | |
|--|-----------------------|------------------|-----------|---|--|---------------------------|--------------------------|------------------------------------|----------------|--------------------------|--------------------|-------------------|----------------|
| FILE NAME = D2CONAB-HPS-sht-xssht05L.dgn | USER NAME = hehn01663 | DESIGNED - RLT | REVISOR - | STATE OF ILLINOIS DEPARTMENT OF TRANSPORTATION | CROSS SECTIONS 6TH AVENUE | SCALE: | SHEET NO. 7 OF 10 SHEETS | STA. 6005+75.00 TO STA. 6006+50.00 | F.A.I. RTE. 74 | SECTION 081-1R & 81-1HVR | COUNTY ROCK ISLAND | TOTAL SHEETS 1504 | SHEET NO. 1369 |
| | PLOT SCALE = | CHECKED - MTH | REVISOR - | | | ILLINOIS FED. AID PROJECT | CONTRACT NO. 64C08 | | | | | | |
| | PLOT DATE = 1/19/2017 | DATE - 1/20/2017 | REVISOR - | | | | | | | | | | |
| | | | | | | | | | | | | | |

CS6TH-07

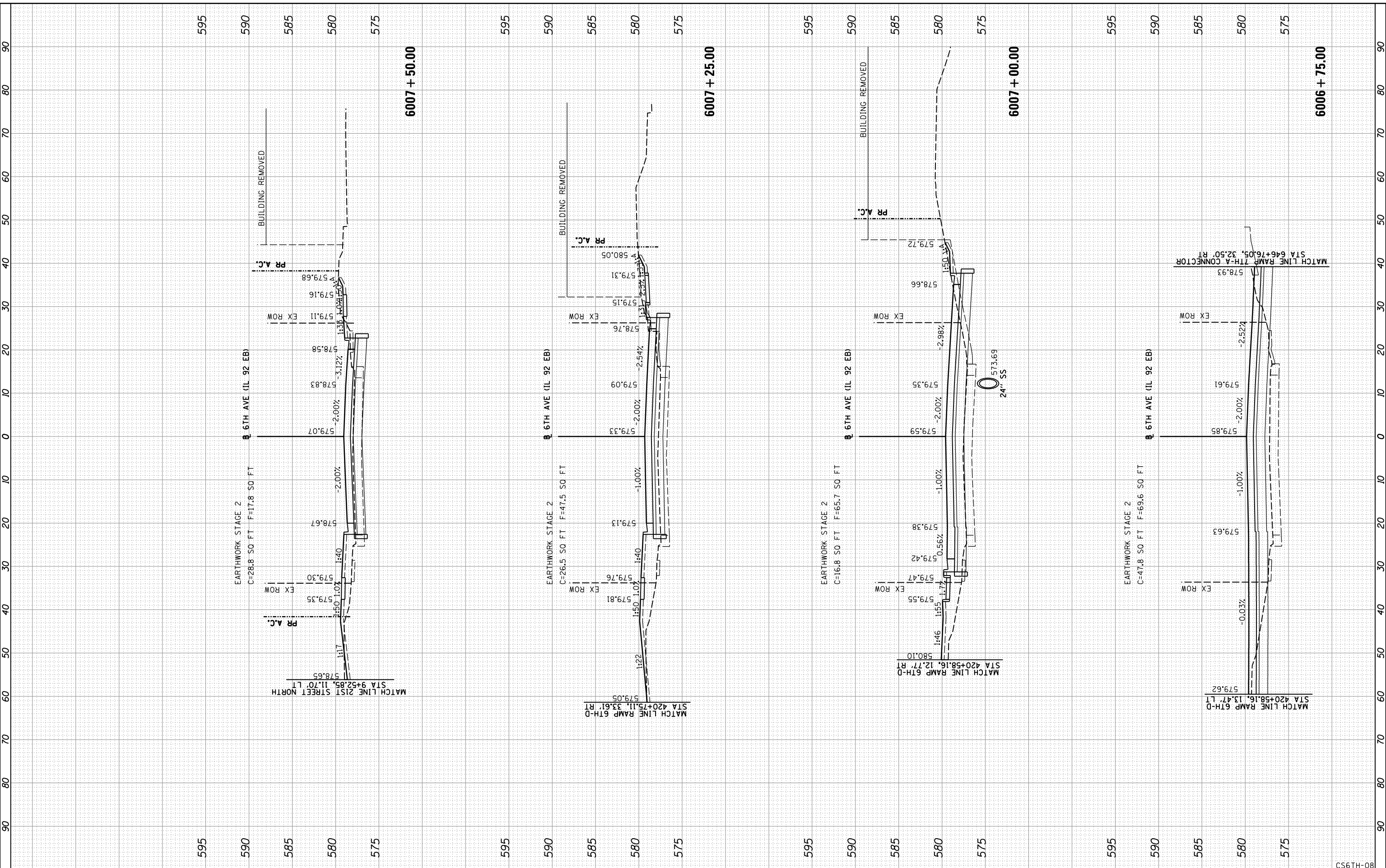


| | | | |
|------------------|----------|----|------|
| FINAL SURVEY NO. | SURVEYED | BY | DATE |
| NOTE BOOK | PLOTTED | | |
| AREAS CHECKED | TEMPLATE | | |
| | AREAS | | |
| | CHECKED | | |

| | | | |
|---------------------|----------|----|------|
| ORIGINAL SURVEY NO. | SURVEYED | BY | DATE |
| NOTE BOOK | PLOTTED | | |
| AREAS CHECKED | TEMPLATE | | |
| | AREAS | | |
| | CHECKED | | |

| | | |
|----------|---------|------------|
| LAYOUT | CBP | 11/20/2014 |
| DRAWN | CBP/RLT | 11/20/2014 |
| REVIEWED | MTH | 10/22/2015 |

© Copyright Hanson Professional Services Inc.



FILE NAME = D2CONAB-HPS-sh-t-xssh05L.dgn

| | |
|-------------|-----------|
| USER NAME = | hehr01663 |
| DESIGNED - | RLT |
| DRAWN - | RLT |
| CHECKED - | MTH |
| DATE - | 1/20/2017 |

| | |
|------------|--|
| REVISIED - | |
| REVISIED - | |
| REVISIED - | |
| REVISIED - | |

**STATE OF ILLINOIS
DEPARTMENT OF TRANSPORTATION**

**CROSS SECTIONS
6TH AVENUE**

SCALE: SHEET NO. 8 OF 10 SHEETS STA. 6006+75.00 TO STA. 6007+50.00

| | | | | |
|--------------------|-----------------|-------------|---------------------------|-----------|
| F.A.I. RTE. | SECTION | COUNTY | TOTAL SHEETS | SHEET NO. |
| 74 | 81-1R & 81-1HBR | ROCK ISLAND | 1504 | 1370 |
| CONTRACT NO. 64C08 | | | ILLINOIS FED. AID PROJECT | |

CS6TH-08

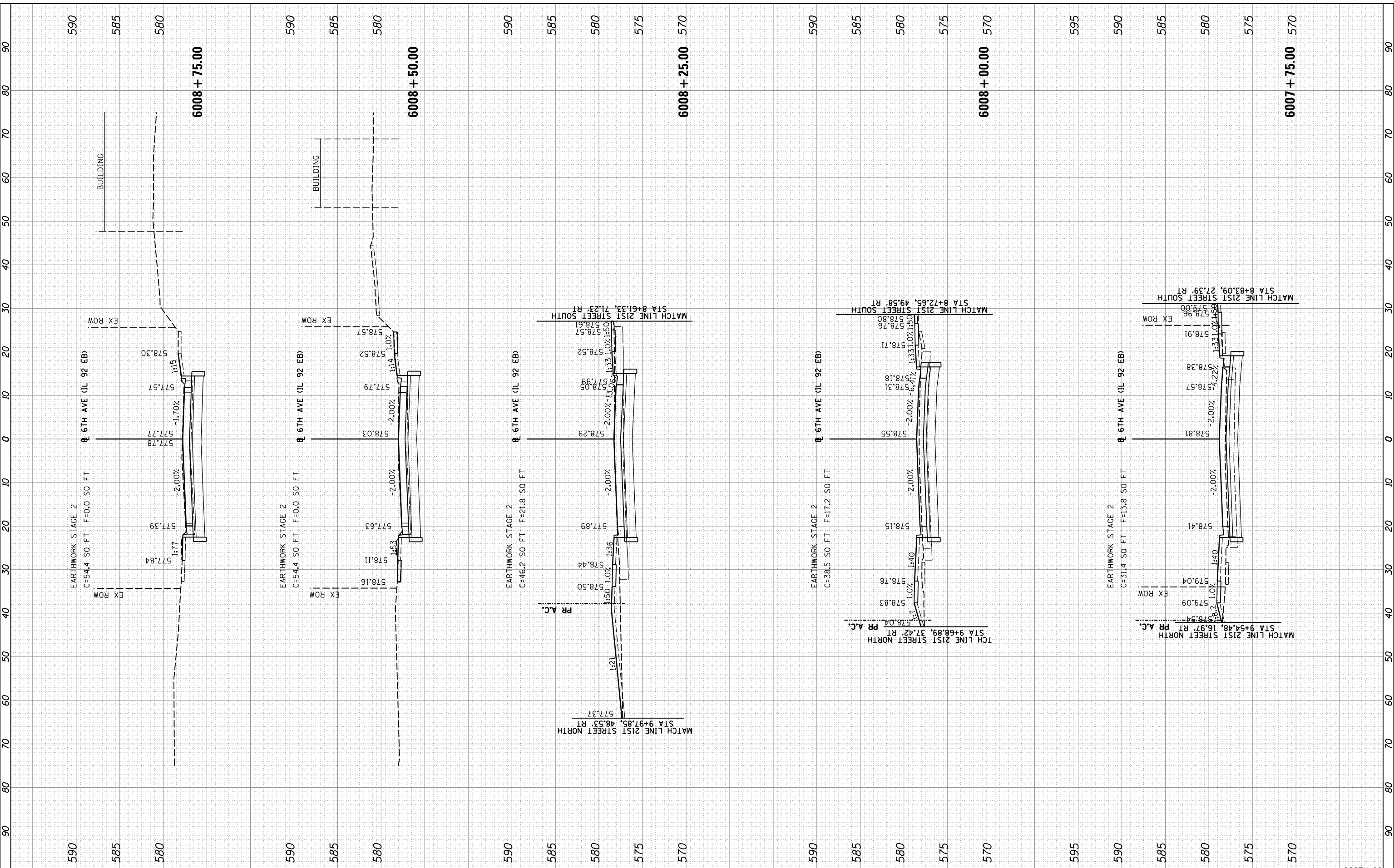


| | | | |
|---------------|---------------|----|------|
| FINAL SURVEY | SURVEYED | BY | DATE |
| NOTE BOOK | PLOTTED | | |
| AREAS CHECKED | TEMPLATE | | |
| NO. | AREAS CHECKED | | |

| | | | |
|-----------------|---------------|----|------|
| ORIGINAL SURVEY | SURVEYED | BY | DATE |
| NOTE BOOK | PLOTTED | | |
| AREAS CHECKED | TEMPLATE | | |
| NO. | AREAS CHECKED | | |

| | | |
|----------|---------|------------|
| LAYOUT | CBP | 11/20/2014 |
| DRAWN | CBP/RLT | 11/20/2014 |
| REVIEWED | MTH | 10/22/2015 |

© Copyright Hanson Professional Services Inc.



FILE NAME = D2CONAB-HPS-sh-t-xssh05L.dgn

USER NAME = hehn@1663

| | | | | |
|----------|---|-----------|---------|---|
| DESIGNED | - | RLT | REVISED | - |
| DRAWN | - | RLT | REVISED | - |
| CHECKED | - | MTH | REVISED | - |
| DATE | - | 1/20/2017 | REVISED | - |

DESIGNED - RLT
 DRAWN - RLT
 CHECKED - MTH
 DATE - 1/20/2017

**STATE OF ILLINOIS
 DEPARTMENT OF TRANSPORTATION**

**CROSS SECTIONS
 6TH AVENUE**

SCALE: SHEET NO. 9 OF 10 SHEETS STA. 6007+75.00 TO STA. 6008+75.00

| | | | | |
|--------------------|-----------------|-------------|---------------------------|-----------|
| F.A.I. RTE. | SECTION | COUNTY | TOTAL SHEETS | SHEET NO. |
| 74 | 81-1R & 81-1HVR | ROCK ISLAND | 1504 | 1371 |
| CONTRACT NO. 64C08 | | | ILLINOIS FED. AID PROJECT | |

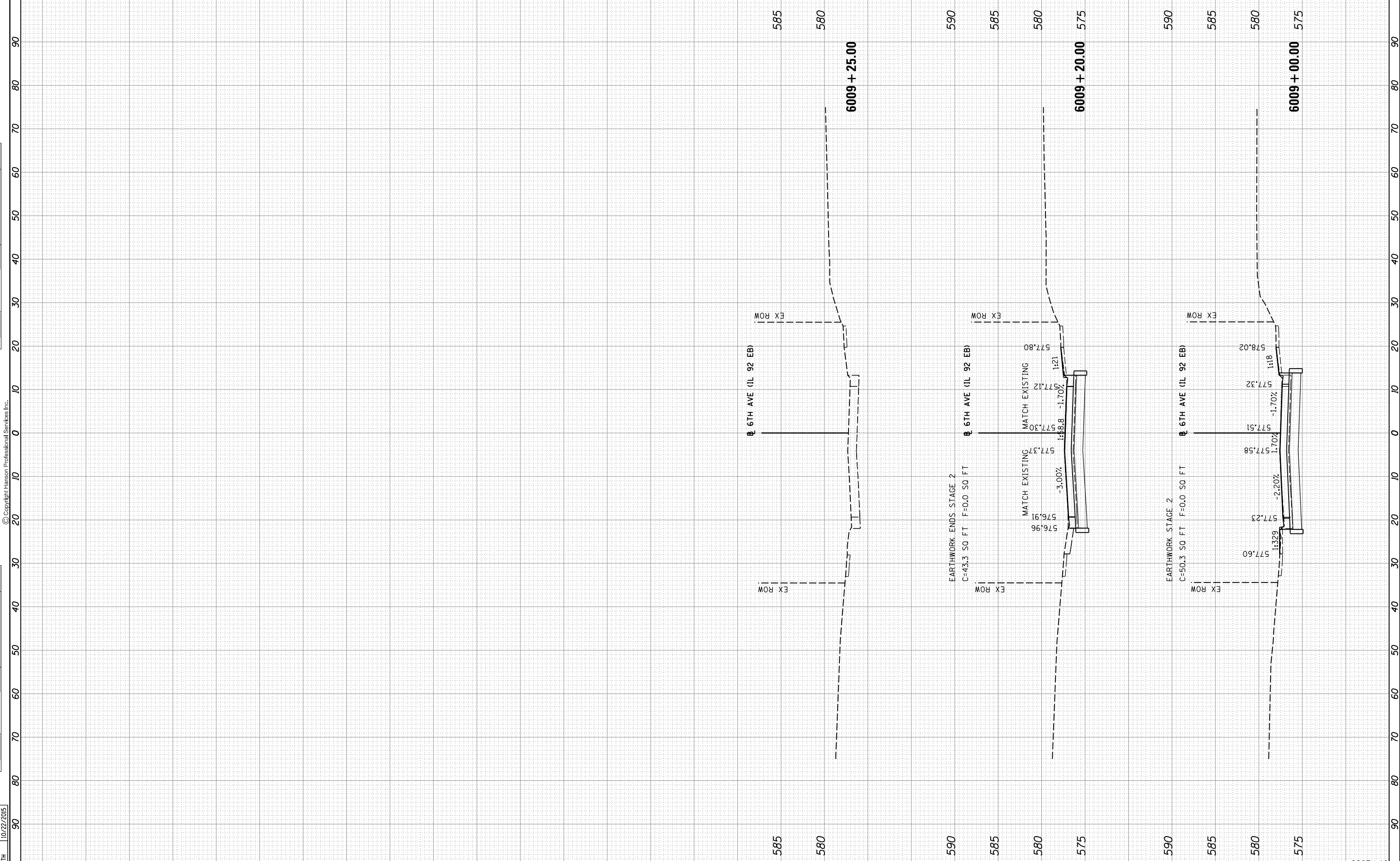
CS6TH-09



| | | | |
|------------------|------------------------|----|------|
| FINAL SURVEY NO. | SURVEYED AREAS CHECKED | BY | DATE |
| NOTE BOOK NO. | PLOTTED AREAS CHECKED | | |
| | TEMPLATE AREAS CHECKED | | |
| | AREAS CHECKED | | |

| | | | |
|---------------------|------------------------|----|------|
| ORIGINAL SURVEY NO. | SURVEYED AREAS CHECKED | BY | DATE |
| NOTE BOOK NO. | PLOTTED AREAS CHECKED | | |
| | TEMPLATE AREAS CHECKED | | |
| | AREAS CHECKED | | |

| | | |
|----------|---------|------------|
| LAYOUT | CBP | 11/20/2014 |
| DRAWN | CBP/RLT | 11/20/2014 |
| REVIEWED | MTH | 10/22/2015 |



FILE NAME = D2CONAB-HPS-sh-t-xssht05L.dgn

USER NAME = hehrn01663
 DESIGNED - RLT
 DRAWN - RLT
 CHECKED - MTH
 DATE - 1/19/2017

REVISED -
 REVISED -
 REVISED -
 REVISED -

**STATE OF ILLINOIS
 DEPARTMENT OF TRANSPORTATION**

**CROSS SECTIONS
 6TH AVENUE**

SCALE: SHEET NO. 10 OF 10 SHEETS STA. 6009+00.00 TO STA. 6009+25.00

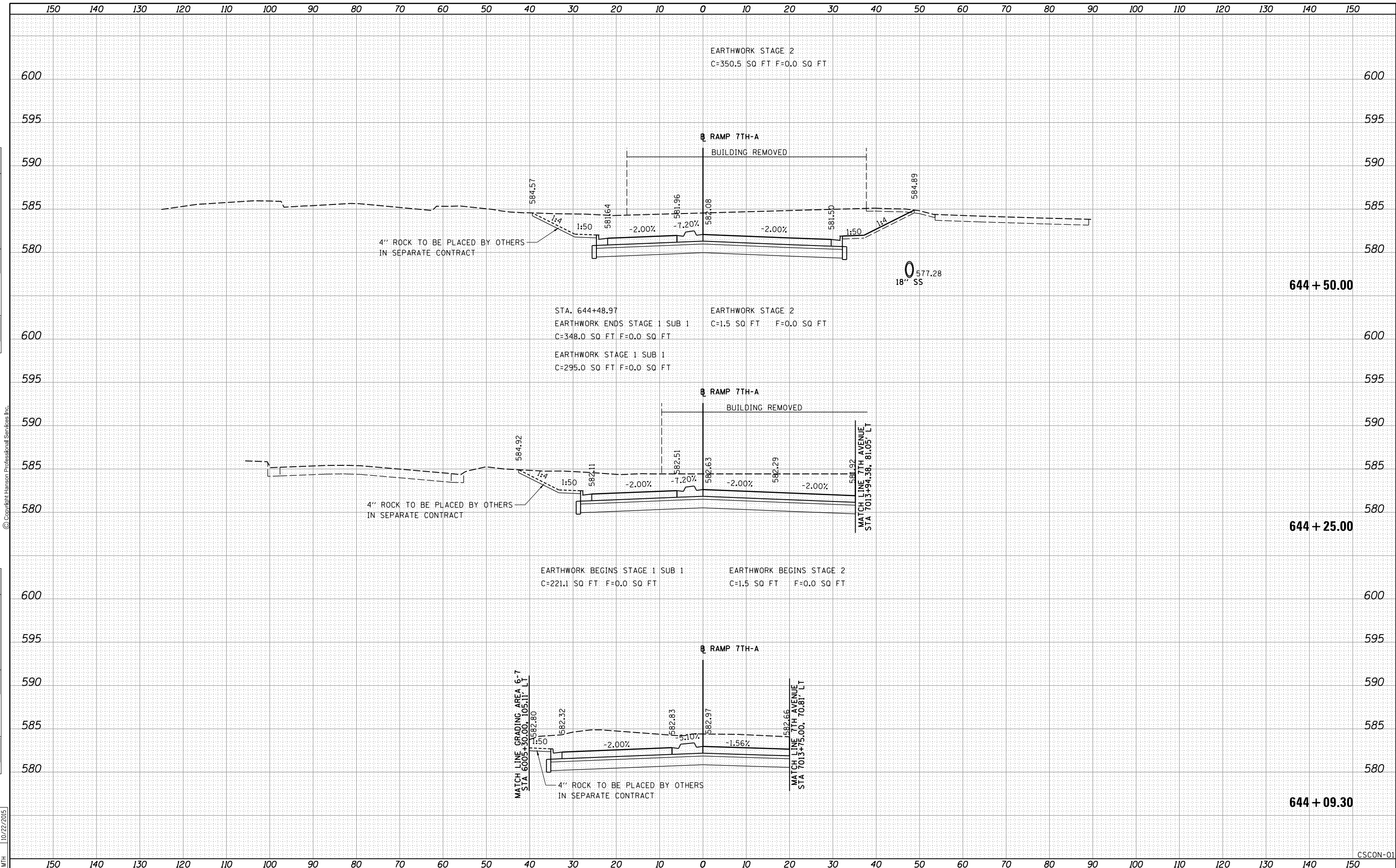
| | | | | |
|---------------------------|------------------|-------------|--------------|-----------|
| F.A.I. RTE. | SECTION | COUNTY | TOTAL SHEETS | SHEET NO. |
| 74 | 181-1R & 81-1HBR | ROCK ISLAND | 1504 | 1372 |
| CONTRACT NO. 64C08 | | | CS6TH-10 | |
| ILLINOIS FED. AID PROJECT | | | | |

| DATE | | |
|------|------|------|
| BY | DATE | DATE |
| | | |
| | | |
| | | |



| DATE | | |
|------|------|------|
| BY | DATE | DATE |
| | | |
| | | |
| | | |

| DATE | BY |
|------------|---------|
| 11/20/2014 | CBP |
| 11/20/2014 | CBP/RLT |
| 10/22/2015 | MTH |



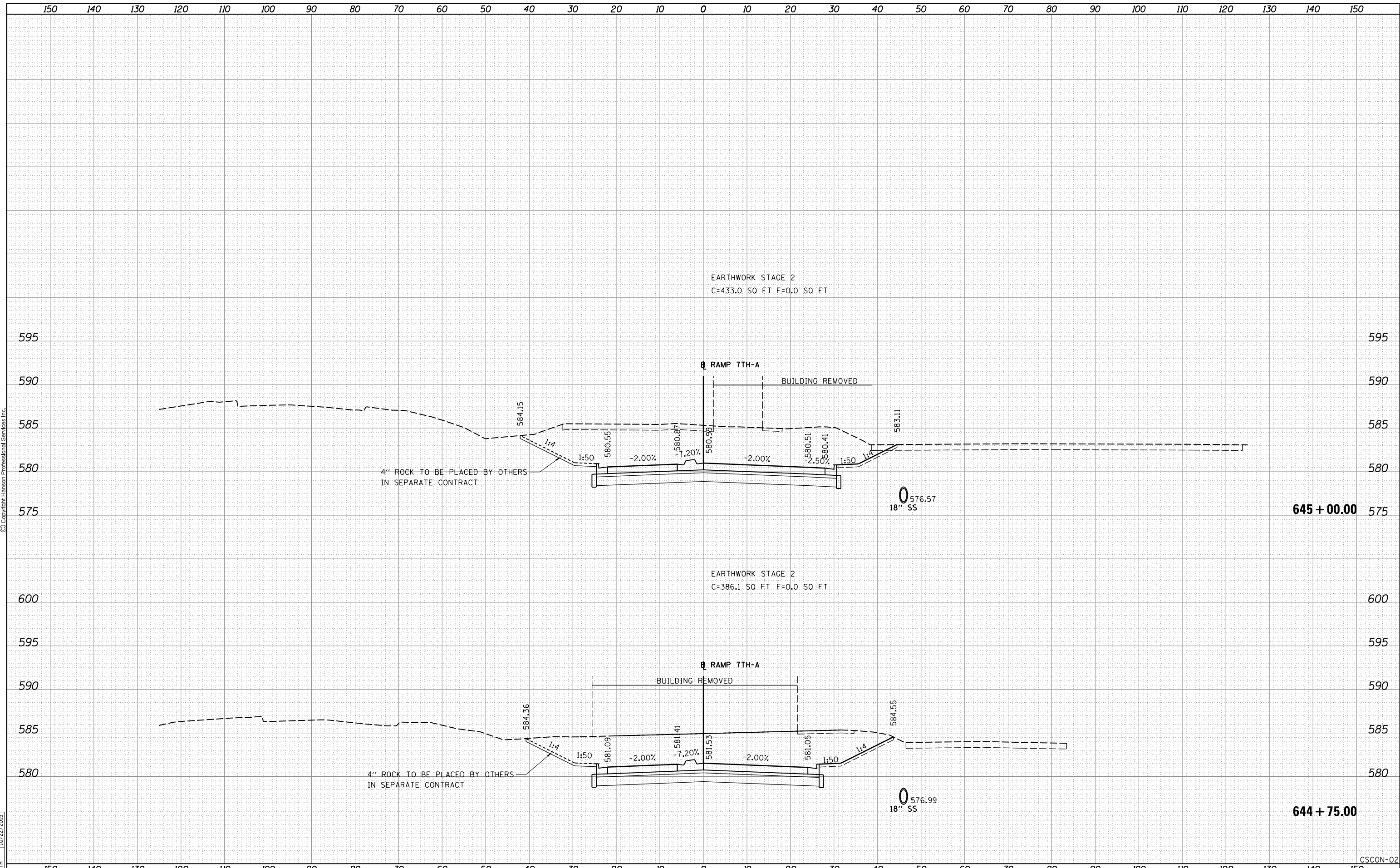
| | | | | | | | | | | |
|---|-----------------------|------------------|-----------|---|-------------------------------------|-------------------------|-----------------|----------------------------------|--------------|---------------------------|
| FILE NAME = D2CONAB-HPS-sht-xssht10L.dgn | USER NAME = hehn01663 | DESIGNED - RLT | REVISED - | STATE OF ILLINOIS DEPARTMENT OF TRANSPORTATION | CROSS SECTIONS CONNECTOR | F.A.I RTE. | SECTION | COUNTY | TOTAL SHEETS | SHEET NO. |
| | PLOT SCALE = | CHECKED - MTH | REVISED - | | | 74 | 81-1R & 81-1HBR | ROCK ISLAND | 1504 | 1373 |
| | PLOT DATE = 1/19/2017 | DATE - 1/20/2017 | REVISED - | | | CONTRACT NO. 64C08 | | | | |
| | SCALE: | | | | | SHEET NO. 1 OF 6 SHEETS | | STA. 644+09.30 TO STA. 644+50.00 | | ILLINOIS FED. AID PROJECT |

| | | |
|---------------|---------------|----------|
| FINAL SURVEY | SURVEYED | DATE |
| NO. _____ | PLOTTED | BY _____ |
| NOTE BOOK | TEMPLATE | |
| AREAS CHECKED | AREAS CHECKED | |



| | | |
|-----------------|---------------|----------|
| ORIGINAL SURVEY | SURVEYED | DATE |
| NO. _____ | PLOTTED | BY _____ |
| NOTE BOOK | TEMPLATE | |
| AREAS CHECKED | AREAS CHECKED | |

| | | |
|----------|---------|------------|
| LAYOUT | CBP | 11/20/2014 |
| DRAWN | CBP/RLT | 11/20/2014 |
| REVIEWED | MTH | 10/22/2015 |



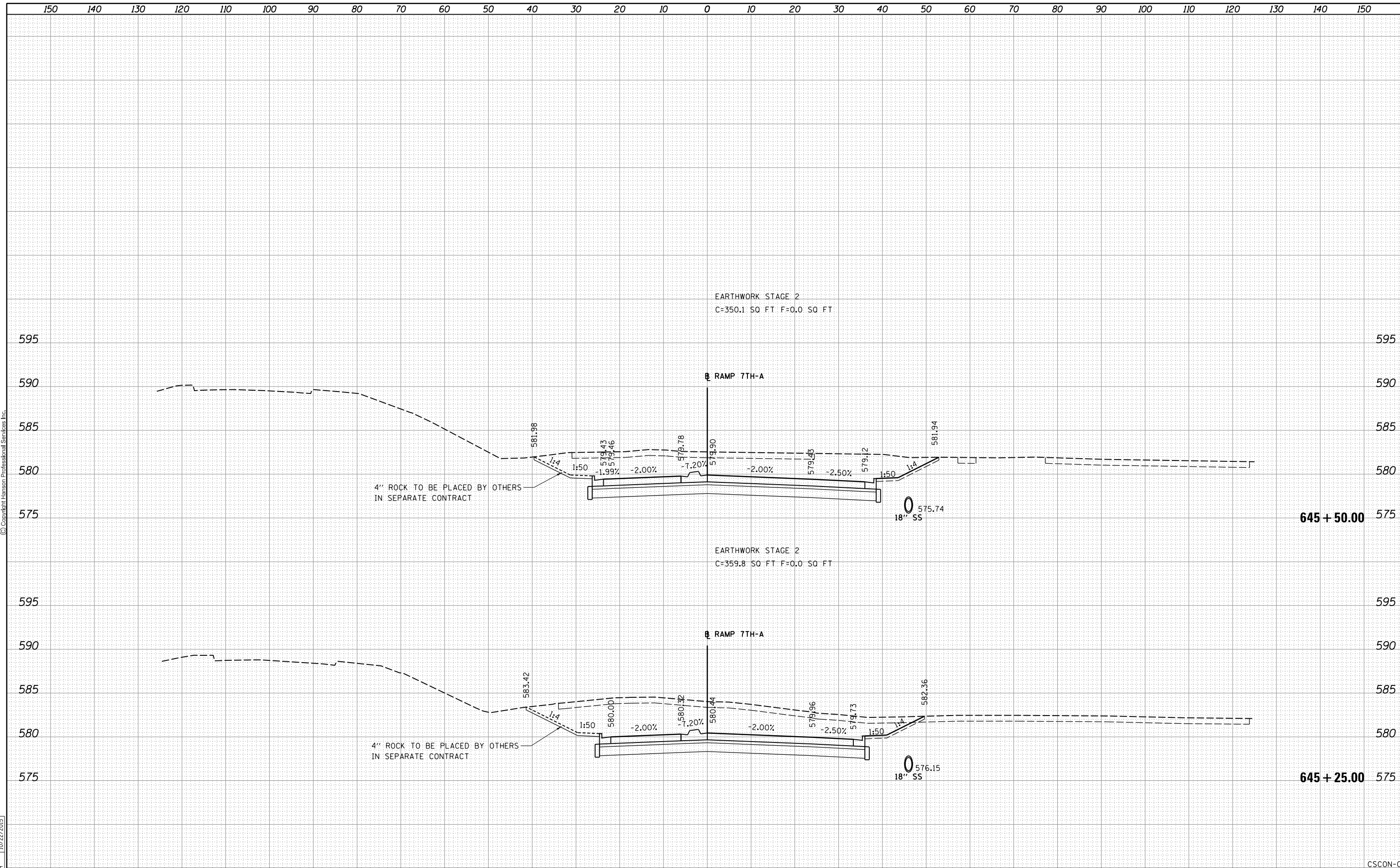
| | | | | | | | | | | | | | |
|--|-----------------------|------------------|------------|---|-------------------------------------|--------------------|-------------------------|----------------------------------|----------------|-------------------------|--------------------|-------------------|----------------|
| FILE NAME = D2CONAB-HPS-sht-xssht10L.dgn | USER NAME = hehr@1663 | DESIGNED - RLT | REVISIED - | STATE OF ILLINOIS DEPARTMENT OF TRANSPORTATION | CROSS SECTIONS CONNECTOR | SCALE: | SHEET NO. 2 OF 6 SHEETS | STA. 644+75.00 TO STA. 645+00.00 | F.A.I. RTE. 74 | SECTION 81-1R & 81-1HBR | COUNTY ROCK ISLAND | TOTAL SHEETS 1504 | SHEET NO. 1374 |
| | PLOT SCALE = | CHECKED - MTH | REVISIED - | | | CONTRACT NO. 64C08 | | ILLINOIS FED. AID PROJECT | | | | | |
| | PLOT DATE = 1/19/2017 | DATE - 1/20/2017 | REVISIED - | | | | | | | | | | |
| CSCON-02 | | | | | | | | | | | | | |

| | | | |
|--------------|---------------|----|------|
| FINAL SURVEY | SURVEYED | BY | DATE |
| NOTE BOOK | PLOTTED | | |
| NO. | TEMPLATE | | |
| | AREAS CHECKED | | |



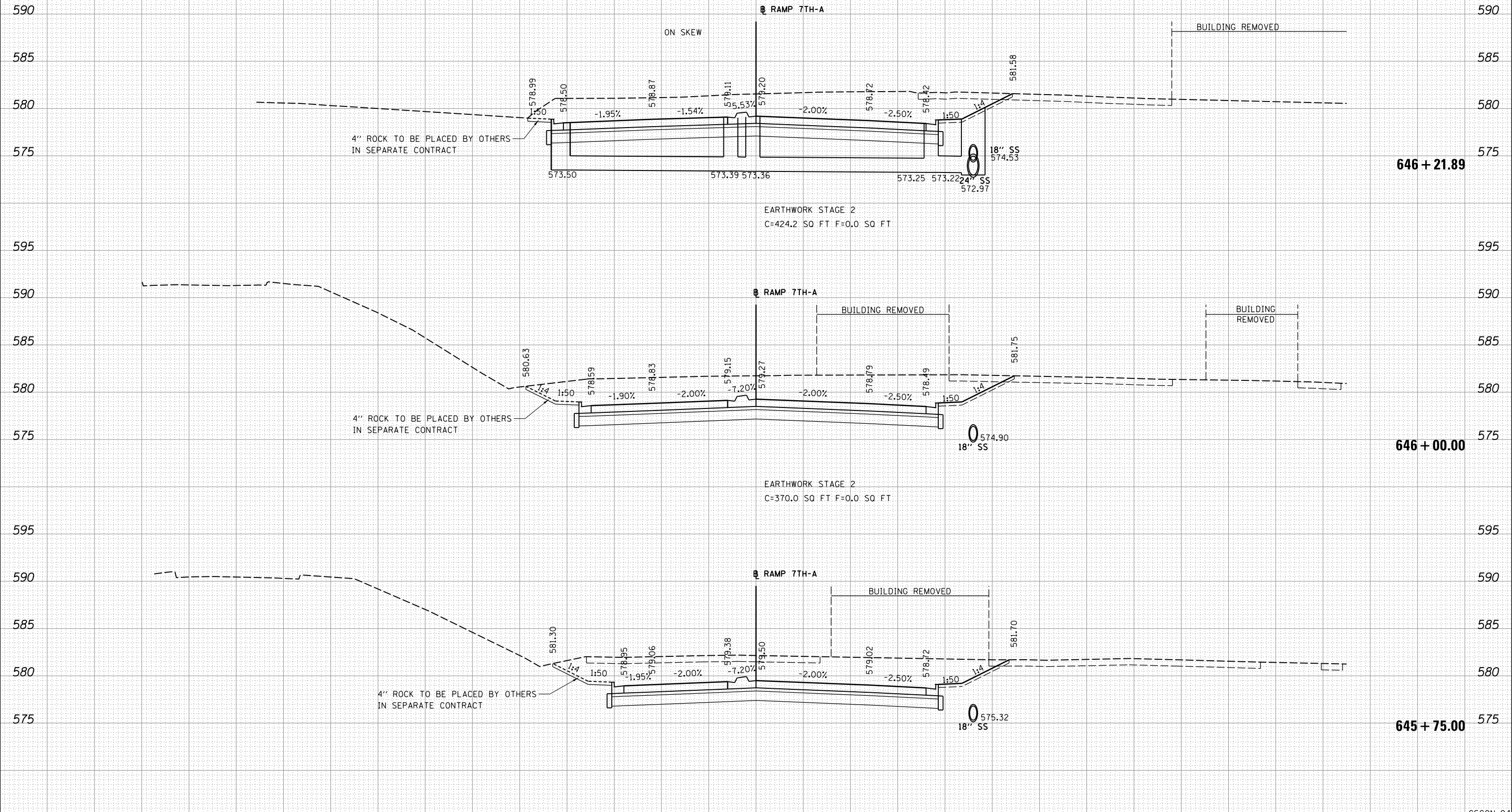
| | | | |
|-----------------|---------------|----|------|
| ORIGINAL SURVEY | SURVEYED | BY | DATE |
| NOTE BOOK | PLOTTED | | |
| NO. | TEMPLATE | | |
| | AREAS CHECKED | | |

| | | |
|----------|---------|------------|
| LAYOUT | CBP | 11/20/2014 |
| DRAWN | CBP/RLT | 11/20/2014 |
| REVIEWED | MTH | 10/22/2015 |



| | | | | | | | | | | | | | |
|--|-----------------------|------------------|------------|---|---------------------------------|-------------------------|----------------------------------|--------------------|--------------------------|---------------------------|-------------------|----------------|--|
| FILE NAME = D2CONAB-HPS-sht-xssht10L.dgn | USER NAME = hehr@1663 | DESIGNED - RLT | REVISIED - | STATE OF ILLINOIS DEPARTMENT OF TRANSPORTATION | CROSS SECTIONS CONNECTOR | | | F.A.I. RTE. 74 | SECTION 081-1R & 81-1HBR | COUNTY ROCK ISLAND | TOTAL SHEETS 1504 | SHEET NO. 1375 | |
| | PLOT SCALE = | CHECKED - MTH | REVISIED - | | SCALE: | SHEET NO. 3 OF 6 SHEETS | STA. 645+25.00 TO STA. 645+50.00 | CONTRACT NO. 64C08 | | ILLINOIS FED. AID PROJECT | | | |
| | PLOT DATE = 1/19/2017 | DATE - 1/20/2017 | REVISIED - | | CSCON-03 | | | | | | | | |
| | | | | | | | | | | | | | |

150 140 130 120 110 100 90 80 70 60 50 40 30 20 10 0 10 20 30 40 50 60 70 80 90 100 110 120 130 140 150



| | |
|----|------|
| BY | DATE |
| | |
| | |
| | |
| | |
| | |



| | |
|----|------|
| BY | DATE |
| | |
| | |
| | |
| | |
| | |

| | |
|------|------------|
| DATE | 11/20/2014 |
| DATE | 11/20/2014 |
| DATE | 10/22/2015 |
| | |
| | |
| | |

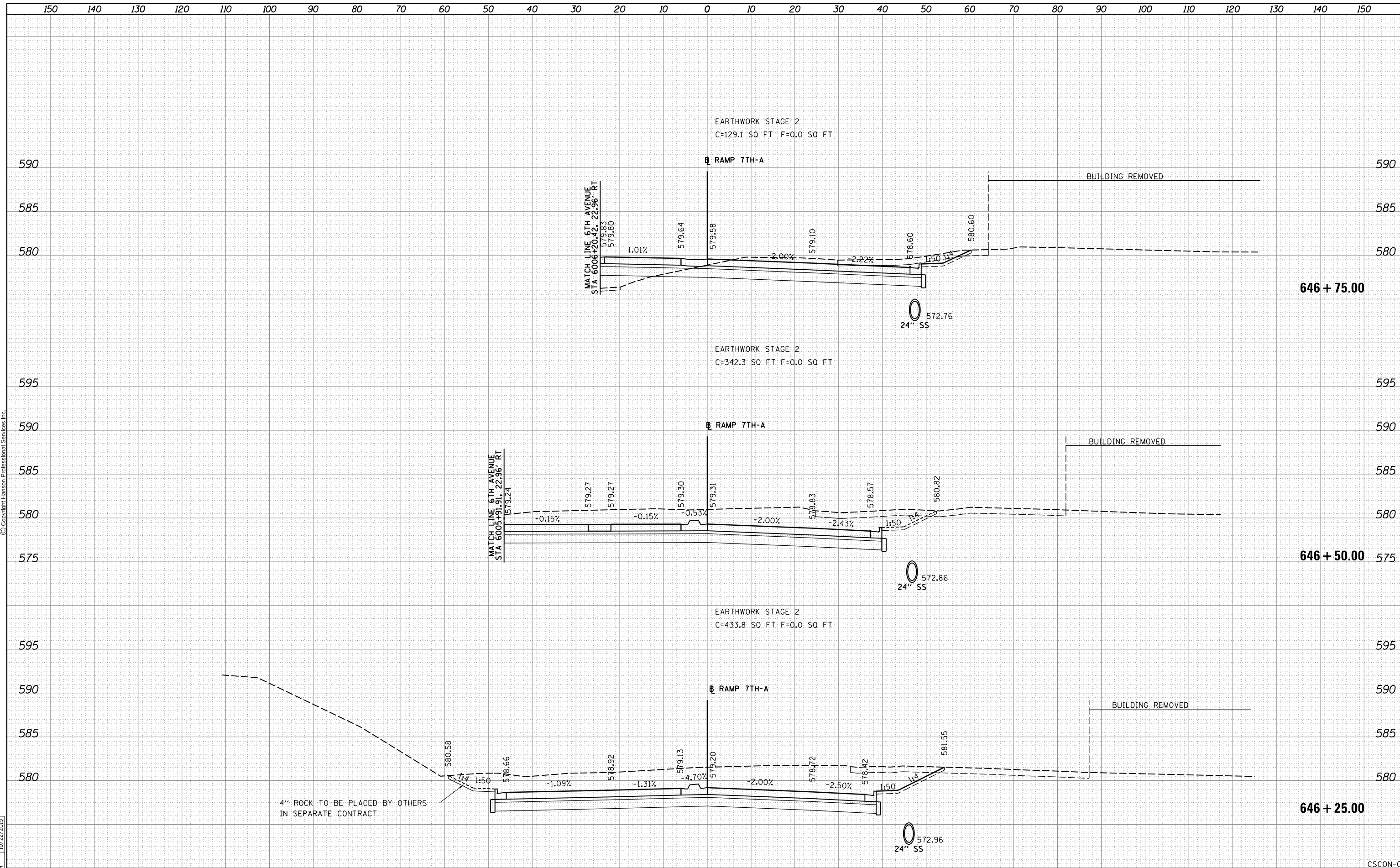
| | | | | | | | | | | |
|---|-----------------------|----------------|--------------------|---|-------------------------------------|------------------|-------------|--------|--------------|-----------|
| FILE NAME = D2CONAB-HPS-sht-xssht10L.dgn | USER NAME = hehr01663 | DESIGNED - RLT | REVISOR - | STATE OF ILLINOIS DEPARTMENT OF TRANSPORTATION | CROSS SECTIONS CONNECTOR | F.A.I. RTE. | SECTION | COUNTY | TOTAL SHEETS | SHEET NO. |
| PLOT SCALE = | CHECKED - MTH | REVISOR - | 74 | | | 081-1R & 01-1WBR | ROCK ISLAND | 1504 | 1376 | |
| PLOT DATE = 1/19/2017 | DATE - 1/20/2017 | REVISOR - | CONTRACT NO. 64C08 | | | | | | | |
| SCALE: SHEET NO. 4 OF 6 SHEETS STA. 645+75.00 TO STA. 646+21.89 ILLINOIS FED. AID PROJECT | | | | | | | | | | |

| | |
|---------------|----------|
| DATE | |
| BY | |
| NO. | |
| FINAL SURVEY | SURVEYED |
| NOTE BOOK | PLOTTED |
| AREAS CHECKED | TEMPLATE |
| | AREAS |
| | CHECKED |



| | |
|-----------------|----------|
| DATE | |
| BY | |
| NO. | |
| ORIGINAL SURVEY | SURVEYED |
| NOTE BOOK | PLOTTED |
| AREAS CHECKED | TEMPLATE |
| | AREAS |
| | CHECKED |

| | |
|----------|------------|
| DATE | 11/20/2014 |
| BY | CBP |
| NO. | |
| LAYOUT | CBP/RLT |
| DRAWN | CBP/RLT |
| REVIEWED | MTH |



| | | | | | | | | | | | | | | | | |
|-------------|------------------------------|--------------|-----------|------------|-----------|------------|--|--|--|--|--|---------------------------|------------------|-------------|--------------|-----------|
| FILE NAME = | D2CONAB-HPS-sht-xssht10L.dgn | USER NAME = | hehr@1663 | DESIGNED - | RLT | REVISIED - | | STATE OF ILLINOIS DEPARTMENT OF TRANSPORTATION CROSS SECTIONS CONNECTOR | | | | F.A.I | SECTION | COUNTY | TOTAL SHEETS | SHEET NO. |
| | | PLOT SCALE = | | DRAWN - | RLT | REVISIED - | | | | | | 74 | 081-1R & 01-1HBR | ROCK ISLAND | 1504 | 1377 |
| | | PLOT DATE = | 1/19/2017 | CHECKED - | MTH | REVISIED - | | | | | | CONTRACT NO. 64C08 | | | | |
| | | | | DATE - | 1/20/2017 | REVISIED - | | | | | | ILLINOIS FED. AID PROJECT | | | | |

150 140 130 120 110 100 90 80 70 60 50 40 30 20 10 0 10 20 30 40 50 60 70 80 90 100 110 120 130 140 150

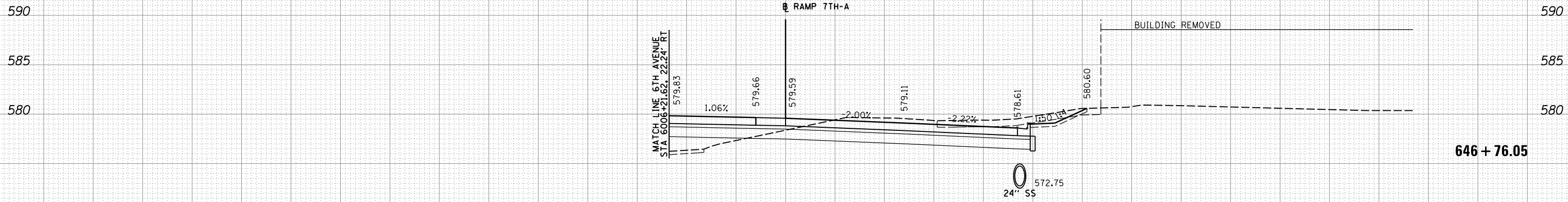
| | | | |
|------------------|------------------|----|------|
| FINAL SURVEY NO. | SURVEYED PLOTTED | BY | DATE |
| | NOTE BOOK | | |
| | AREAS CHECKED | | |
| | AREAS CHECKED | | |



© Copyright Hanson Professional Services Inc.

| | | | |
|---------------------|------------------|----|------|
| ORIGINAL SURVEY NO. | SURVEYED PLOTTED | BY | DATE |
| | NOTE BOOK | | |
| | AREAS CHECKED | | |
| | AREAS CHECKED | | |

| | | |
|----------|---------|------------|
| LAYOUT | CBP | 11/20/2014 |
| DRAWN | CBP/RLT | 11/20/2014 |
| REVIEWED | MTH | 10/22/2015 |



CSCON-06

FILE NAME = D2CONAB-HPS-sht-xssht10L.dgn

| | | |
|-----------------------|------------------|------------|
| USER NAME = hehr@1663 | DESIGNED - RLT | REVISIED - |
| | DRAWN - RLT | REVISIED - |
| PLOT SCALE = | CHECKED - MTH | REVISIED - |
| PLOT DATE = 1/19/2017 | DATE - 1/20/2017 | REVISIED - |

STATE OF ILLINOIS
DEPARTMENT OF TRANSPORTATION

CROSS SECTIONS
CONNECTOR

SCALE: SHEET NO. 6 OF 6 SHEETS STA. 646+76.05 TO STA. 646+76.05

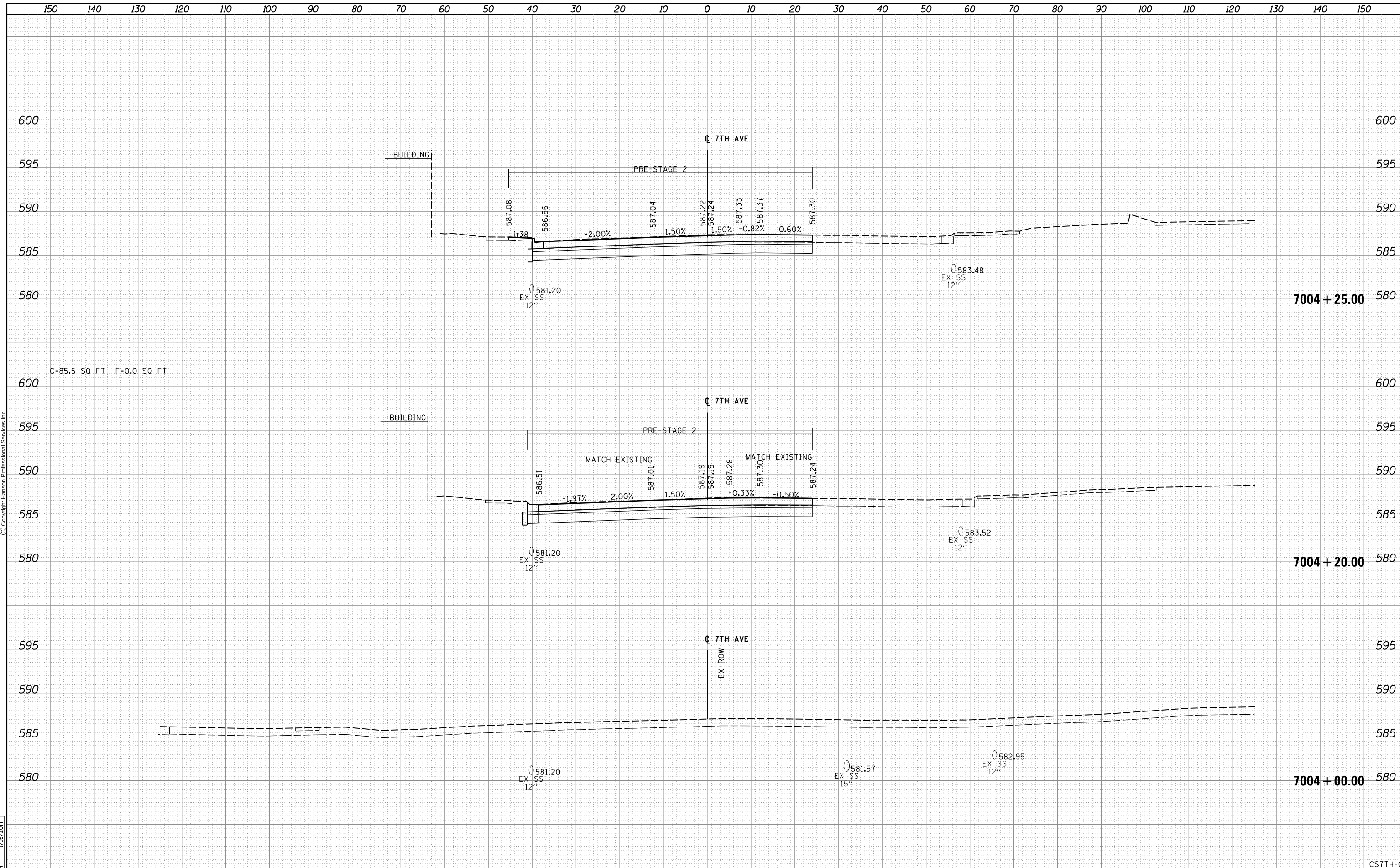
| F.A.I. RTE. | SECTION | COUNTY | TOTAL SHEETS | SHEET NO. |
|--------------------|-----------------|-------------|---------------------------|-----------|
| 74 | 81-1R & 81-1HBR | ROCK ISLAND | 1504 | 1378 |
| CONTRACT NO. 64C08 | | | ILLINOIS FED. AID PROJECT | |

| | |
|--------------|--|
| DATE | |
| BY | |
| SURVEYED | |
| PLOTTED | |
| TEMPLATE | |
| AREAS | |
| CHECKED | |
| FINAL SURVEY | |
| NOTE BOOK | |
| NO. | |



| | |
|-----------------|--|
| DATE | |
| BY | |
| SURVEYED | |
| PLOTTED | |
| TEMPLATE | |
| AREAS | |
| CHECKED | |
| ORIGINAL SURVEY | |
| NOTE BOOK | |
| NO. | |

| | |
|-----------------|------------|
| DATE | 11/20/2014 |
| BY | RLT |
| SURVEYED | |
| PLOTTED | |
| TEMPLATE | |
| AREAS | |
| CHECKED | |
| ORIGINAL SURVEY | |
| NOTE BOOK | |
| NO. | |



| | | | | | | | | | | | | | | | |
|--------------|------------------------------|-------------|-----------|------------|-----|--|--------------------|---|--|--|--|--|--------------|-----------|--|
| FILE NAME = | D2CONAB-HPS-sht-xssht06L.dgn | USER NAME = | hehr@1663 | DESIGNED - | RLT | REVISIED - | | STATE OF ILLINOIS DEPARTMENT OF TRANSPORTATION | | | | CROSS SECTIONS 7TH AVENUE | | | |
| PLOT SCALE = | | CHECKED - | MTH | REVISIED - | | F.A.I | SECTION | | | | | COUNTY | TOTAL SHEETS | SHEET NO. | |
| PLOT DATE = | 1/19/2017 | DATE - | 1/20/2017 | REVISIED - | | 74 | (81-1)R & 81-IHVBR | | | | | ROCK ISLAND | 1504 | 1379 | |
| | | | | | | SCALE: SHEET NO. 1 OF 36 SHEETS STA. 7004+00.00 TO STA. 7004+25.00 | | | | | | CONTRACT NO. 64C08 | | | |

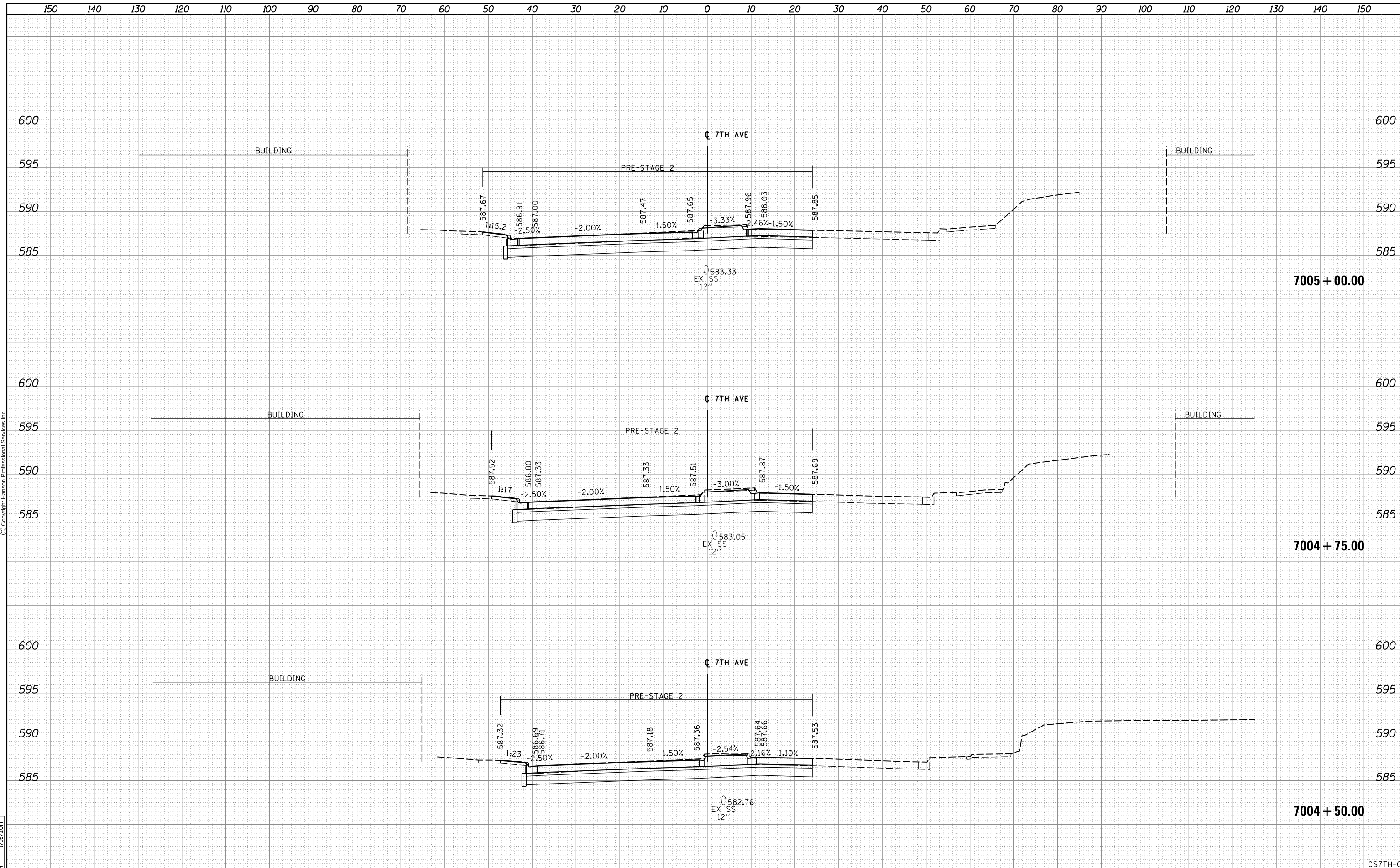
ILLINOIS FED. AID PROJECT

| | |
|--------------|--|
| DATE | |
| BY | |
| SURVEYED | |
| PLOTTED | |
| TEMPLATE | |
| AREAS | |
| CHECKED | |
| FINAL SURVEY | |
| NOTE BOOK | |
| NO. | |



| | |
|-----------------|--|
| DATE | |
| BY | |
| SURVEYED | |
| PLOTTED | |
| TEMPLATE | |
| AREAS | |
| CHECKED | |
| ORIGINAL SURVEY | |
| NOTE BOOK | |
| NO. | |

| | |
|-----------------|------------|
| DATE | 11/20/2014 |
| BY | RLT |
| SURVEYED | |
| PLOTTED | |
| TEMPLATE | |
| AREAS | |
| CHECKED | |
| ORIGINAL SURVEY | |
| NOTE BOOK | |
| NO. | |



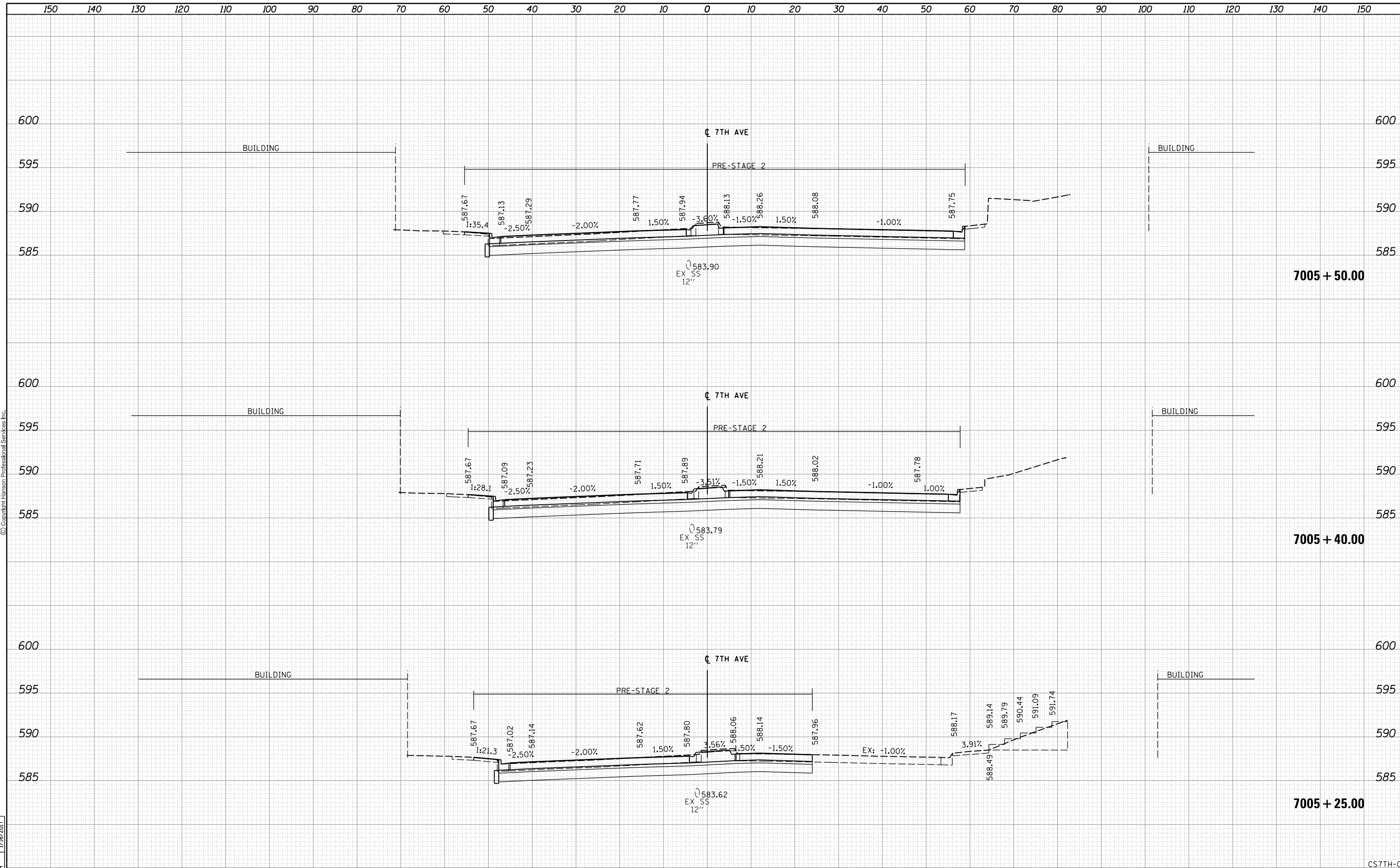
| | | | | | | | | | | | | | | | | | | | | |
|--------------|------------------------------|-------------|-----------|------------|-----|------------|--|---|--|--|--|---|--------------------------|------------------------------------|----|-------------------|-------------|--------|--------------|-----------|
| FILE NAME = | D2CONAB-HPS-sht-xssht06L.dgn | USER NAME = | hehr@1663 | DESIGNED - | RLT | REVISIED - | | STATE OF ILLINOIS DEPARTMENT OF TRANSPORTATION | | | | CROSS SECTIONS 7TH AVENUE | | | | F.A.I. RTE. | SECTION | COUNTY | TOTAL SHEETS | SHEET NO. |
| DESIGNED - | RLT | REVISIED - | | DRAWN - | RLT | REVISIED - | | | | | | SCALE: | SHEET NO. 2 OF 36 SHEETS | STA. 7004+50.00 TO STA. 7005+00.00 | 74 | (81-1)R & 81-IHVR | ROCK ISLAND | 1504 | 1380 | |
| PLOT SCALE = | | CHECKED - | MTH | REVISIED - | | REVISIED - | | | | | | CONTRACT NO. 64C08 ILLINOIS FED. AID PROJECT | | | | | | | | |
| PLOT DATE = | 1/19/2017 | DATE - | 1/20/2017 | REVISIED - | | REVISIED - | | | | | | | | | | | | | | |

| | |
|--------------|--|
| DATE | |
| BY | |
| SURVEYED | |
| PLOTTED | |
| TEMPLATE | |
| AREAS | |
| CHECKED | |
| FINAL SURVEY | |
| NOTE BOOK | |
| NO. | |



| | |
|-----------------|--|
| DATE | |
| BY | |
| SURVEYED | |
| PLOTTED | |
| TEMPLATE | |
| AREAS | |
| CHECKED | |
| ORIGINAL SURVEY | |
| NOTE BOOK | |
| NO. | |

| | |
|-----------------|------------|
| DATE | 11/20/2014 |
| BY | RLT |
| SURVEYED | |
| PLOTTED | |
| TEMPLATE | |
| AREAS | |
| CHECKED | |
| ORIGINAL SURVEY | |
| NOTE BOOK | |
| NO. | |

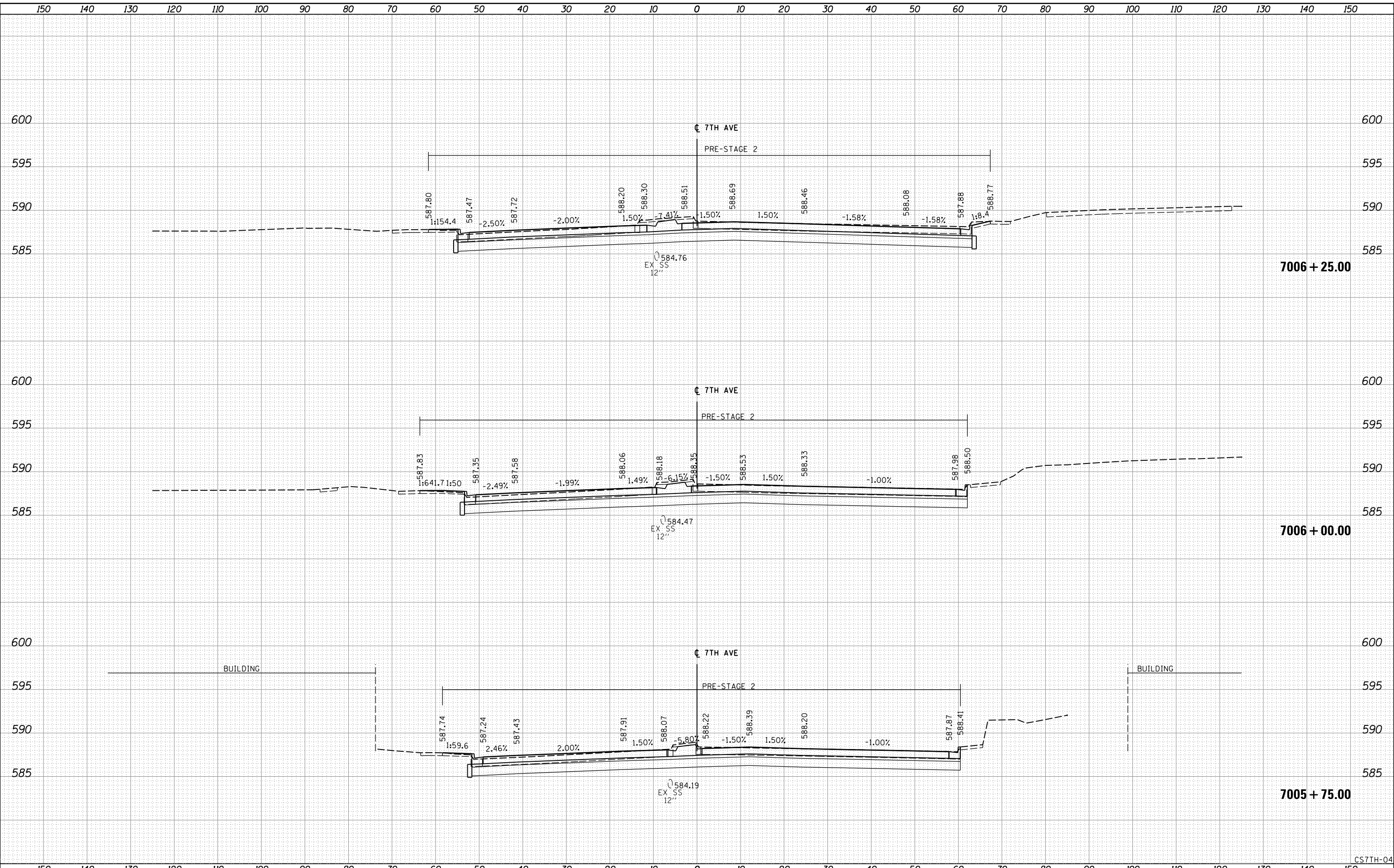


| | | | | | | | | | | | | | |
|------------------------------|-----------------------|------------------|------------|---|--------------------------------------|------------------------------------|-------------|------|-------------|---------|--------|--------------|-----------|
| FILE NAME = | USER NAME = hehr@1663 | DESIGNED - RLT | REVISIED - | STATE OF ILLINOIS DEPARTMENT OF TRANSPORTATION | CROSS SECTIONS 7TH AVENUE | | | | F.A.I. RTE. | SECTION | COUNTY | TOTAL SHEETS | SHEET NO. |
| D2CONAB-HPS-sht-xssht06L.dgn | | DRAWN - RLT | REVISIED - | | 74 | (81-1)R & 81-IHVBR | ROCK ISLAND | 1504 | 1381 | | | | |
| PLOT SCALE = | | CHECKED - MTH | REVISIED - | | CONTRACT NO. 64C08 | | | | | | | | |
| PLOT DATE = 1/19/2017 | | DATE - 1/20/2017 | REVISIED - | | ILLINOIS FED. AID PROJECT | | | | | | | | |
| | | | | SCALE: | SHEET NO. 3 OF 36 SHEETS | STA. 7005+25.00 TO STA. 7005+50.00 | | | | | | | |

| | |
|----|------|
| BY | DATE |
| | |
| | |
| | |
| | |
| | |
| | |
| | |
| | |
| | |
| | |
| | |
| | |
| | |
| | |
| | |
| | |
| | |
| | |
| | |
| | |
| | |
| | |
| | |

| | |
|----|------|
| BY | DATE |
| | |
| | |
| | |
| | |
| | |
| | |
| | |
| | |
| | |
| | |
| | |
| | |
| | |
| | |
| | |
| | |
| | |
| | |
| | |
| | |
| | |
| | |
| | |

| | |
|-----|------------|
| RT | 11/20/2014 |
| LT | 11/20/2014 |
| MTH | 1/16/2017 |
| | |
| | |
| | |
| | |
| | |
| | |
| | |
| | |
| | |
| | |
| | |
| | |
| | |
| | |
| | |
| | |
| | |
| | |
| | |
| | |
| | |
| | |



| | | | | | | | | | | | | | | | | | | | | |
|--|--|--|-----------------------|--|--|----------------|--|--|--|--|--|---|--|--|------------------------------|--|--|--|--|--|
| FILE NAME = D2CONAB-HPS-shr-xssht08L.dgn | | | USER NAME = hehr@1663 | | | DESIGNED - RLT | | | REVISIED - | | | STATE OF ILLINOIS DEPARTMENT OF TRANSPORTATION | | | CROSS SECTIONS 7TH AVENUE | | | F.A.I RTE. SECTION COUNTY TOTAL SHEETS SHEET NO. | | |
| PLOT SCALE = | | | CHECKED - MTH | | | REVISIED - | | | 74 (81-1)R & 81-IHVBR ROCK ISLAND 1504 1382 | | | | | | | | | | | |
| PLOT DATE = 1/19/2017 | | | DATE - 1/20/2017 | | | REVISIED - | | | SCALE: SHEET NO. 4 OF 36 SHEETS STA. 7005+75.00 TO STA. 7006+25.00 | | | ILLINOIS FED. AID PROJECT CONTRACT NO. 64C08 | | | | | | | | |



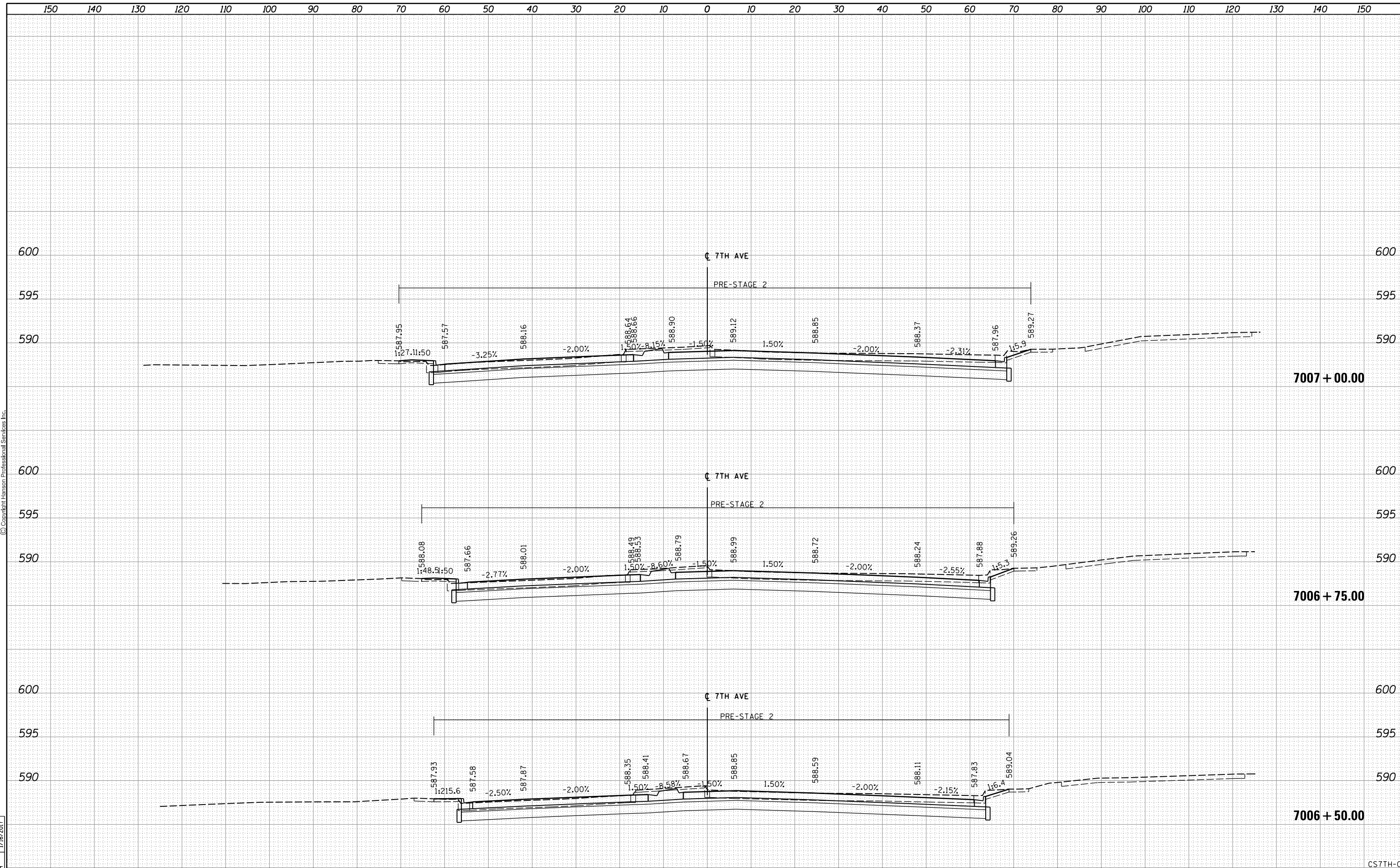
CS7TH-04

| | | | |
|--------------|---------------|----|------|
| FINAL SURVEY | SURVEYED | BY | DATE |
| NOTE BOOK | PLOTTED | | |
| NO. | TEMPLATE | | |
| | AREAS CHECKED | | |



| | | | |
|-----------------|---------------|----|------|
| ORIGINAL SURVEY | SURVEYED | BY | DATE |
| NOTE BOOK | PLOTTED | | |
| NO. | TEMPLATE | | |
| | AREAS CHECKED | | |

| | | |
|----------|-----|------------|
| LAYOUT | RLT | 11/20/2014 |
| DRAWN | RLT | 11/20/2014 |
| REVIEWED | MTH | 1/16/2017 |



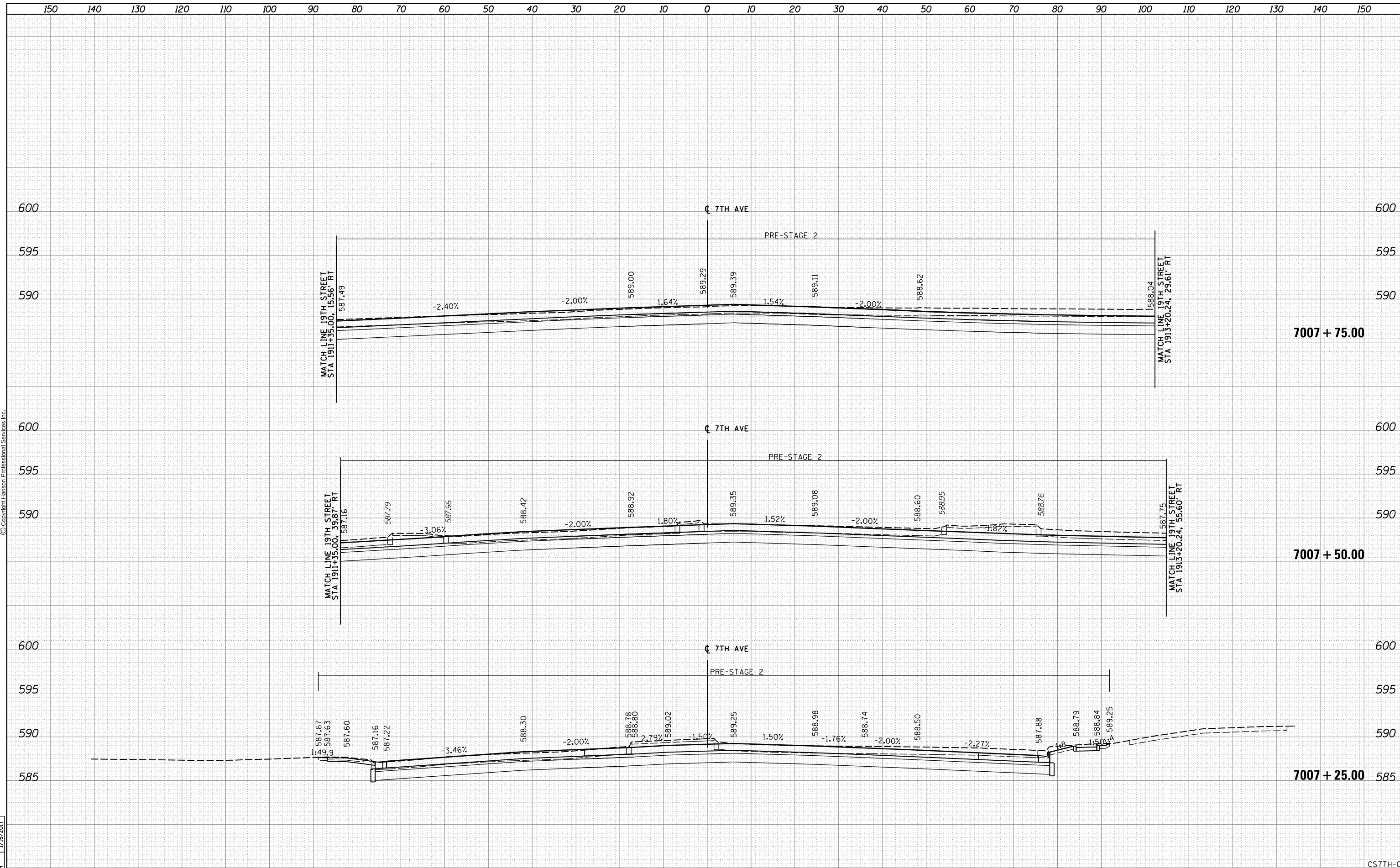
| | | | | | | | | | | | | |
|--|-----------------------|------------------|------------|---|--------------------------------------|--------------------------|------------------------------------|----------------------------|--------------------|---------------------------|----------------|--|
| FILE NAME = D2CONAB-HPS-sh-t-xssh06L.dgn | USER NAME = hehr@1663 | DESIGNED - RLT | REVISIED - | STATE OF ILLINOIS DEPARTMENT OF TRANSPORTATION | CROSS SECTIONS 7TH AVENUE | | F.A.I. RTE. 74 | SECTION (81-1)R & 81-IHVBR | COUNTY ROCK ISLAND | TOTAL SHEETS 1504 | SHEET NO. 1383 | |
| | PLOT SCALE = | CHECKED - MTH | REVISIED - | | SCALE: | SHEET NO. 5 OF 36 SHEETS | STA. 7006+50.00 TO STA. 7007+00.00 | CONTRACT NO. 64C08 | | ILLINOIS FED. AID PROJECT | | |
| | PLOT DATE = 1/19/2017 | DATE - 1/20/2017 | REVISIED - | | | | | | | | | |
| CS7TH-05 | | | | | | | | | | | | |

| | | | |
|--------------|----------|----|------|
| FINAL SURVEY | SURVEYED | BY | DATE |
| NOTE BOOK | PLOTTED | | |
| AREAS | TEMPLATE | | |
| CHECKED | AREAS | | |
| | CHECKED | | |



| | | | |
|-----------------|----------|----|------|
| ORIGINAL SURVEY | SURVEYED | BY | DATE |
| NOTE BOOK | PLOTTED | | |
| AREAS | TEMPLATE | | |
| CHECKED | AREAS | | |
| | CHECKED | | |

| | | |
|----------|-----|------------|
| LAYOUT | RLT | 11/20/2014 |
| DRAWN | RLT | 11/20/2014 |
| REVIEWED | MTH | 1/16/2017 |



| | | | | | | | | | | | | |
|--|-----------------------|------------------|------------|---|--|--------------------|-------------|-------------|---------|--------|--------------|-----------|
| FILE NAME = D2CONAB-HPS-sht-xssht06L.dgn | USER NAME = hehr01663 | DESIGNED - RLT | REVISIED - | STATE OF ILLINOIS DEPARTMENT OF TRANSPORTATION | CROSS SECTIONS 7TH AVENUE | | | F.A.I. RTE. | SECTION | COUNTY | TOTAL SHEETS | SHEET NO. |
| | | DRAWN - RLT | REVISIED - | | 74 | (81-1)R & 81-IHVBR | ROCK ISLAND | 1504 | 1384 | | | |
| | | CHECKED - MTH | REVISIED - | | CONTRACT NO. 64C08 | | | | | | | |
| | | DATE - 1/19/2017 | REVISIED - | | ILLINOIS FED. AID PROJECT | | | | | | | |

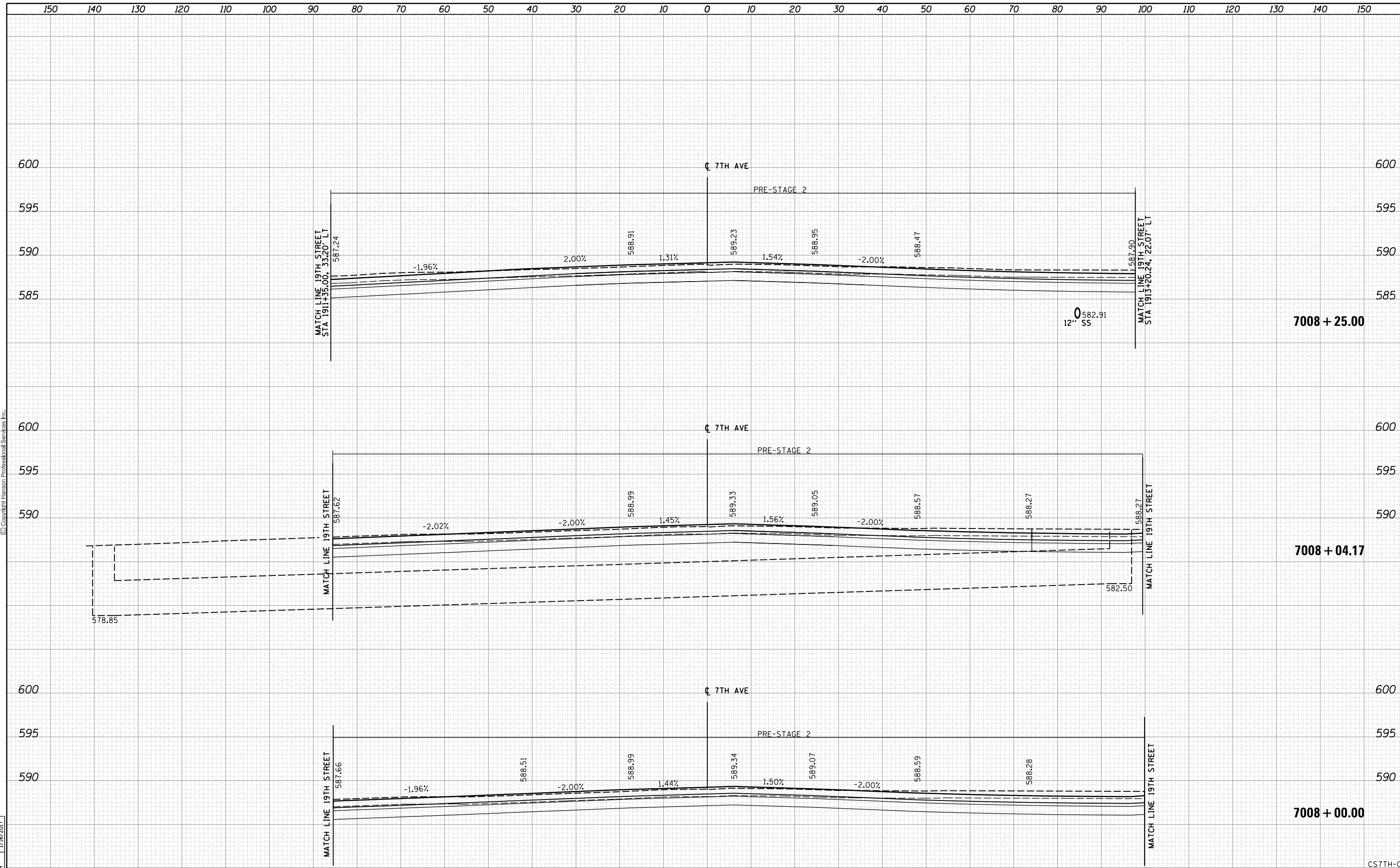
CS7TH-06

| | | |
|--------------|---------------|------|
| FINAL SURVEY | SURVEYED | DATE |
| NOTE BOOK | PLOTTED | BY |
| NO. | TEMPLATE | |
| | AREAS CHECKED | |
| | AREAS CHECKED | |



| | | |
|-----------------|---------------|------|
| ORIGINAL SURVEY | SURVEYED | DATE |
| NOTE BOOK | PLOTTED | BY |
| NO. | TEMPLATE | |
| | AREAS CHECKED | |
| | AREAS CHECKED | |

| | | |
|----------|-----|------------|
| LAYOUT | RLT | 11/20/2014 |
| DRAWN | RLT | 11/20/2014 |
| REVIEWED | MTH | 1/16/2017 |



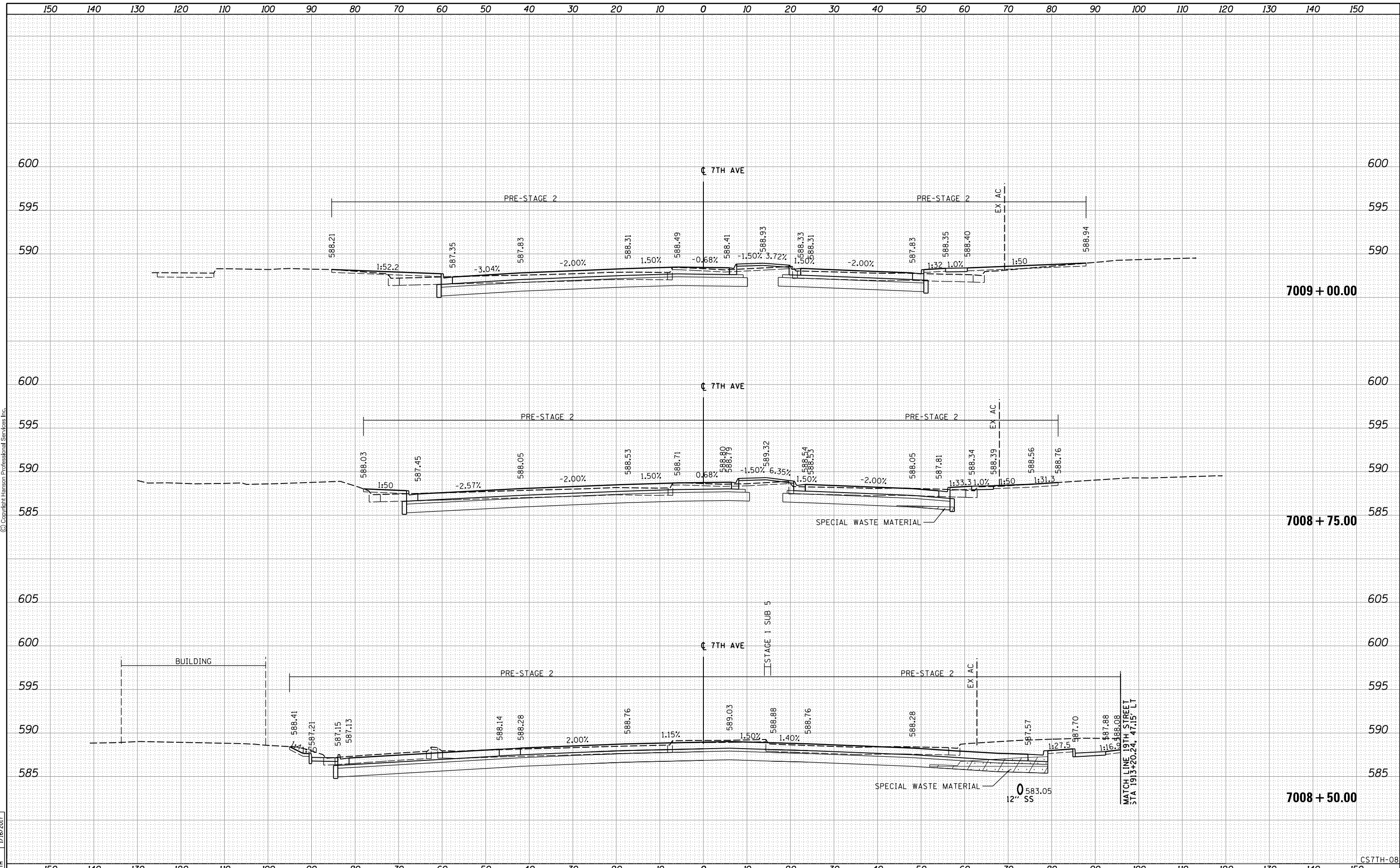
| | | | | | | | | | | | | | |
|--|-----------------------|------------------|------------|---|--|--------------------|---------------------------|------------------------------------|----------------|----------------------------|--------------------|-------------------|----------------|
| FILE NAME = D2CONAB-HPS-sht-xssht06L.dgn | USER NAME = hehn01663 | DESIGNED - RLT | REVISIED - | STATE OF ILLINOIS DEPARTMENT OF TRANSPORTATION | CROSS SECTIONS 7TH AVENUE | SCALE: | SHEET NO. 7 OF 36 SHEETS | STA. 7008+00.00 TO STA. 7008+25.00 | F.A.I. RTE. 74 | SECTION (81-1)R & 81-IHVBR | COUNTY ROCK ISLAND | TOTAL SHEETS 1504 | SHEET NO. 1385 |
| | PLOT SCALE = | CHECKED - MTH | REVISIED - | | | CONTRACT NO. 64C08 | ILLINOIS FED. AID PROJECT | | | | | | |
| | PLOT DATE = 1/19/2017 | DATE - 1/20/2017 | REVISIED - | | | | | | | | | | |
| | | | | | | | | | | | | | |

| | |
|--------------|---------------|
| BY | DATE |
| | |
| FINAL SURVEY | SURVEYED |
| NOTE BOOK | PLOTTED |
| NO. | TEMPLATE |
| | AREAS CHECKED |
| | AREAS CHECKED |



| | |
|-----------------|---------------|
| BY | DATE |
| | |
| ORIGINAL SURVEY | SURVEYED |
| NOTE BOOK | PLOTTED |
| NO. | TEMPLATE |
| | AREAS CHECKED |
| | AREAS CHECKED |

| | |
|----------|------------|
| RLT | 11/20/2014 |
| RLT | 11/20/2014 |
| MTH | 1/16/2017 |
| LAYOUT | |
| DRAWN | |
| REVIEWED | |



| | |
|-------------|------------------------------|
| FILE NAME = | D2CONAB-HPS-sht-xssht06L.dgn |
| USER NAME = | hehn@1663 |
| DESIGNED - | RLT |
| DRAWN - | RLT |
| CHECKED - | MTH |
| DATE - | 1/19/2017 |

| | |
|----------|--|
| REVISD - | |
| REVISD - | |
| REVISD - | |
| REVISD - | |
| REVISD - | |

**STATE OF ILLINOIS
DEPARTMENT OF TRANSPORTATION**

| | |
|--------------------------------------|---|
| CROSS SECTIONS 7TH AVENUE | |
| SCALE: | SHEET NO. 8 OF 36 SHEETS STA. 7008+50.00 TO STA. 7009+00.00 |

| | | | | |
|---------------------------|--------------------|-------------|-----------------|--------------|
| F.A.I RTE. | SECTION | COUNTY | TOTAL SHEETS | SHEET NO. |
| 74 | (81-1)R & 81-IHVBR | ROCK ISLAND | 1504 | 1386 |
| CONTRACT NO. | | | 64C08 | |
| ILLINOIS FED. AID PROJECT | | | | |

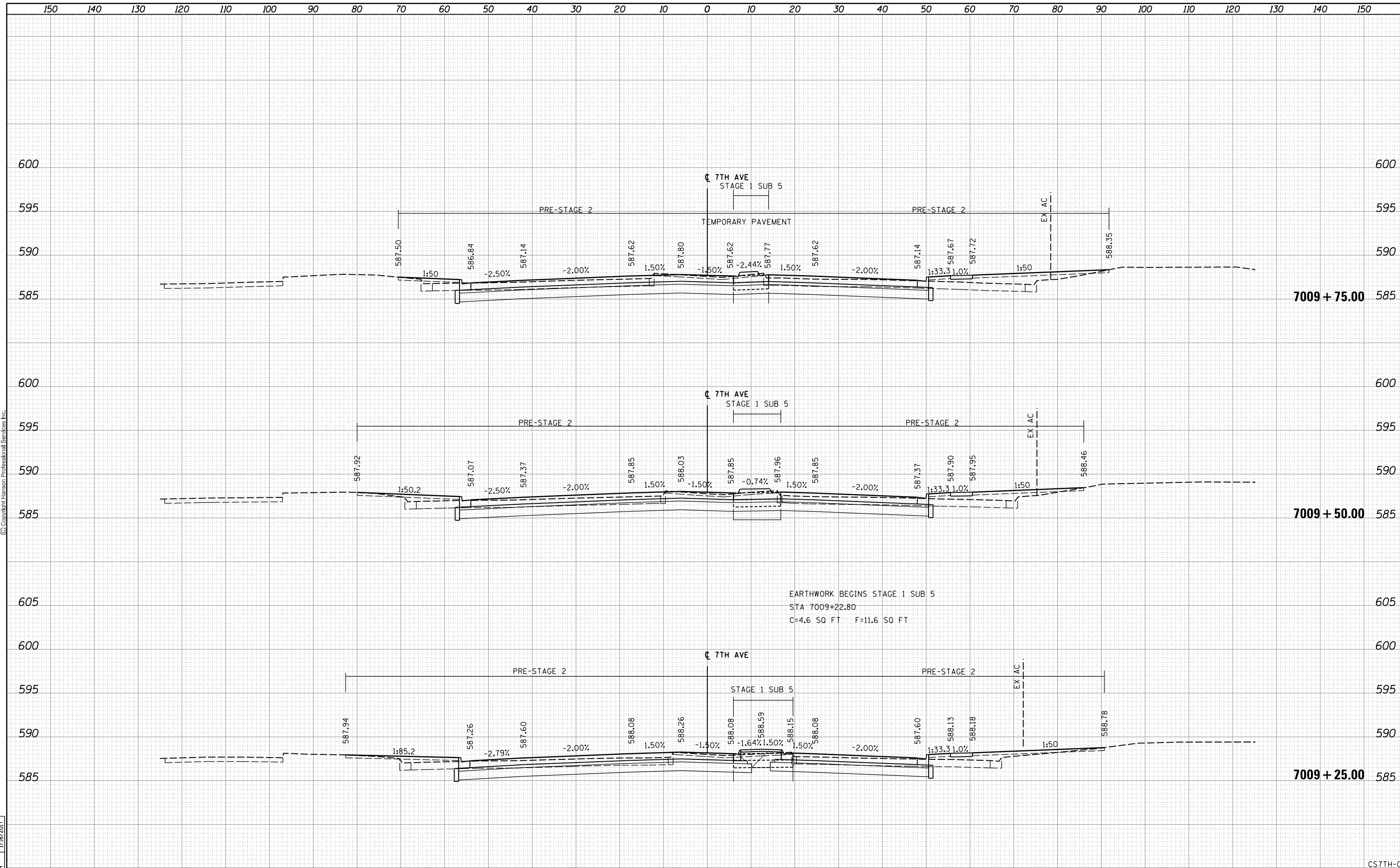
CS7TH-08

| | | |
|------------------|-------------|------|
| FINAL SURVEY NO. | SURVEYED BY | DATE |
| PLOTTED | | |
| TEMPLATE | | |
| AREAS CHECKED | | |
| NO. | | |



| | | |
|---------------------|-------------|------|
| ORIGINAL SURVEY NO. | SURVEYED BY | DATE |
| NOTE BOOK | | |
| AREAS CHECKED | | |
| NO. | | |

| | | |
|----------|-----|------------|
| LAYOUT | RLT | 11/20/2014 |
| DRAWN | RLT | 11/20/2014 |
| REVIEWED | MTH | 1/16/2017 |



| | | | | | | | | | | |
|--|-----------------------|----------------|------------|---|--|--------------------------|------------------------------------|--------------------|-------------------|---------------------------|
| FILE NAME = D2CONAB-HPS-sht-xssht06L.dgn | USER NAME = hehr@1663 | DESIGNED - RLT | REVISIED - | STATE OF ILLINOIS DEPARTMENT OF TRANSPORTATION | CROSS SECTIONS 7TH AVENUE | F.A.I. RTE. 74 | SECTION (81-1)R & 81-IHVBR | COUNTY ROCK ISLAND | TOTAL SHEETS 1504 | SHEET NO. 1387 |
| PLOT SCALE = | CHECKED - MTH | REVISIED - | SCALE: | | | SHEET NO. 9 OF 36 SHEETS | STA. 7009+25.00 TO STA. 7009+75.00 | CONTRACT NO. 64C08 | | ILLINOIS FED. AID PROJECT |
| PLOT DATE = 1/19/2017 | DATE - 1/20/2017 | REVISIED - | | | | | | | | |
| | | | | | | | | | | |

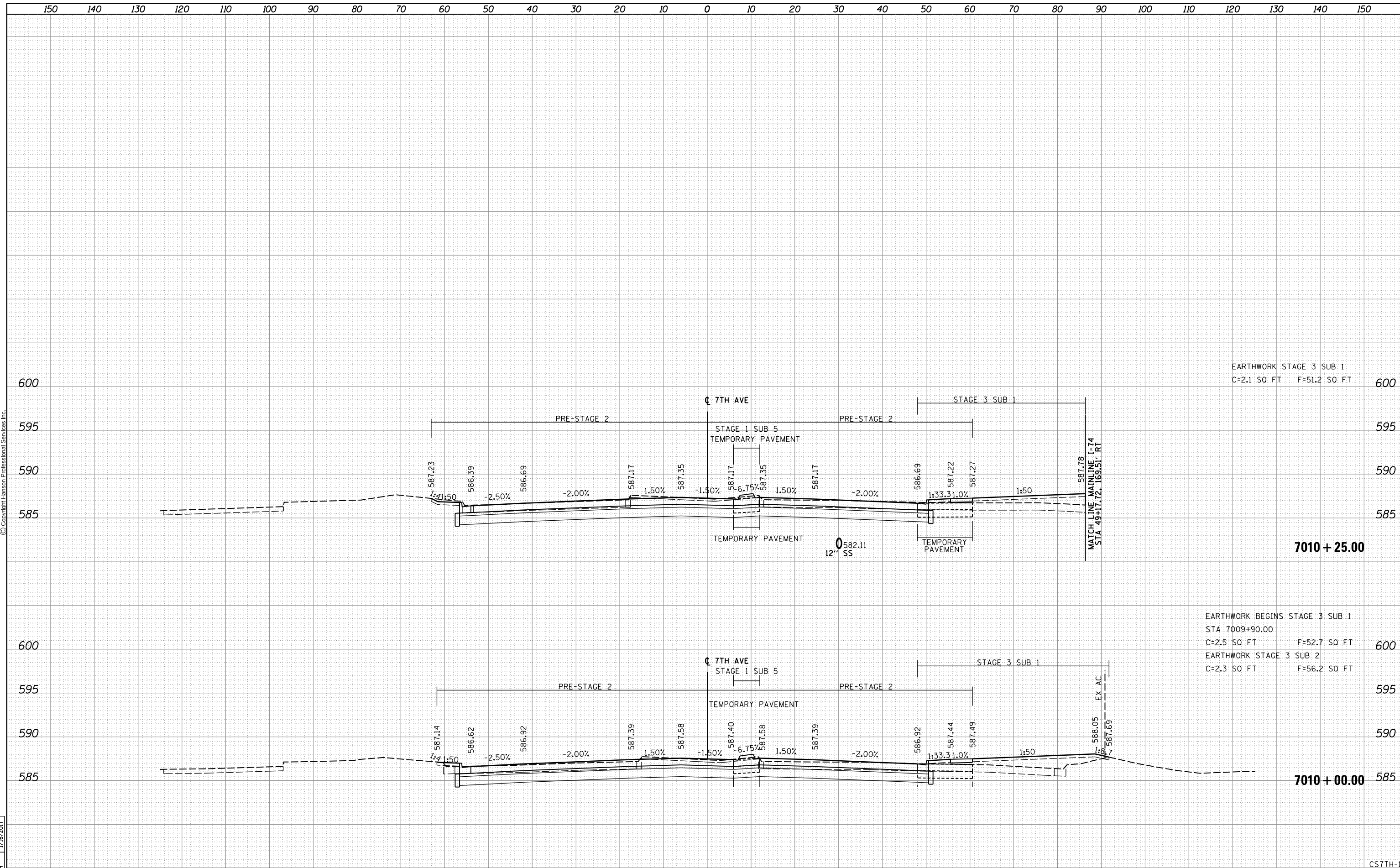
CS7TH-09

| | | | |
|------------------|---------------|----|------|
| FINAL SURVEY NO. | SURVEYED | BY | DATE |
| NOTE BOOK NO. | PLOTTED | | |
| | TEMPLATE | | |
| | AREAS CHECKED | | |



| | | | |
|---------------------|---------------|----|------|
| ORIGINAL SURVEY NO. | SURVEYED | BY | DATE |
| NOTE BOOK NO. | PLOTTED | | |
| | TEMPLATE | | |
| | AREAS CHECKED | | |

| | | |
|----------|-----|------------|
| LAYOUT | RLT | 11/20/2014 |
| DRAWN | RLT | 11/20/2014 |
| REVIEWED | MTH | 1/16/2017 |



EARTHWORK STAGE 3 SUB 1
C=2.1 SQ FT F=51.2 SQ FT

EARTHWORK BEGINS STAGE 3 SUB 1
STA 7009+90.00
C=2.5 SQ FT F=52.7 SQ FT
EARTHWORK STAGE 3 SUB 2
C=2.3 SQ FT F=56.2 SQ FT

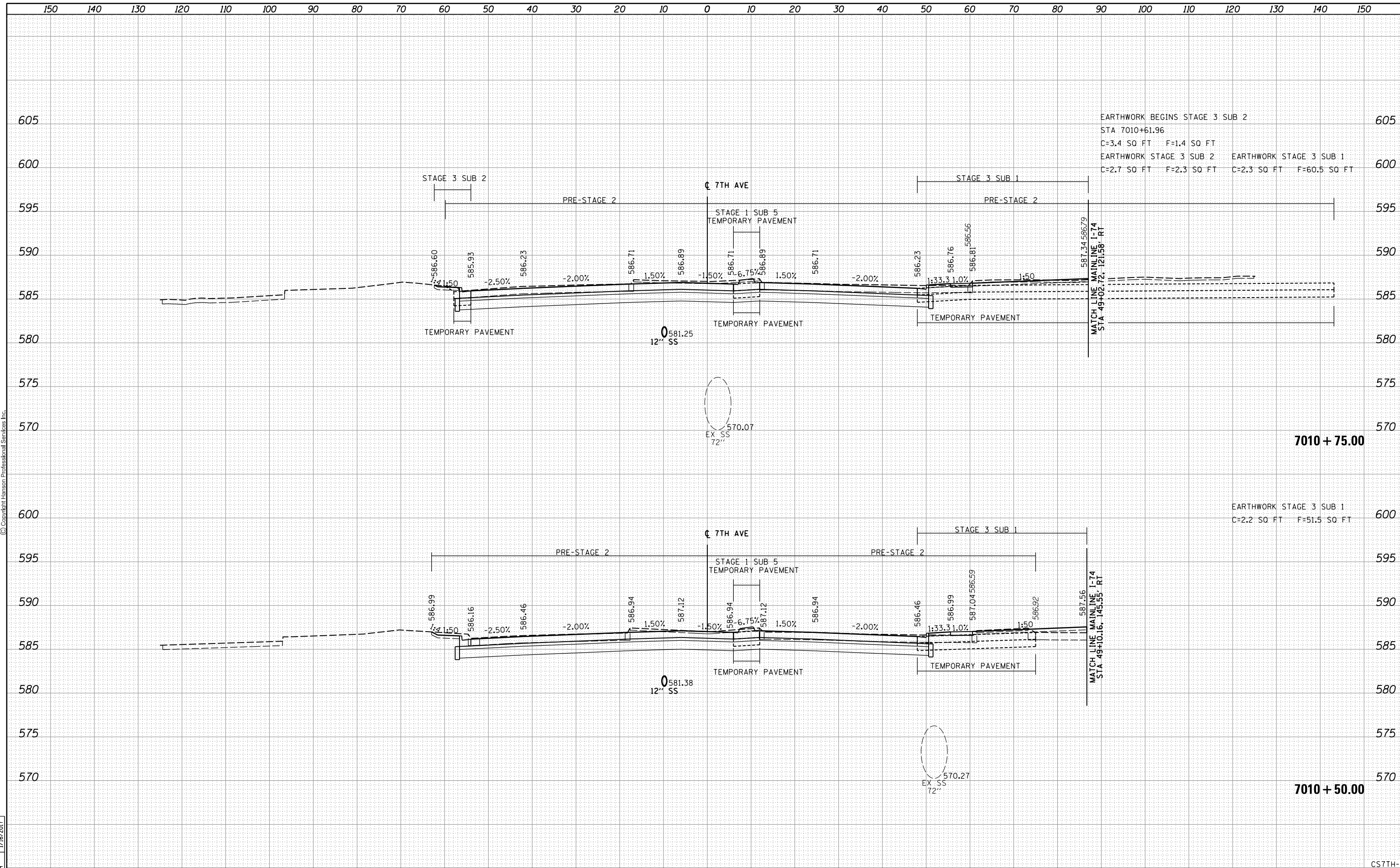
| | | | | | | | | | |
|--|-----------------------|------------------|------------|--|---------------------------|------------------------------------|--------------------|--------------------|----------------|
| FILE NAME = D2CONAB-HPS-sht-xssht06L.dgn | USER NAME = hehr@1663 | DESIGNED - RLT | REVISIED - | <p align="center">STATE OF ILLINOIS DEPARTMENT OF TRANSPORTATION</p> <p align="center">CROSS SECTIONS 7TH AVENUE</p> | F.A.I. RTE. 74 | SECTION (81-1)R & 81-IHVBR | COUNTY ROCK ISLAND | TOTAL SHEETS 1504 | SHEET NO. 1388 |
| | PLOT SCALE = | CHECKED - MTH | REVISIED - | | SCALE: | STA. 7010+00.00 TO STA. 7010+25.00 | | CONTRACT NO. 64C08 | |
| | PLOT DATE = 1/19/2017 | DATE - 1/20/2017 | REVISIED - | | ILLINOIS FED. AID PROJECT | | | | |
| CS7TH-10 | | | | | | | | | |

| | |
|---------------|--|
| DATE | |
| BY | |
| SURVEYED | |
| PLOTTED | |
| TEMPLATE | |
| AREAS CHECKED | |
| FINAL SURVEY | |
| NOTE BOOK | |
| NO. | |



| | |
|-----------------|--|
| DATE | |
| BY | |
| SURVEYED | |
| PLOTTED | |
| TEMPLATE | |
| AREAS CHECKED | |
| ORIGINAL SURVEY | |
| NOTE BOOK | |
| NO. | |

| | |
|-----------------|------------|
| DATE | 11/20/2014 |
| BY | RLT |
| SURVEYED | |
| PLOTTED | |
| TEMPLATE | |
| AREAS CHECKED | |
| ORIGINAL SURVEY | |
| NOTE BOOK | |
| NO. | |



EARTHWORK BEGINS STAGE 3 SUB 2
 STA 7010+61.96
 C=3.4 SQ FT F=1.4 SQ FT
 EARTHWORK STAGE 3 SUB 2 EARTHWORK STAGE 3 SUB 1
 C=2.7 SQ FT F=2.3 SQ FT C=2.3 SQ FT F=60.5 SQ FT

EARTHWORK STAGE 3 SUB 1
 C=2.2 SQ FT F=51.5 SQ FT

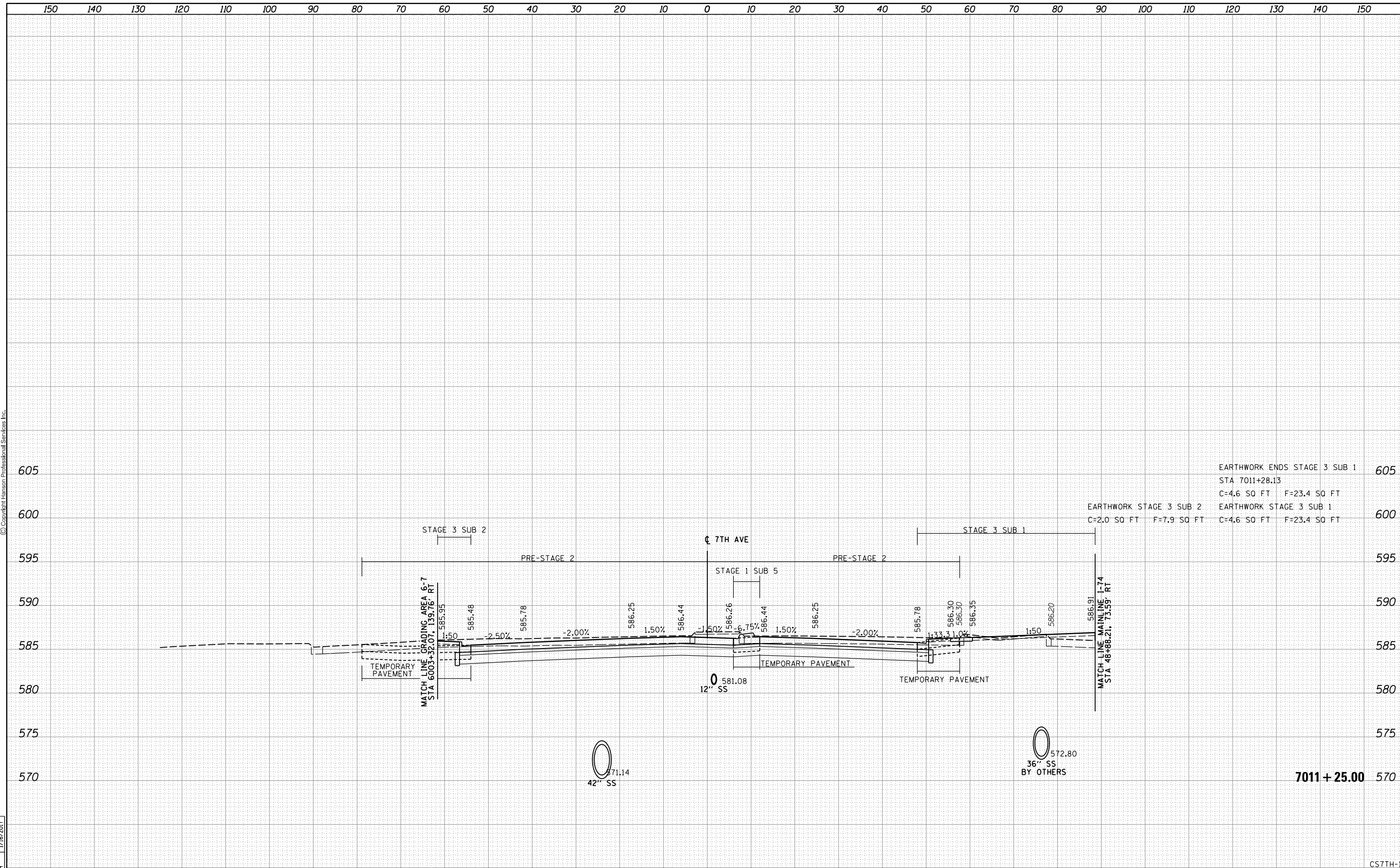
| | | | | | | | | | | | |
|------------------------------|-----------------------|------------------|------------|---|------------------------------------|--------------------|---------------------------|---------|--------------------|--------------|-----------|
| FILE NAME = | USER NAME = hehr@1663 | DESIGNED - RLT | REVISIED - | STATE OF ILLINOIS DEPARTMENT OF TRANSPORTATION | CROSS SECTIONS | | F.A.I. RTE. | SECTION | COUNTY | TOTAL SHEETS | SHEET NO. |
| D2CONAB-HPS-sh-t-xssh06L.dgn | | DRAWN - RLT | REVISIED - | | 74 | (81-1)R & 81-IHVBR | ROCK ISLAND | 1504 | 1389 | | |
| PLOT SCALE = | | CHECKED - MTH | REVISIED - | | SCALE: | | SHEET NO. 11 OF 36 SHEETS | | CONTRACT NO. 64C08 | | |
| PLOT DATE = 1/19/2017 | | DATE - 1/20/2017 | REVISIED - | | STA. 7010+50.00 TO STA. 7010+75.00 | | ILLINOIS FED. AID PROJECT | | | | |

| | | | |
|--------------|---------------|----|------|
| FINAL SURVEY | SURVEYED | BY | DATE |
| NOTE BOOK | PLOTTED | | |
| NO. | TEMPLATE | | |
| | AREAS CHECKED | | |



| | | | |
|-----------------|---------------|----|------|
| ORIGINAL SURVEY | SURVEYED | BY | DATE |
| NOTE BOOK | PLOTTED | | |
| NO. | TEMPLATE | | |
| | AREAS CHECKED | | |

| | | |
|----------|-----|------------|
| LAYOUT | RLT | 11/20/2014 |
| DRAWN | RLT | 11/20/2014 |
| REVIEWED | MTH | 1/16/2017 |



EARTHWORK ENDS STAGE 3 SUB 1
STA 7011+28.13
C=4.6 SQ FT F=23.4 SQ FT

EARTHWORK STAGE 3 SUB 2
C=2.0 SQ FT F=7.9 SQ FT

EARTHWORK STAGE 3 SUB 1
C=4.6 SQ FT F=23.4 SQ FT

| | | | | | | | | | |
|------------------------------|-----------------------|------------------|------------|--|---------------------------|--------------------|-------------|--------------|-----------|
| FILE NAME = | USER NAME = hehr@1663 | DESIGNED - RLT | REVISIED - | <p align="center">STATE OF ILLINOIS DEPARTMENT OF TRANSPORTATION</p> <p align="center">CROSS SECTIONS 7TH AVENUE</p> | F.A.I. RTE. | SECTION | COUNTY | TOTAL SHEETS | SHEET NO. |
| D2CONAB-HPS-sh-t-xssh06L.dgn | | DRAWN - RLT | REVISIED - | | 74 | (81-1)R & 81-IHVBR | ROCK ISLAND | 1504 | 1391 |
| PLOT SCALE = | | CHECKED - MTH | REVISIED - | | CONTRACT NO. 64C08 | | | | |
| PLOT DATE = 1/19/2017 | | DATE - 1/20/2017 | REVISIED - | | ILLINOIS FED. AID PROJECT | | | | |

CS7TH-13

7011 + 25.00

572.80
36" SS
BY OTHERS

571.14
42" SS

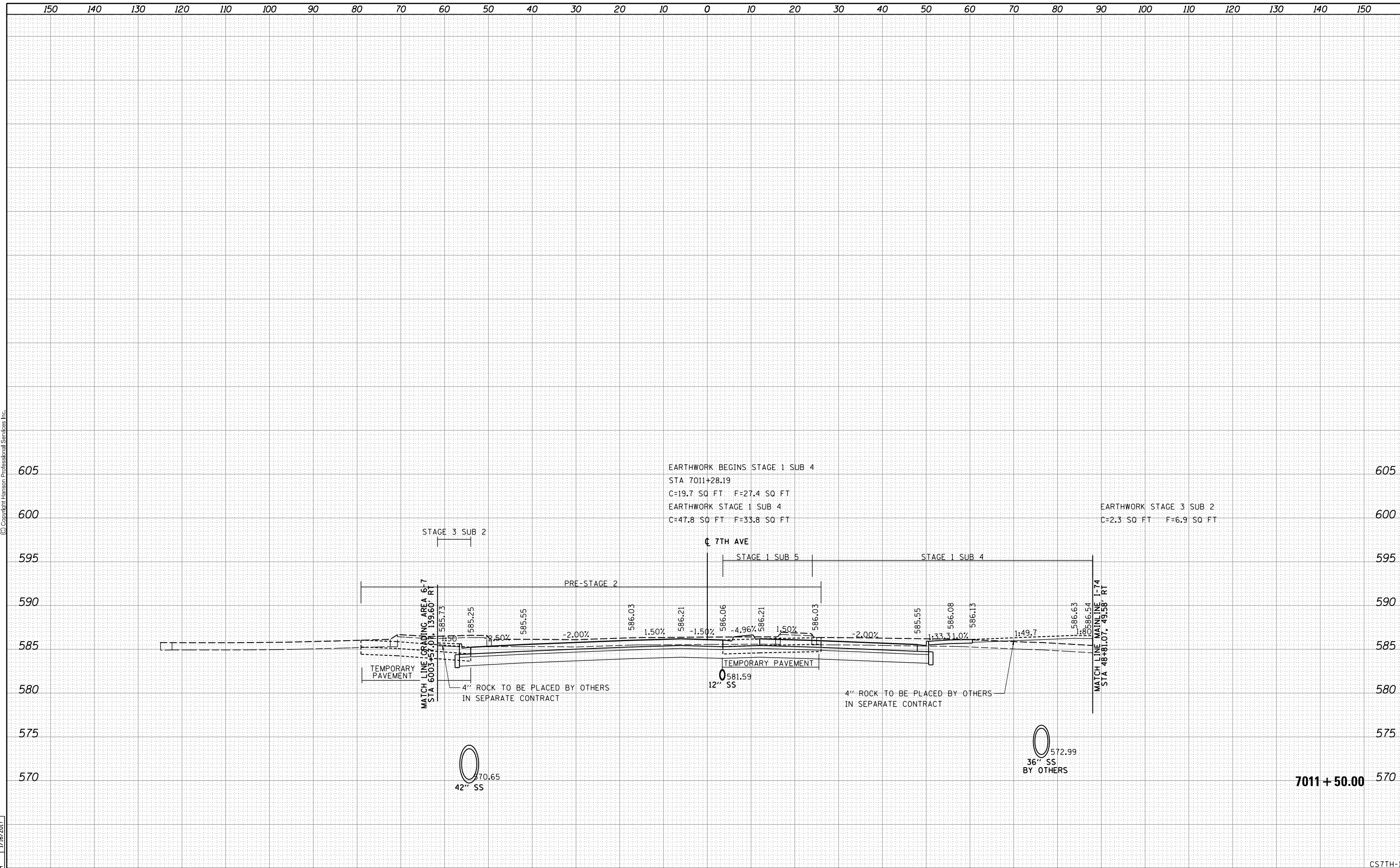
581.08
12" SS

| | | | |
|--------------|---------------|----|------|
| FINAL SURVEY | SURVEYED | BY | DATE |
| NOTE BOOK | PLOTTED | | |
| NO. | TEMPLATE | | |
| | AREAS CHECKED | | |



| | | | |
|-----------------|---------------|----|------|
| ORIGINAL SURVEY | SURVEYED | BY | DATE |
| NOTE BOOK | PLOTTED | | |
| NO. | TEMPLATE | | |
| | AREAS CHECKED | | |

| | | |
|----------|-----|------------|
| LAYOUT | RLT | 11/20/2014 |
| DRAWN | RLT | 11/20/2014 |
| REVIEWED | MTH | 1/16/2017 |



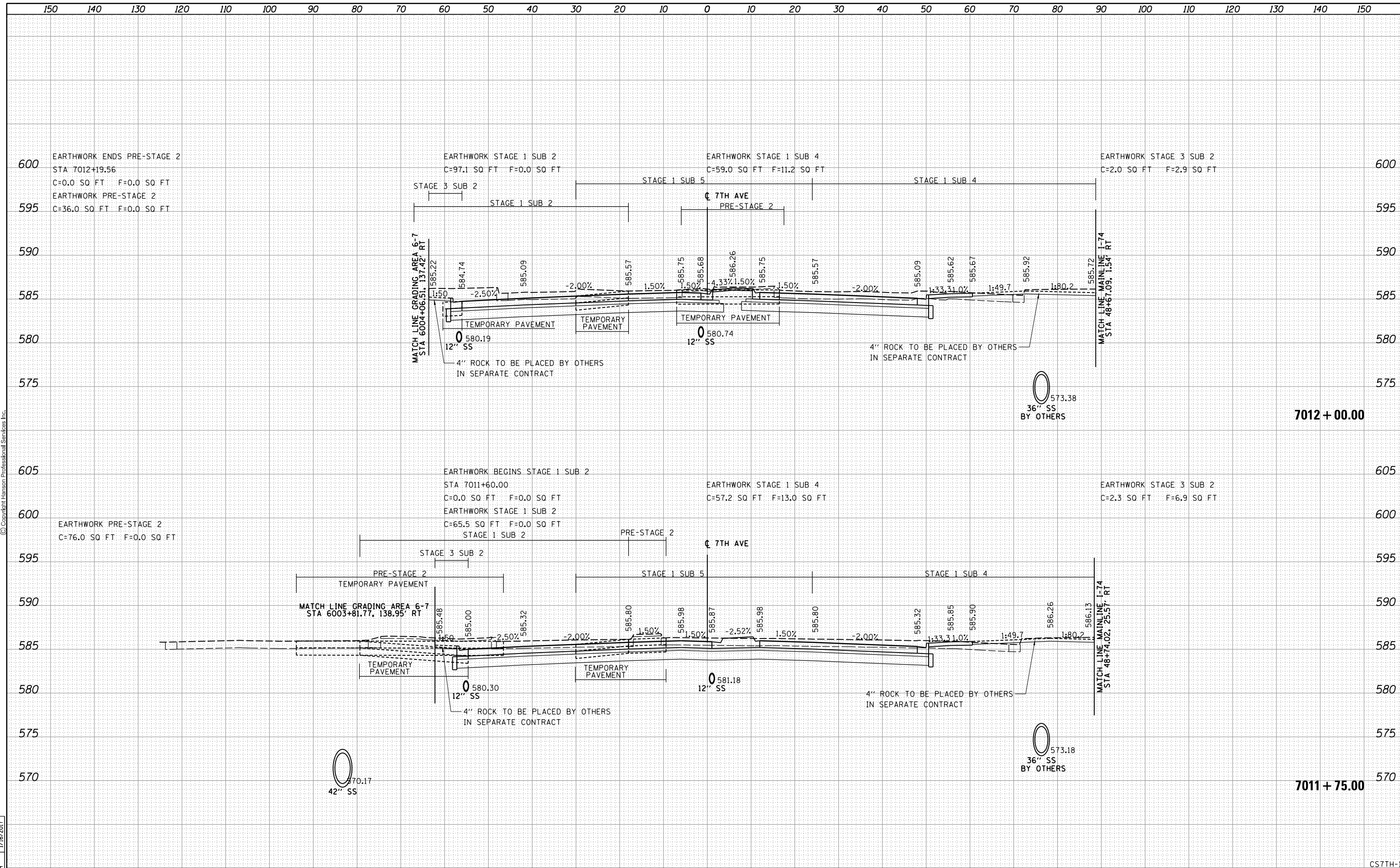
| | | | | | | | | | | | |
|------------------------------|-----------------------|------------------|------------|---|-----------------------|---------------------------|------------------------------------|---------------------------|--------|--------------------|-----------|
| FILE NAME = | USER NAME = hehr01663 | DESIGNED - RLT | REVISIED - | STATE OF ILLINOIS DEPARTMENT OF TRANSPORTATION | CROSS SECTIONS | | F.A.I. RTE. | SECTION | COUNTY | TOTAL SHEETS | SHEET NO. |
| D2CONAB-HPS-sht-xssht06L.dgn | | DRAWN - RLT | REVISIED - | | 74 | (81-1)R & 81-IHVBR | ROCK ISLAND | 1504 | 1392 | CONTRACT NO. 64C08 | |
| PLOT SCALE = | | CHECKED - MTH | REVISIED - | | SCALE: | SHEET NO. 14 OF 36 SHEETS | STA. 7011+50.00 TO STA. 7011+50.00 | ILLINOIS FED. AID PROJECT | | | |
| PLOT DATE = 1/19/2017 | | DATE - 1/20/2017 | REVISIED - | | | | | | | | |

| | |
|--------------|--|
| DATE | |
| BY | |
| FINAL SURVEY | |
| SURVEYED | |
| PLOTTED | |
| TEMPLATE | |
| AREAS | |
| CHECKED | |
| NO. | |



| | |
|-----------------|--|
| DATE | |
| BY | |
| ORIGINAL SURVEY | |
| SURVEYED | |
| PLOTTED | |
| TEMPLATE | |
| AREAS | |
| CHECKED | |
| NO. | |

| | |
|-----------------|------------|
| DATE | 11/20/2014 |
| BY | RLT |
| ORIGINAL SURVEY | |
| SURVEYED | |
| PLOTTED | |
| TEMPLATE | |
| AREAS | |
| CHECKED | |
| NO. | |



| | | | | | | | | | | | |
|------------------------------|-----------------------|------------------|-----------|---|--|---------------------------|--------------------|-------------|--------------|-----------|--|
| FILE NAME = | USER NAME = hehr@1663 | DESIGNED - RLT | REVISED - | STATE OF ILLINOIS DEPARTMENT OF TRANSPORTATION | CROSS SECTIONS 7TH AVENUE | F.A.I. RTE. | SECTION | COUNTY | TOTAL SHEETS | SHEET NO. | |
| D2CONAB-HPS-sh-t-xssh06L.dgn | PLOT SCALE = | DRAWN - RLT | REVISED - | | | 74 | (81-1)R & 81-IHVBR | ROCK ISLAND | 1504 | 1393 | |
| | PLOT DATE = 1/19/2017 | CHECKED - MTH | REVISED - | | | CONTRACT NO. 64C08 | | | | | |
| | | DATE - 1/20/2017 | REVISED - | | | ILLINOIS FED. AID PROJECT | | | | | |

150 140 130 120 110 100 90 80 70 60 50 40 30 20 10 0 10 20 30 40 50 60 70 80 90 100 110 120 130 140 150

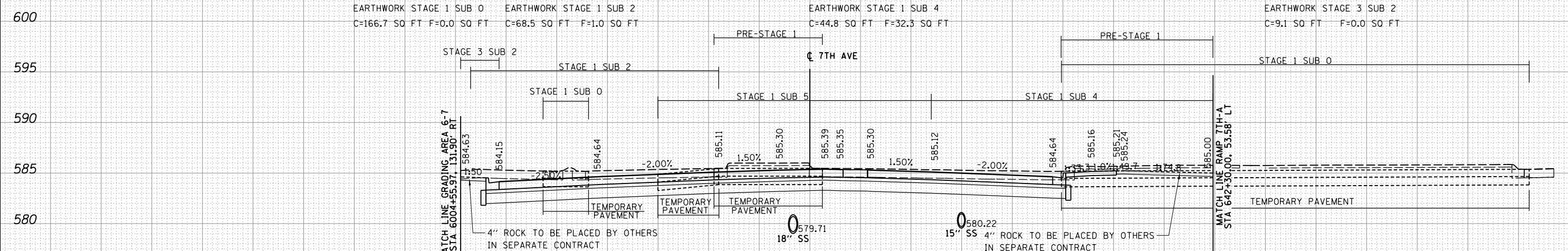
| | | |
|--------------|---------------|------|
| FINAL SURVEY | SURVEYED | DATE |
| NOTE BOOK | PLOTTED | |
| NO. | TEMPLATE | |
| | AREAS CHECKED | |



© Copyright Hanson Professional Services Inc.

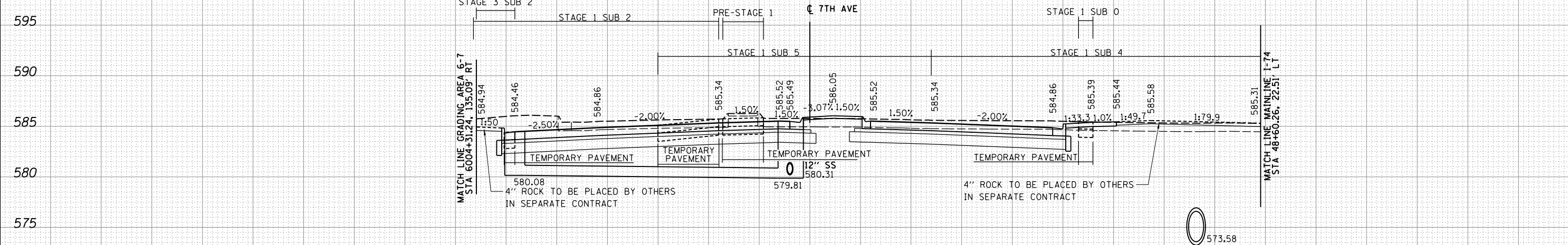
| | | |
|-----------------|---------------|------|
| ORIGINAL SURVEY | SURVEYED | DATE |
| NOTE BOOK | PLOTTED | |
| NO. | TEMPLATE | |
| | AREAS CHECKED | |

| | | |
|----------|-----|------------|
| LAYOUT | RLT | 11/20/2014 |
| DRAWN | RLT | 11/20/2014 |
| REVIEWED | MTH | 1/16/2017 |



7012 + 50.00

| | | | | | |
|---|---|--|---|--|--|
| EARTHWORK BEGINS PRE-STAGE 1 STA 7012+15.50 C=0.0 SQ FT | EARTHWORK BEGINS STAGE 1 SUB 0 STA 7012+24.68 C=0.0 SQ FT F=0.0 SQ FT | EARTHWORK STAGE 1 SUB 0 C=2.0 SQ FT F=0.0 SQ FT | EARTHWORK STAGE 1 SUB 2 C=93.2 SQ FT F=0.0 SQ FT | EARTHWORK STAGE 1 SUB 4 C=48.1 SQ FT F=23.8 SQ FT | EARTHWORK STAGE 3 SUB 2 C=4.9 SQ FT F=0.3 SQ FT |
|---|---|--|---|--|--|



7012 + 25.00

| | | | |
|--|-----------------------|------------------|------------|
| FILE NAME = D2CONAB-HPS-sht-xssht06L.dgn | USER NAME = hehn01663 | DESIGNED - RLT | REVISIED - |
| | | DRAWN - RLT | REVISIED - |
| | | CHECKED - MTH | REVISIED - |
| | | DATE - 1/20/2017 | REVISIED - |

**STATE OF ILLINOIS
DEPARTMENT OF TRANSPORTATION**

| CROSS SECTIONS 7TH AVENUE | | |
|------------------------------|---------------------------|------------------------------------|
| SCALE: | SHEET NO. 16 OF 36 SHEETS | STA. 7012+25.00 TO STA. 7012+50.00 |

| | | | | |
|--------------|--------------------|--------------|--------------|-----------|
| F.A.I R.T.E. | SECTION | COUNTY | TOTAL SHEETS | SHEET NO. |
| 74 | (81-1)R & 81-IHVBR | ROCK ISLAND | 1504 | 1394 |
| | | CONTRACT NO. | 64C08 | |

CS7TH-16

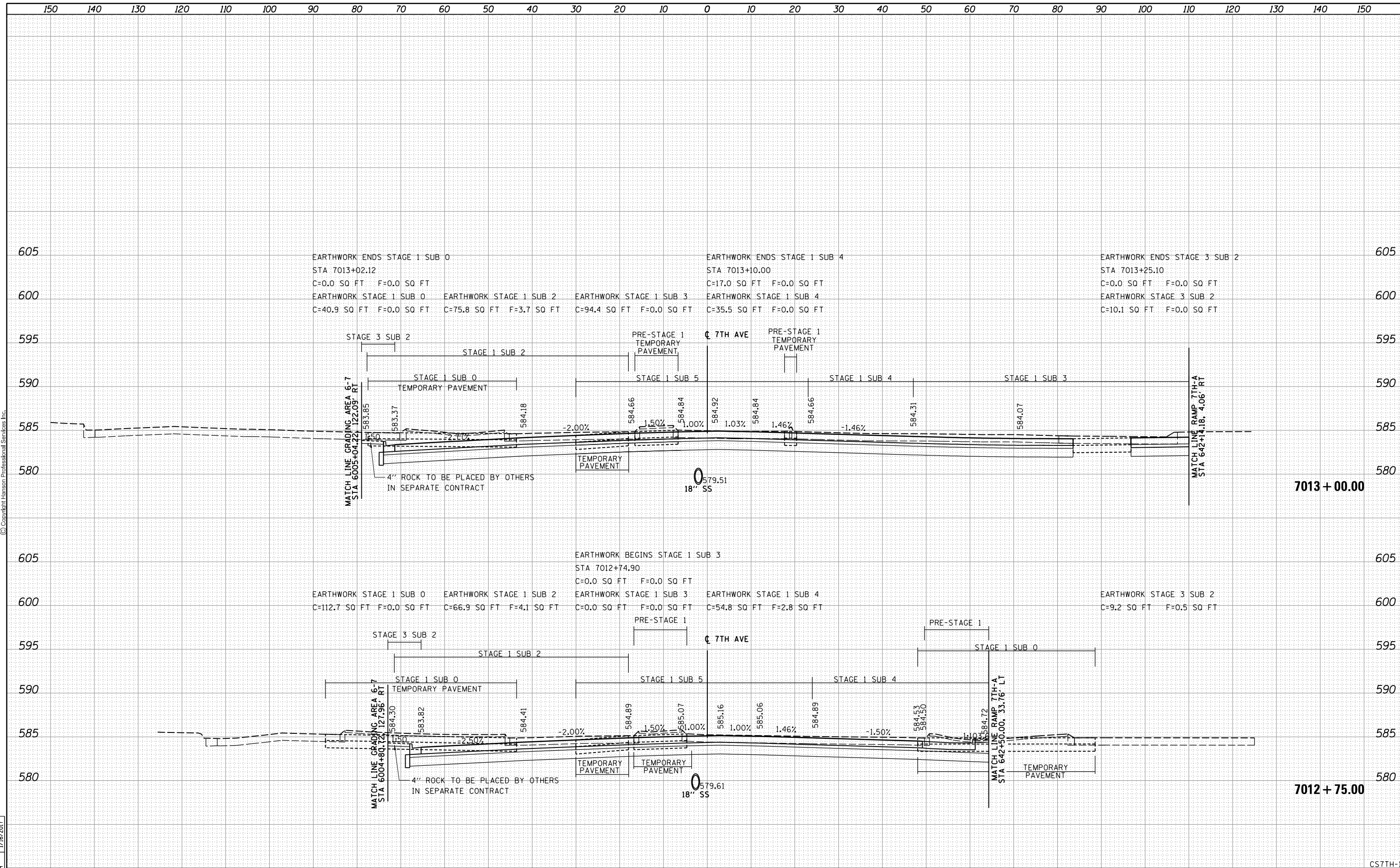
ILLINOIS FED. AID PROJECT

| | |
|---------------|--|
| DATE | |
| BY | |
| FINAL SURVEY | |
| PLOTTED | |
| NOTE BOOK | |
| AREAS CHECKED | |



| | |
|-----------------|--|
| DATE | |
| BY | |
| ORIGINAL SURVEY | |
| PLOTTED | |
| NOTE BOOK | |
| AREAS CHECKED | |

| | |
|-----------------|------------|
| DATE | 11/20/2014 |
| BY | RLT |
| ORIGINAL SURVEY | |
| PLOTTED | |
| NOTE BOOK | |
| AREAS CHECKED | |



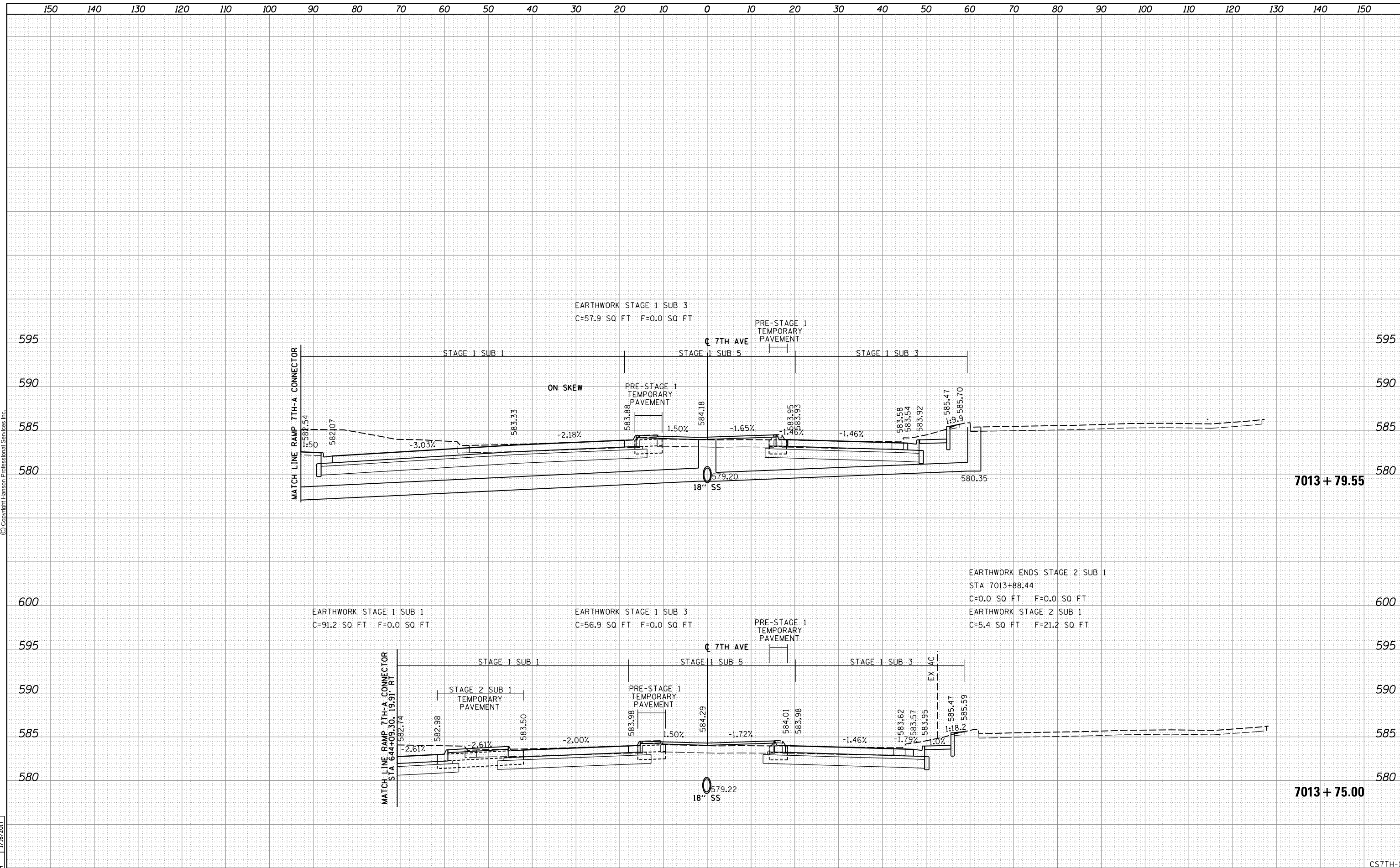
| | | | | | | | | | | | | | | | | | | | | |
|-------------|------------------------------|---------------------------|-----------|------------------------------------|--------------------|---------------------------|------|---|--|--|--|--|--|--|--|-------|---------|--------|--------------|-----------|
| FILE NAME = | D2CONAB-HPS-sht-xssht06L.dgn | USER NAME = | hehr@1663 | DESIGNED - | RLT | REVISED - | | STATE OF ILLINOIS DEPARTMENT OF TRANSPORTATION | | | | CROSS SECTIONS 7TH AVENUE | | | | F.A.I | SECTION | COUNTY | TOTAL SHEETS | SHEET NO. |
| DESIGNED - | RLT | REVISED - | | 74 | (81-1)R & 81-IHVBR | ROCK ISLAND | 1504 | | | | | | | | | 1395 | | | | |
| DRAWN | RLT | CHECKED - | MTH | REVIS | | CONTRACT NO. 64C08 | | | | | | | | | | | | | | |
| REVIEWED | MTH | DATE - | 1/20/2017 | REVIS | | ILLINOIS FED. AID PROJECT | | | | | | | | | | | | | | |
| SCALE: | | SHEET NO. 17 OF 36 SHEETS | | STA. 7012+75.00 TO STA. 7013+00.00 | | | | | | | | | | | | | | | | |

| | | | |
|--------------|---------------|----|------|
| FINAL SURVEY | SURVEYED | BY | DATE |
| NOTE BOOK | PLOTTED | | |
| NO. | TEMPLATE | | |
| | AREAS CHECKED | | |



| | | | |
|-----------------|---------------|----|------|
| ORIGINAL SURVEY | SURVEYED | BY | DATE |
| NOTE BOOK | PLOTTED | | |
| NO. | TEMPLATE | | |
| | AREAS CHECKED | | |

| | | |
|----------|-----|------------|
| LAYOUT | RLT | 11/20/2014 |
| DRAWN | RLT | 11/20/2014 |
| REVIEWED | MTH | 1/16/2017 |



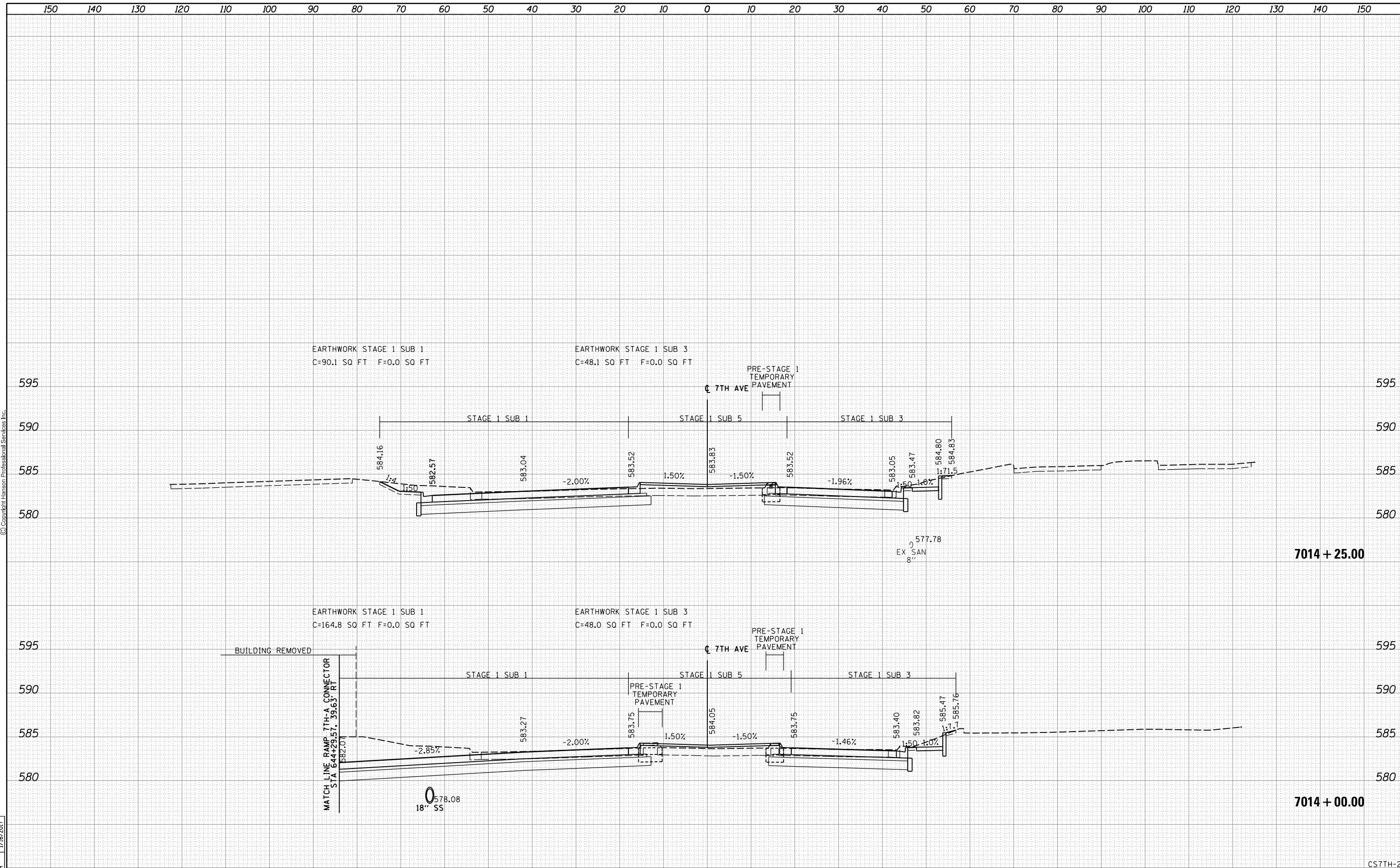
| | | | | | | | | | | | | | |
|--|-----------------------|------------------|------------|---|--|---------------------------|------------------------------------|------|---------------------------|---------|--------|--------------|-----------|
| FILE NAME = D2CONAB-HPS-sh-t-xssh06L.dgn | USER NAME = hehr@1663 | DESIGNED - RLT | REVISIED - | STATE OF ILLINOIS DEPARTMENT OF TRANSPORTATION | CROSS SECTIONS 7TH AVENUE | | | | F.A.I. RTE. | SECTION | COUNTY | TOTAL SHEETS | SHEET NO. |
| | | DRAWN - RLT | REVISIED - | | 74 | (81-1)R & 81-IHVBR | ROCK ISLAND | 1504 | 1397 | | | | |
| | | CHECKED - MTH | REVISIED - | | CONTRACT NO. 64C08 | | | | ILLINOIS FED. AID PROJECT | | | | |
| | | DATE - 1/19/2017 | REVISIED - | | SCALE: | SHEET NO. 19 OF 36 SHEETS | STA. 7013+75.00 TO STA. 7013+79.55 | | | | | | |

| | | |
|------------------|---------------|------|
| FINAL SURVEY NO. | SURVEYED | DATE |
| NOTE BOOK NO. | PLOTTED | |
| | TEMPLATE | |
| | AREAS CHECKED | |
| | AREAS CHECKED | |



| | | |
|---------------------|---------------|------|
| ORIGINAL SURVEY NO. | SURVEYED | DATE |
| NOTE BOOK NO. | PLOTTED | |
| | TEMPLATE | |
| | AREAS CHECKED | |
| | AREAS CHECKED | |

| | | |
|----------|-----|------------|
| LAYOUT | RLT | 11/20/2014 |
| DRAWN | RLT | 11/20/2014 |
| REVIEWED | MTH | 1/16/2017 |



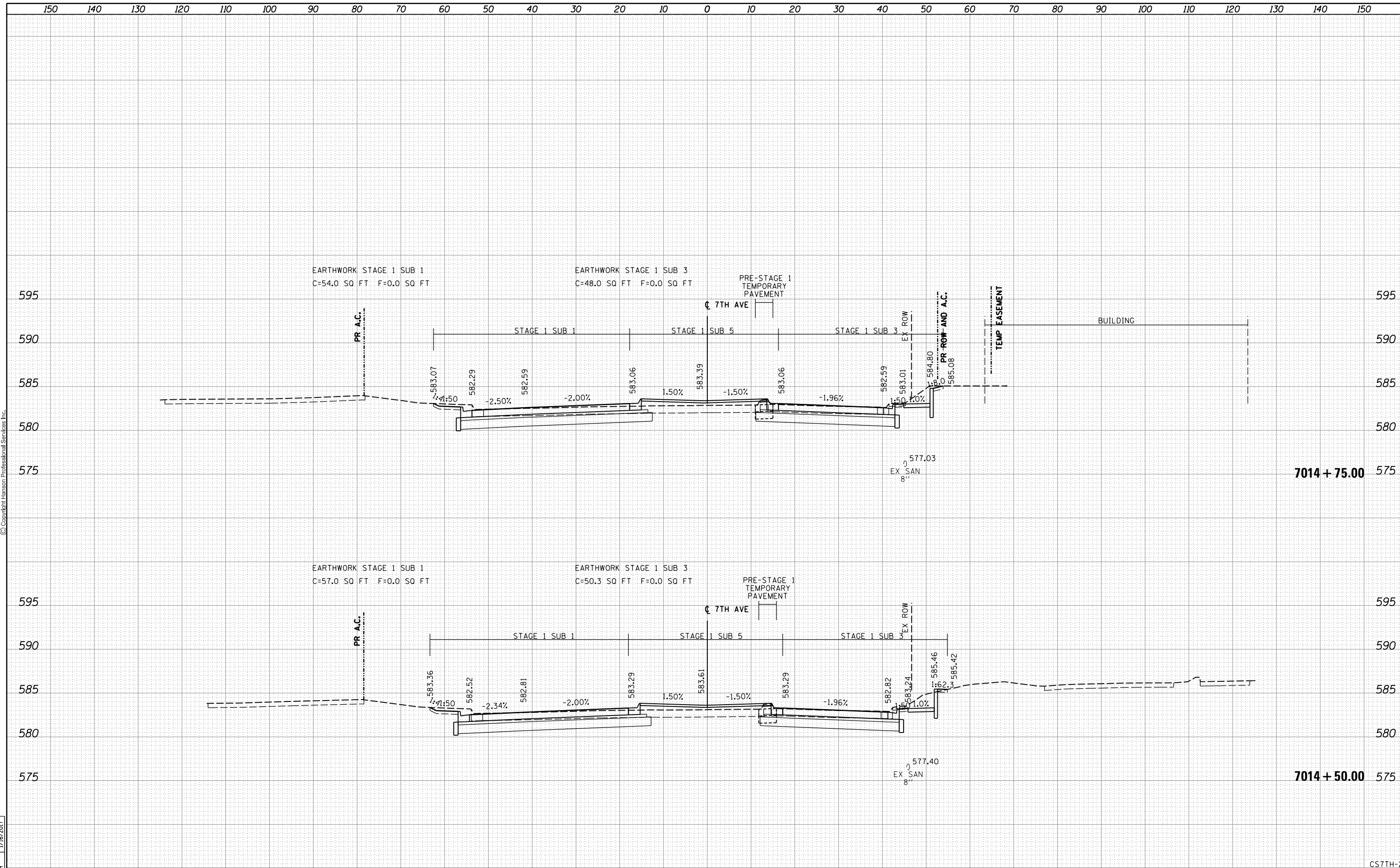
| | | | | | | | | | | | | | |
|--|-----------------------|------------------|------------|---|--|--------------------|---------------------------|------------------------------------|----------------|----------------------------|--------------------|-------------------|----------------|
| FILE NAME = D2CONAB-HPS-sht-xssht06L.dgn | USER NAME = hehr@1663 | DESIGNED - RLT | REVISIED - | STATE OF ILLINOIS DEPARTMENT OF TRANSPORTATION | CROSS SECTIONS 7TH AVENUE | SCALE: | SHEET NO. 20 OF 36 SHEETS | STA. 7014+00.00 TO STA. 7014+25.00 | F.A.I. RTE. 74 | SECTION (81-1)R & 81-IHVBR | COUNTY ROCK ISLAND | TOTAL SHEETS 1504 | SHEET NO. 1398 |
| | PLOT SCALE = | CHECKED - MTH | REVISIED - | | | CONTRACT NO. 64C08 | ILLINOIS FED. AID PROJECT | | | | | | |
| | PLOT DATE = 1/19/2017 | DATE - 1/20/2017 | REVISIED - | | | | | | | | | | |
| | | | | | | | | | | | | | |

| | | |
|--------------|----------|------|
| FINAL SURVEY | SURVEYED | DATE |
| NOTE BOOK | PLOTTED | BY |
| NO. | TEMPLATE | |
| | AREAS | |
| | CHECKED | |



| | | |
|-----------------|----------|------|
| ORIGINAL SURVEY | SURVEYED | DATE |
| NOTE BOOK | PLOTTED | BY |
| NO. | TEMPLATE | |
| | AREAS | |
| | CHECKED | |

| | | |
|----------|-----|------------|
| LAYOUT | RLT | 11/20/2014 |
| DRAWN | RLT | 11/20/2014 |
| REVIEWED | MTH | 1/16/2017 |



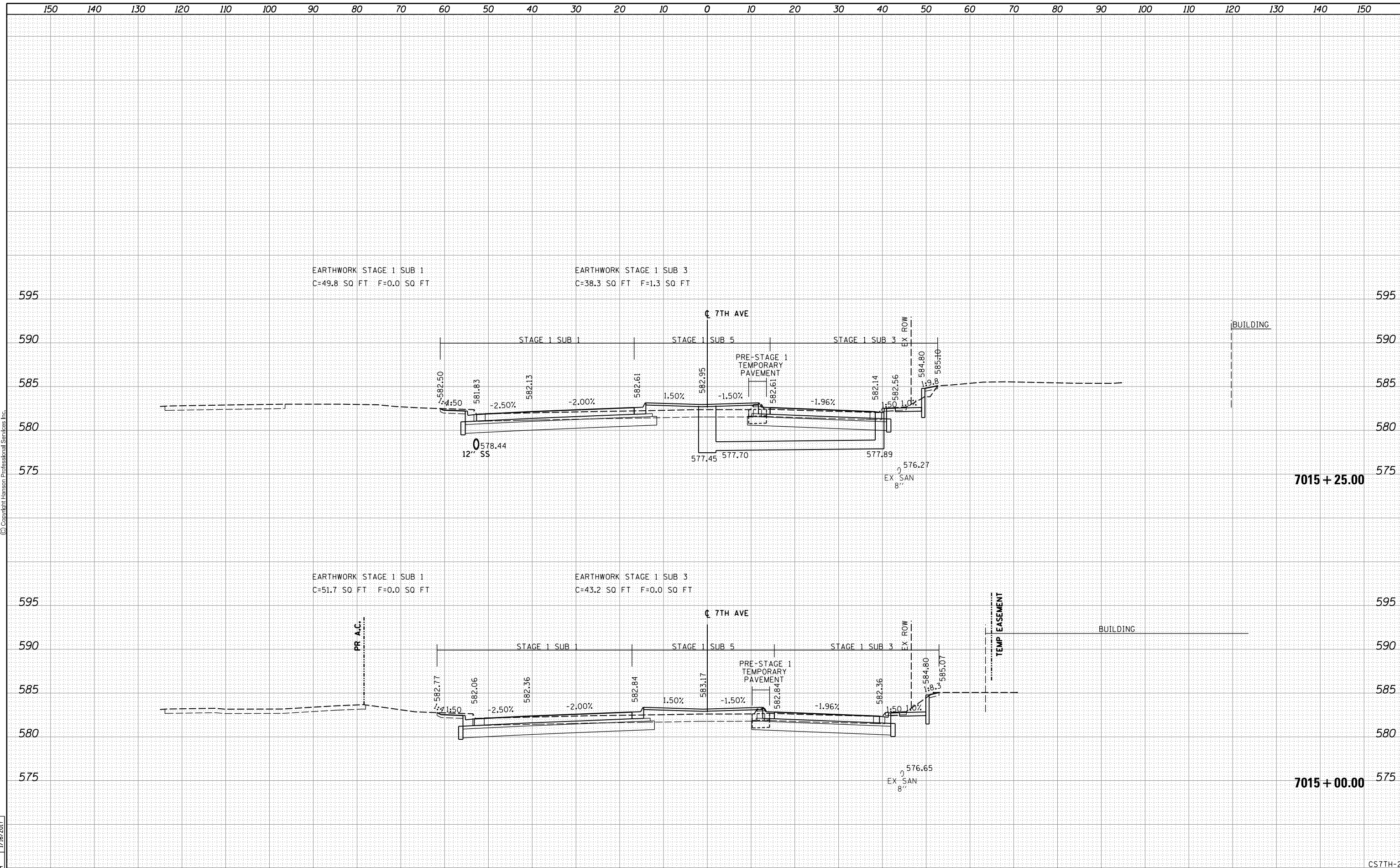
| | | | | | | | | | | | | |
|-----------------------------|-----------------------|------------------|------------|---|---------------------------|--------------------|-------------|---------------------------|---------|------------------------------------|--------------------|-----------|
| FILE NAME = | USER NAME = hehr@1663 | DESIGNED - RLT | REVISIED - | STATE OF ILLINOIS DEPARTMENT OF TRANSPORTATION | CROSS SECTIONS | | | F.A.I. RTE. | SECTION | COUNTY | TOTAL SHEETS | SHEET NO. |
| D2CONAB-HPS-sht-xssh06L.dgn | | DRAWN - RLT | REVISIED - | | 74 | (81-1)R & 81-IHVBR | ROCK ISLAND | 1504 | 1399 | | | |
| PLOT SCALE = | | CHECKED - MTH | REVISIED - | | SCALE: | | | SHEET NO. 21 OF 36 SHEETS | | STA. 7014+50.00 TO STA. 7014+75.00 | CONTRACT NO. 64C08 | |
| PLOT DATE = 1/19/2017 | | DATE - 1/20/2017 | REVISIED - | | ILLINOIS FED. AID PROJECT | | | | | | | |

| | |
|--------------|--|
| DATE | |
| BY | |
| SURVEYED | |
| PLOTTED | |
| TEMPLATE | |
| AREAS | |
| CHECKED | |
| FINAL SURVEY | |
| NOTE BOOK | |
| NO. | |



| | |
|-----------------|--|
| DATE | |
| BY | |
| SURVEYED | |
| PLOTTED | |
| TEMPLATE | |
| AREAS | |
| CHECKED | |
| ORIGINAL SURVEY | |
| NOTE BOOK | |
| NO. | |

| | |
|-----------------|------------|
| DATE | 11/20/2014 |
| BY | RLT |
| SURVEYED | |
| PLOTTED | |
| TEMPLATE | |
| AREAS | |
| CHECKED | |
| ORIGINAL SURVEY | |
| NOTE BOOK | |
| NO. | |



| | | | | | | | | | | | | | | | |
|-------------|------------------------------|--------------|-----------|------------|-----|-----------|--|---|--|--------------------|--------------------|---------|--------|--------------|-----------|
| FILE NAME = | D2CONAB-HPS-sht-xssht06L.dgn | USER NAME = | hehr@1663 | DESIGNED - | RLT | REVISED - | | STATE OF ILLINOIS DEPARTMENT OF TRANSPORTATION | CROSS SECTIONS 7TH AVENUE | | F.A.I | SECTION | COUNTY | TOTAL SHEETS | SHEET NO. |
| SCALE = | | PLOT SCALE = | | DRAWN - | RLT | REVISED - | | | 74 | (81-1)R & 81-IHVBR | ROCK ISLAND | 1504 | 1400 | | |
| | | PLOT DATE = | 1/19/2017 | CHECKED - | MTH | REVISED - | | | STA. 7015+00.00 TO STA. 7015+25.00 | | CONTRACT NO. 64C08 | | | | |
| | | DATE - | 1/20/2017 | REVISIED - | | REVISED - | | | ILLINOIS FED. AID PROJECT | | | | | | |