

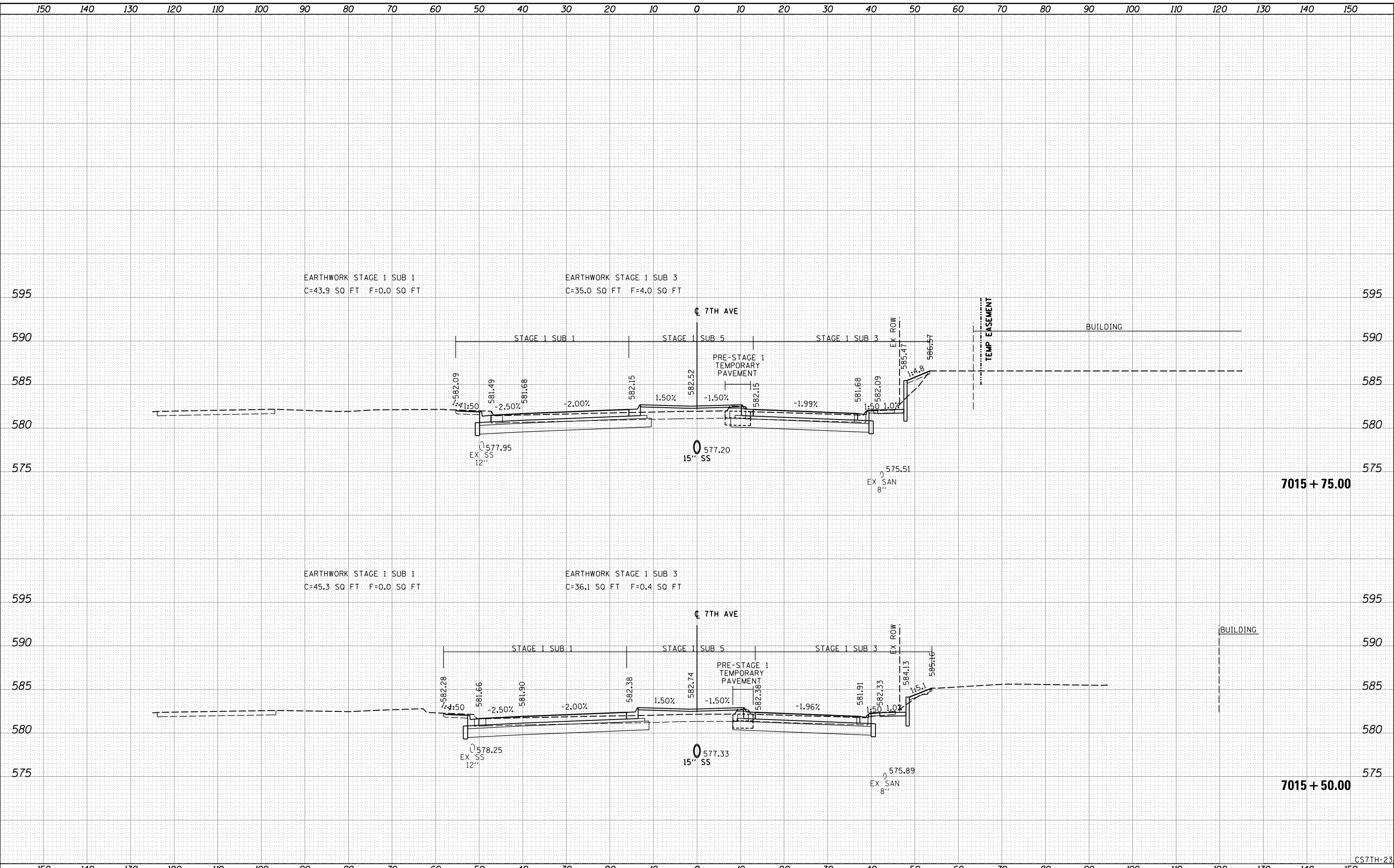
DATE	
BY	
SURVEYED	
PLOTTED	
TEMPLATE	
AREAS	
CHECKED	
FINAL SURVEY	
NOTE BOOK	
NO.	



© Copyright Hanson Professional Services Inc.

DATE	
BY	
SURVEYED	
PLOTTED	
TEMPLATE	
AREAS	
CHECKED	
ORIGINAL SURVEY	
NOTE BOOK	
NO.	

DATE	11/20/2014
BY	RLT
SURVEYED	
PLOTTED	
TEMPLATE	
AREAS	
CHECKED	
ORIGINAL SURVEY	
NOTE BOOK	
NO.	



FILE NAME =	USER NAME = hehn01663	DESIGNED - RLT	REVISIED -	STATE OF ILLINOIS DEPARTMENT OF TRANSPORTATION	CROSS SECTIONS 7TH AVENUE	F.A.I. RTE.	SECTION	COUNTY	TOTAL SHEETS	SHEET NO.
D2CONAB-HPS-sh-t-xssh06L.dgn	PLLOT SCALE =	DRAWN - RLT	REVISIED -			74	(81-1)R & 81-1HVBR	ROCK ISLAND	1504	1401
PLLOT DATE = 1/19/2017	DATE - 1/20/2017	CHECKED - MTH	REVISIED -			CONTRACT NO. 64C08			ILLINOIS FED. AID PROJECT	
		REVISIED -				SCALE:	SHEET NO. 23 OF 36 SHEETS	STA. 7015+50.00 TO STA. 7015+75.00		

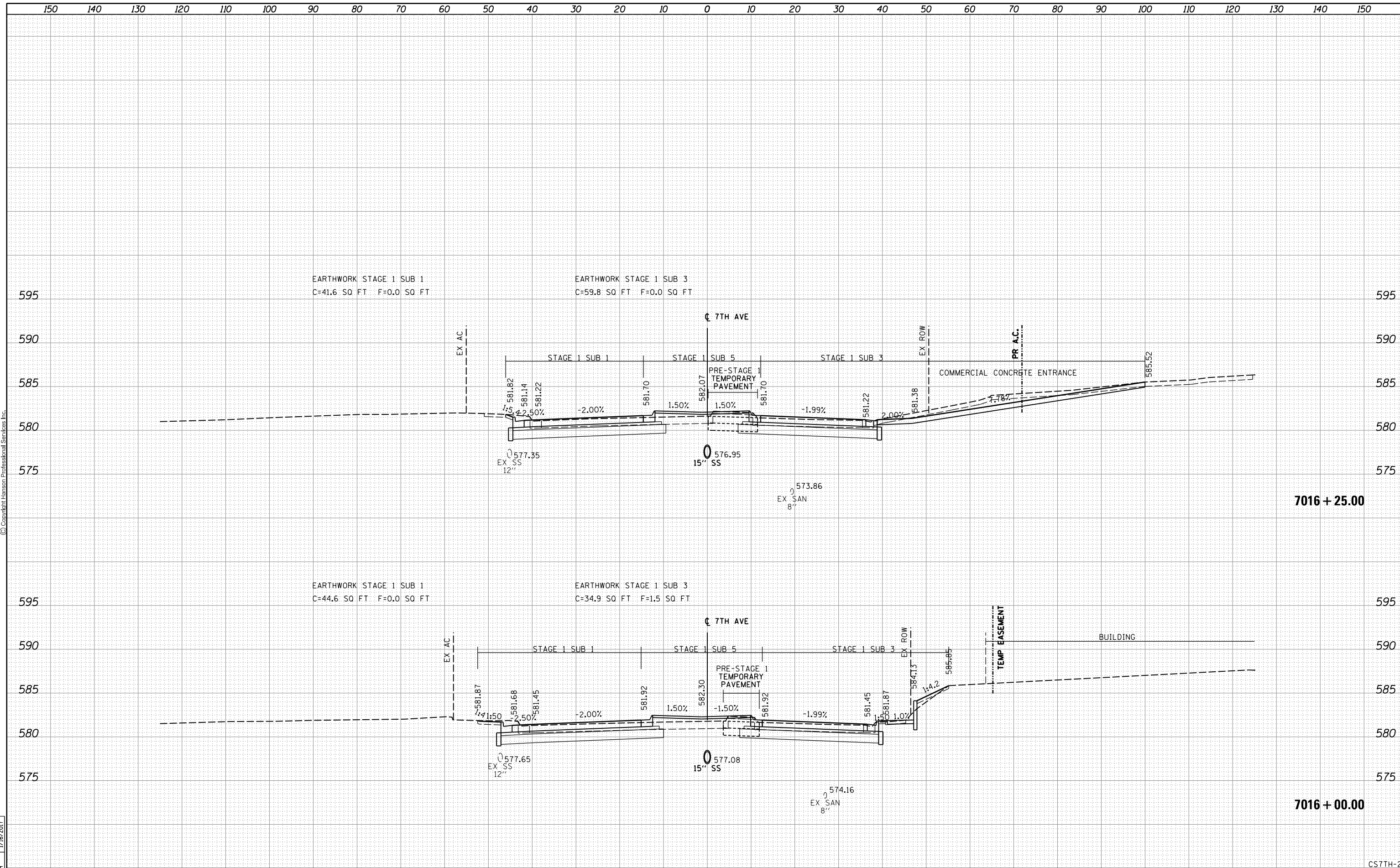
CST7TH-23

FINAL SURVEY	SURVEYED	DATE
NO.	PLOTTED	
	TEMPLATE	
	AREAS CHECKED	
	AREAS CHECKED	



ORIGINAL SURVEY	SURVEYED	DATE
NO.	PLOTTED	
	TEMPLATE	
	AREAS CHECKED	
	AREAS CHECKED	

LAYOUT	RLT	11/20/2014
DRAWN	RLT	11/20/2014
REVIEWED	MTH	1/16/2017



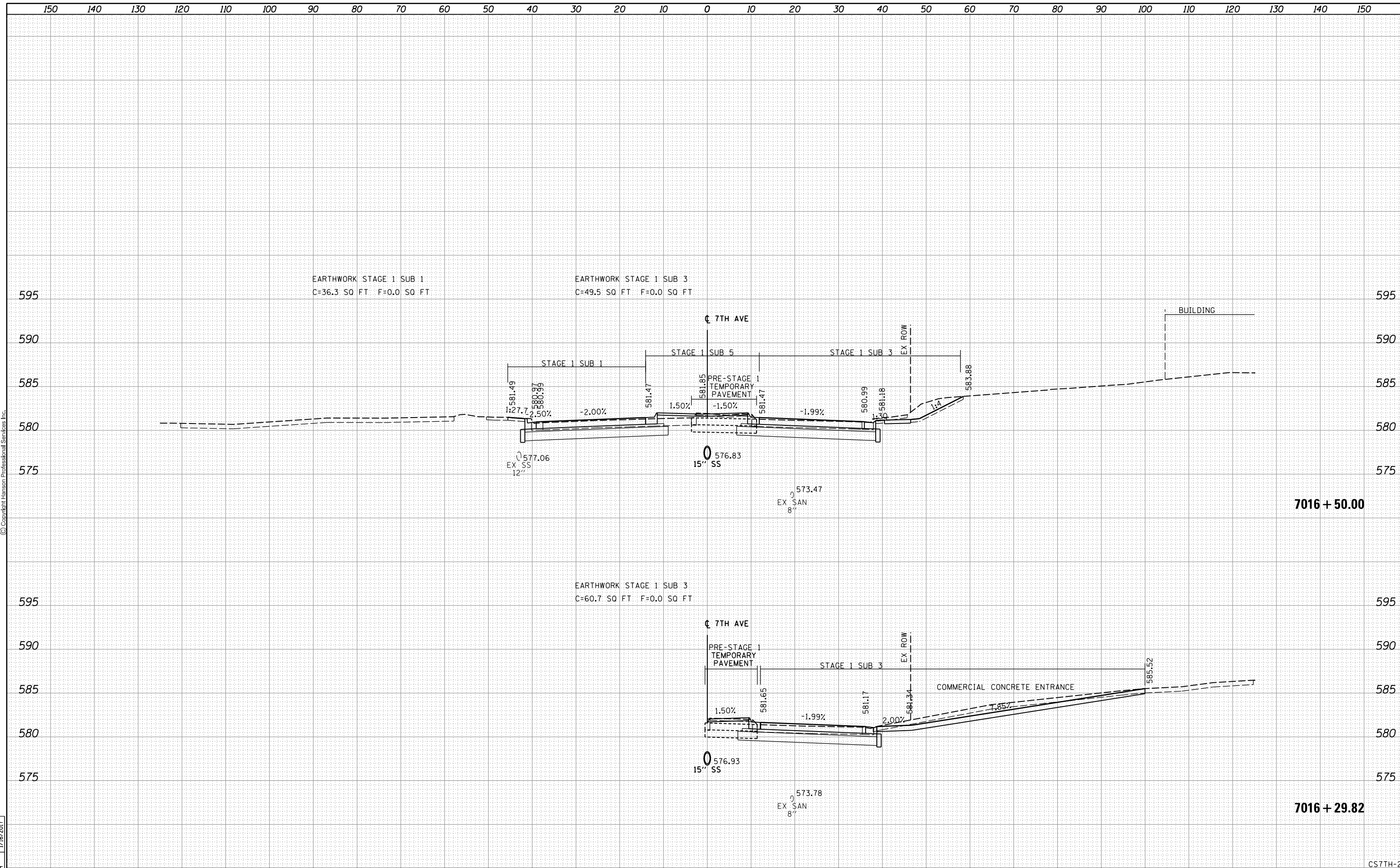
FILE NAME = D2CONAB-HPS-sht-xssht06L.dgn	USER NAME = hehr01663	DESIGNED - RLT	REVISIED -	STATE OF ILLINOIS DEPARTMENT OF TRANSPORTATION	CROSS SECTIONS 7TH AVENUE	SCALE:	SHEET NO. 24 OF 36 SHEETS	STA. 7016+00.00 TO STA. 7016+25.00	F.A.I. RTE.	SECTION	COUNTY	TOTAL SHEETS	SHEET NO.
	PLOT SCALE =	DRAWN - RLT	REVISIED -			74	(81-1)R & 81-IHVBR	ROCK ISLAND	1504	1402			
	PLOT DATE = 1/19/2017	CHECKED - MTH	REVISIED -			CONTRACT NO. 64C08				ILLINOIS FED. AID PROJECT			
		DATE - 1/20/2017	REVISIED -										

FINAL SURVEY	SURVEYED	DATE
NOTE BOOK	PLOTTED	BY
NO.	TEMPLATE	
	AREAS CHECKED	
	AREAS CHECKED	



ORIGINAL SURVEY	SURVEYED	DATE
NOTE BOOK	PLOTTED	BY
NO.	TEMPLATE	
	AREAS CHECKED	
	AREAS CHECKED	

LAYOUT	RLT	11/20/2014
DRAWN	RLT	11/20/2014
REVIEWED	MTH	1/16/2017



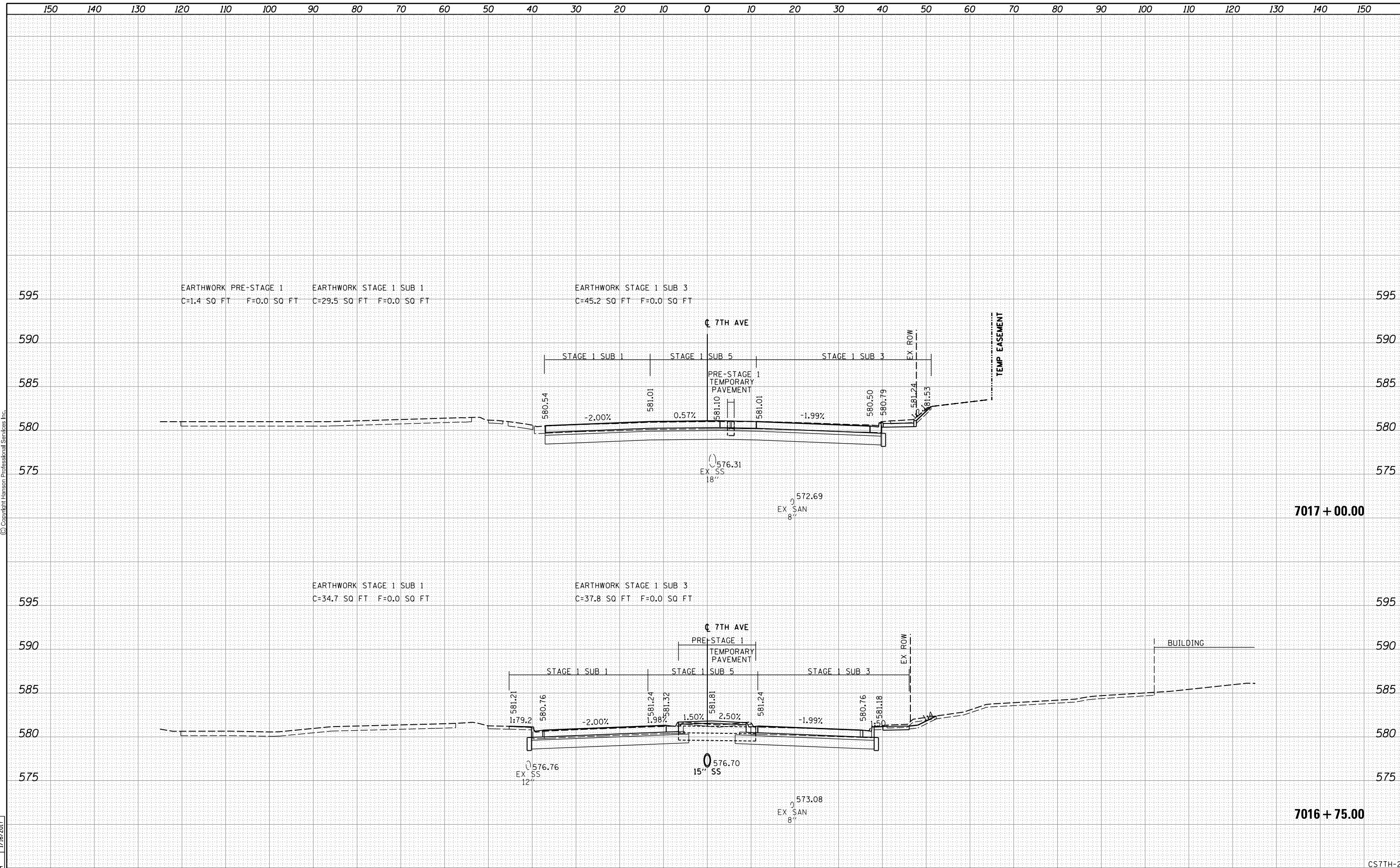
FILE NAME = D2CONAB-HPS-sht-xssht06L.dgn	USER NAME = hehr01663	DESIGNED - RLT	REVISIED -	STATE OF ILLINOIS DEPARTMENT OF TRANSPORTATION	CROSS SECTIONS 7TH AVENUE			F.A.I. RTE.	SECTION	COUNTY	TOTAL SHEETS	SHEET NO.
		DRAWN - RLT	REVISIED -		74	(81-1)R & 81-IHVBR	ROCK ISLAND	1504	1403			
		CHECKED - MTH	REVISIED -		SCALE: SHEET NO. 25 OF 36 SHEETS STA. 7016+29.82 TO STA. 7016+50.00			CONTRACT NO. 64C08				
		DATE - 1/19/2017	REVISIED -		ILLINOIS FED. AID PROJECT							

DATE	
BY	
SURVEYED	
PLOTTED	
TEMPLATE	
AREAS	
CHECKED	
FINAL SURVEY	
NOTE BOOK	
NO.	



DATE	
BY	
SURVEYED	
PLOTTED	
TEMPLATE	
AREAS	
CHECKED	
ORIGINAL SURVEY	
NOTE BOOK	
NO.	

DATE	11/20/2014
BY	RLT
SURVEYED	
PLOTTED	
TEMPLATE	
AREAS	
CHECKED	
ORIGINAL SURVEY	
NOTE BOOK	
NO.	



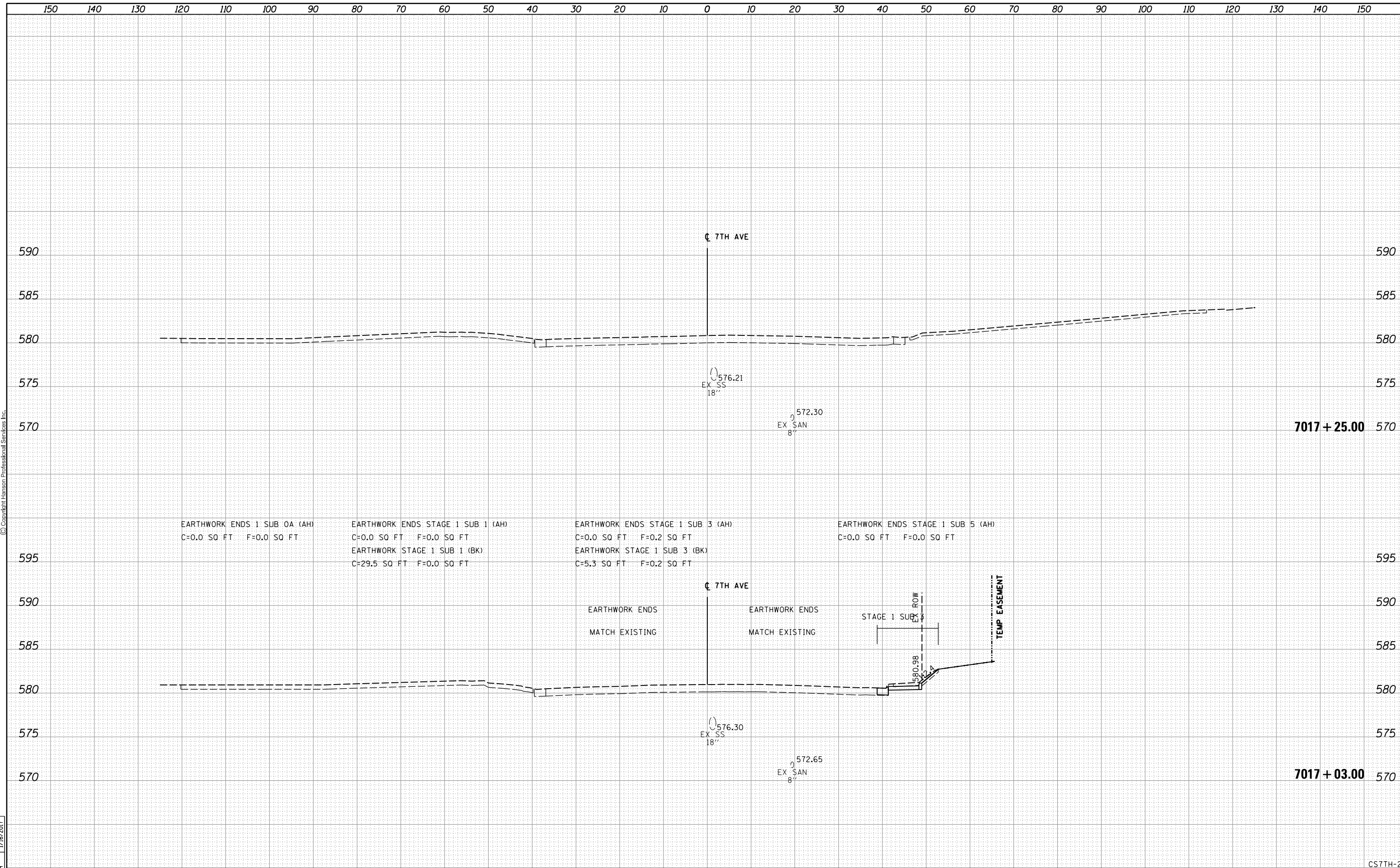
FILE NAME =	D2CONAB-HPS-sht-xssht06L.dgn	USER NAME =	hehr@1663	DESIGNED -	RLT	REVISED -		STATE OF ILLINOIS DEPARTMENT OF TRANSPORTATION				CROSS SECTIONS 7TH AVENUE			
PLOT SCALE =		CHECKED -	MTH	REVISED -		SCALE:	SHEET NO. 26 OF 36 SHEETS					STA. 7016+75.00	TO STA. 7017+00.00	F.A.I. RTE.	SECTION
PLOT DATE =	1/19/2017	DATE -	1/20/2017	REVISED -						74	(81-1)R & 81-IHVBR	ROCK ISLAND	1504	1404	
											CONTRACT NO. 64C08 ILLINOIS FED. AID PROJECT				

FINAL SURVEY	SURVEYED	DATE
NOTE BOOK	PLOTTED	BY
NO.	TEMPLATE	
	AREAS CHECKED	
	AREAS CHECKED	



ORIGINAL SURVEY	SURVEYED	DATE
NOTE BOOK	PLOTTED	BY
NO.	TEMPLATE	
	AREAS CHECKED	
	AREAS CHECKED	

LAYOUT	RLT	11/20/2014
DRAWN	RLT	11/20/2014
REVIEWED	MTH	1/16/2017



FILE NAME =	USER NAME = hehn01663	DESIGNED - RLT	REVISIED -	STATE OF ILLINOIS DEPARTMENT OF TRANSPORTATION	CROSS SECTIONS 7TH AVENUE				F.A.I. RTE.	SECTION	COUNTY	TOTAL SHEETS	SHEET NO.
D2CONAB-HPS-sht-xssht06L.dgn		DRAWN - RLT	REVISIED -						74	(81-1)R & 81-IHVBR	ROCK ISLAND	1504	1405
PLOT SCALE =		CHECKED - MTH	REVISIED -		SCALE:				SHEET NO. 27 OF 36 SHEETS		STA. 7017+03.00 TO STA. 7017+25.00		
PLOT DATE = 1/19/2017		DATE - 1/20/2017	REVISIED -		CONTRACT NO. 64C08								

CS7TH-27

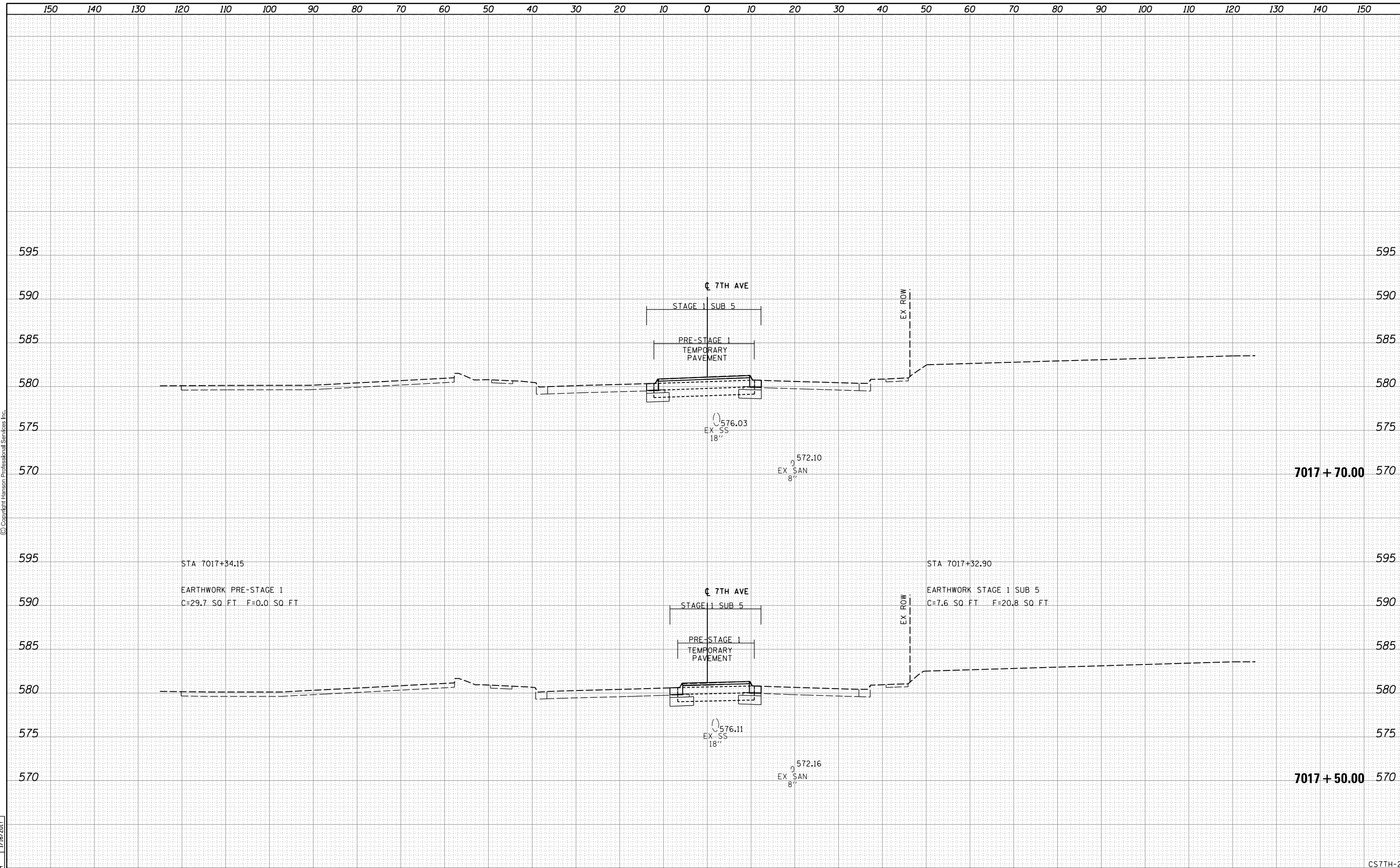
ILLINOIS FED. AID PROJECT

DATE	
BY	
SURVEYED	
PLOTTED	
TEMPLATE	
AREAS	
CHECKED	
FINAL SURVEY	
NOTE BOOK	
NO.	



DATE	
BY	
SURVEYED	
PLOTTED	
TEMPLATE	
AREAS	
CHECKED	
ORIGINAL SURVEY	
NOTE BOOK	
NO.	

DATE	11/20/2014
BY	RLT
SURVEYED	
PLOTTED	
TEMPLATE	
AREAS	
CHECKED	
ORIGINAL SURVEY	
NOTE BOOK	
NO.	
DATE	11/20/2014
BY	RLT
SURVEYED	
PLOTTED	
TEMPLATE	
AREAS	
CHECKED	
ORIGINAL SURVEY	
NOTE BOOK	
NO.	
DATE	1/16/2017
BY	MTH
SURVEYED	
PLOTTED	
TEMPLATE	
AREAS	
CHECKED	
ORIGINAL SURVEY	
NOTE BOOK	
NO.	



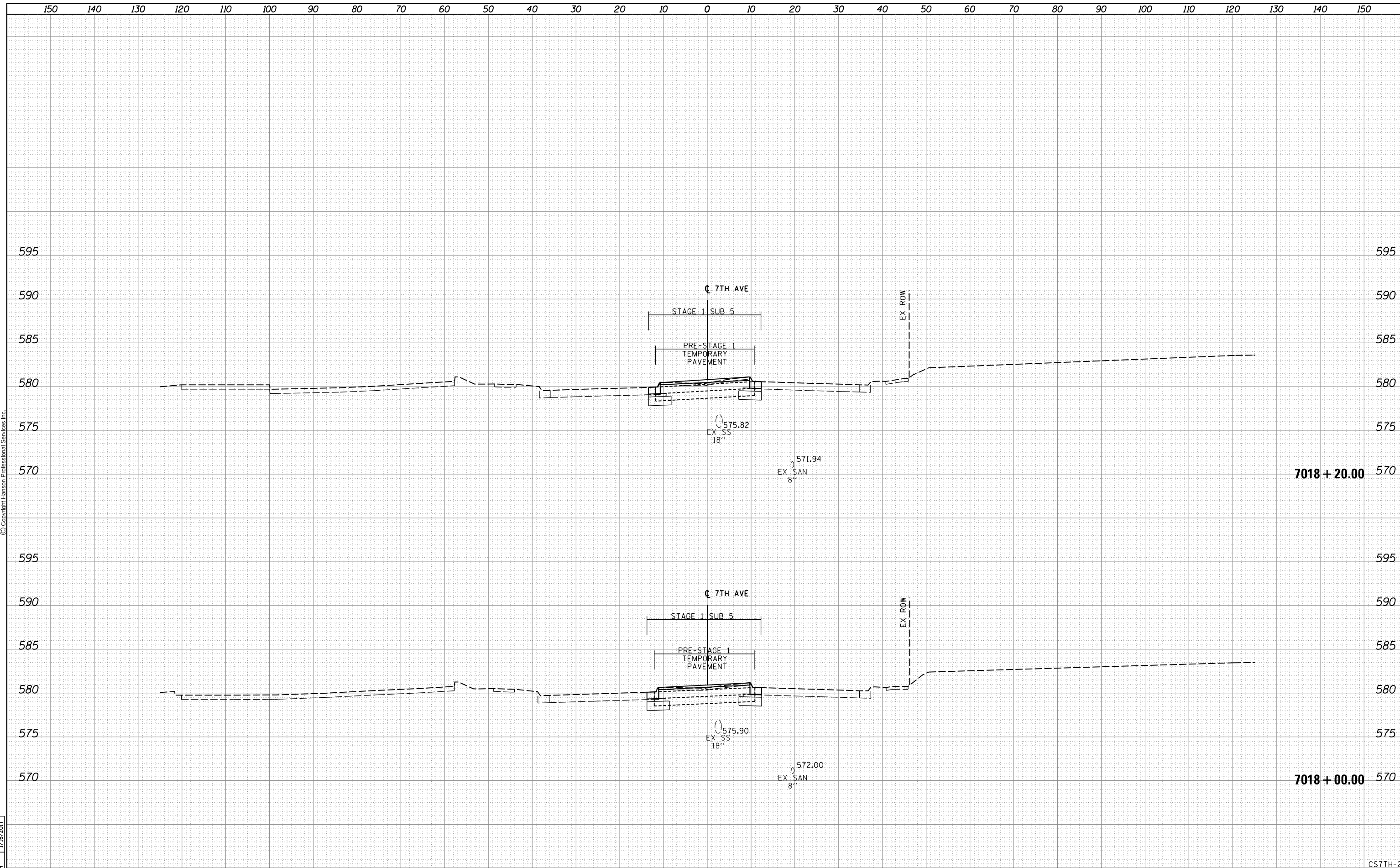
FILE NAME =	D2CONAB-HPS-sht-xssht06L.dgn	USER NAME =	hehr01663	DESIGNED -	RLT	REVISIED -		STATE OF ILLINOIS DEPARTMENT OF TRANSPORTATION				CROSS SECTIONS 7TH AVENUE				F.A.I	SECTION	COUNTY	TOTAL	SHEET
		DRAWN -	RLT	CHECKED -	MTH	REVISIED -										74	(81-1)R & 81-IHVBR	ROCK ISLAND	1504	1406
		PLLOT SCALE =		CHECKED -	MTH	REVISIED -										CONTRACT NO. 64C08				
		PLLOT DATE =	1/19/2017	DATE -	1/20/2017	REVISIED -										ILLINOIS FED. AID PROJECT				
SCALE:		SHEET NO. 28 OF 36 SHEETS		STA. 7017+50.00 TO STA. 7017+70.00				CS7TH-28												

FINAL SURVEY	SURVEYED	DATE
SURVEY	PLOTTED	
NOTE BOOK	TEMPLATE	
NO.	AREAS CHECKED	



ORIGINAL SURVEY	SURVEYED	DATE
SURVEY	PLOTTED	
NOTE BOOK	TEMPLATE	
NO.	AREAS CHECKED	

LAYOUT	RLT	11/21/2014
DRAWN	RLT	11/20/2014
REVIEWED	MTH	1/16/2017



FILE NAME = D2CONAB-HPS-sh-t-xssh06L.dgn	USER NAME = hehr01663	DESIGNED - RLT	REVISIED -	STATE OF ILLINOIS DEPARTMENT OF TRANSPORTATION	CROSS SECTIONS 7TH AVENUE				F.A.I. RTE. 74	SECTION (81-1)R & 81-IHVBR	COUNTY ROCK ISLAND	TOTAL SHEETS 1504	SHEET NO. 1407
	PLOT SCALE =	CHECKED - MTH	REVISIED -		SCALE:	SHEET NO. 29 OF 36 SHEETS	STA. 7018+00.00 TO STA. 7018+20.00	ILLINOIS FED. AID PROJECT		CONTRACT NO. 64C08			
	PLOT DATE = 1/19/2017	DATE - 1/20/2017	REVISIED -										

CS7TH-29


FINAL SURVEY	SURVEYED	BY	DATE
NOTE BOOK	PLOTTED		
NO.	TEMPLATE		
	AREAS CHECKED		



© Copyright Hanson Professional Services Inc.

ORIGINAL SURVEY	SURVEYED	BY	DATE
NOTE BOOK	PLOTTED		
NO.	TEMPLATE		
	AREAS CHECKED		

LAYOUT	RLT	11/23/2014
DRAWN	RLT	11/20/2014
REVIEWED	MTH	1/16/2017



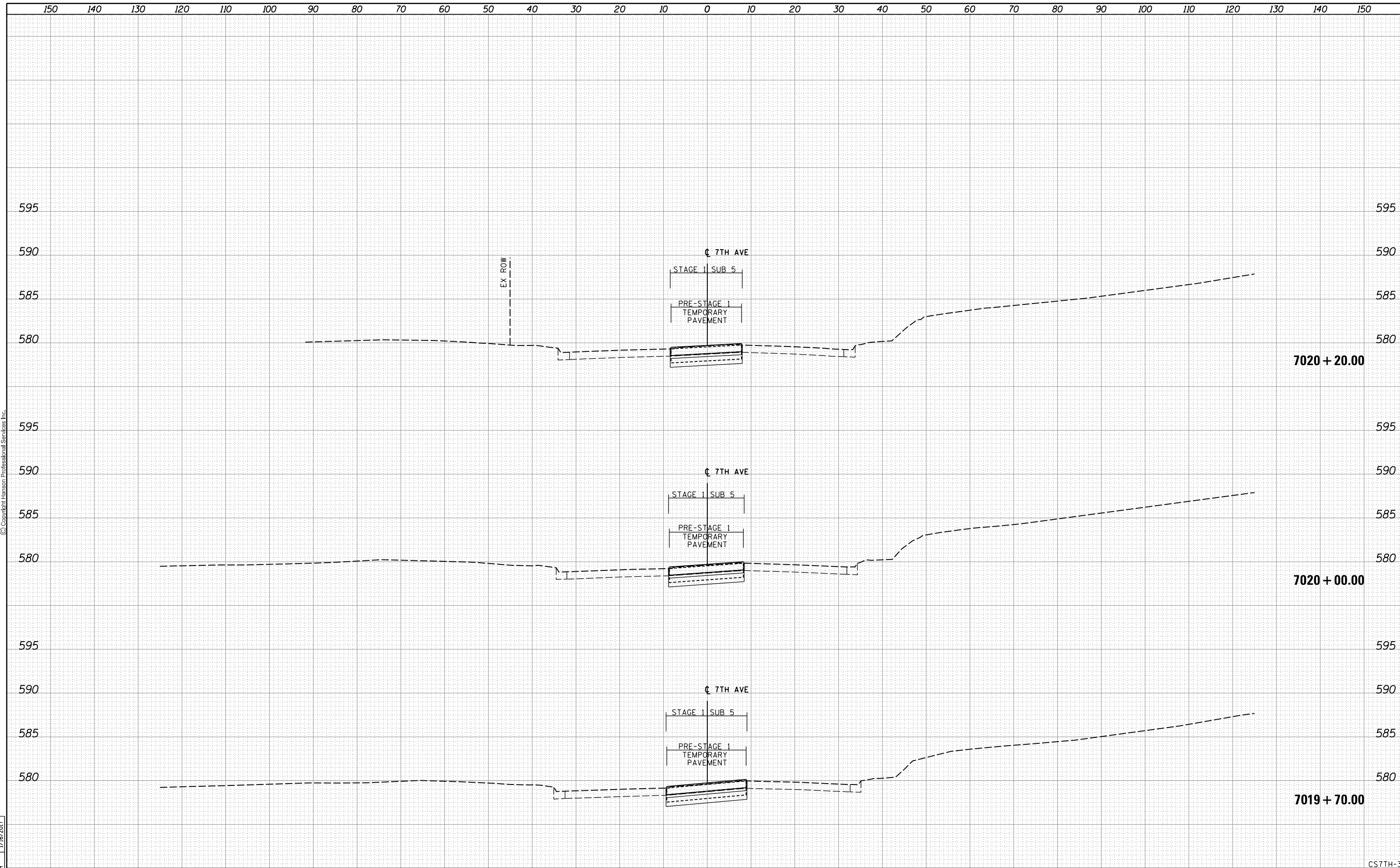
FILE NAME = D2CONAB-HPS-sht-xssht06L.dgn	USER NAME = hehr01663	DESIGNED - RLT	REVISIED -	STATE OF ILLINOIS DEPARTMENT OF TRANSPORTATION	CROSS SECTIONS 7TH AVENUE			F.A.I. RTE. 74	SECTION (81-1)R & 81-IHVBR	COUNTY ROCK ISLAND	TOTAL SHEETS 1504	SHEET NO. 1409	
	PLOT SCALE =	CHECKED - MTH	REVISIED -		SCALE:	SHEET NO. 31 OF 36 SHEETS	STA. 7019+00.00 TO STA. 7019+50.00	CONTRACT NO. 64C08		ILLINOIS FED. AID PROJECT			
	PLOT DATE = 1/19/2017	DATE - 1/20/2017	REVISIED -										
												CS7TH-31	

FINAL SURVEY	SURVEYED	BY	DATE
NOTE BOOK	PLOTTED		
NO.	TEMPLATE		
	AREAS		
	CHECKED		



ORIGINAL SURVEY	SURVEYED	BY	DATE
NOTE BOOK	PLOTTED		
NO.	TEMPLATE		
	AREAS		
	CHECKED		

LAYOUT	RLT	11/20/2014
DRAWN	RLT	11/20/2014
REVIEWED	MTH	1/16/2017



FILE NAME =	USER NAME = hehr01663	DESIGNED - RLT	REVISIED -	STATE OF ILLINOIS DEPARTMENT OF TRANSPORTATION	CROSS SECTIONS 7TH AVENUE				F.A.I. RTE.	SECTION	COUNTY	TOTAL SHEETS	SHEET NO.
D2CONAB-HPS-sh-t-xssh06L.dgn		DRAWN - RLT	REVISIED -						74	(81-1)R & 81-IHVBR	ROCK ISLAND	1504	1410
PLOT SCALE =		CHECKED - MTH	REVISIED -		CONTRACT NO. 64C08								
PLOT DATE = 1/19/2017		DATE - 1/20/2017	REVISIED -		ILLINOIS FED. AID PROJECT								
					SCALE:	SHEET NO. 32 OF 36 SHEETS		STA. 7019+70.00 TO STA. 7020+20.00					

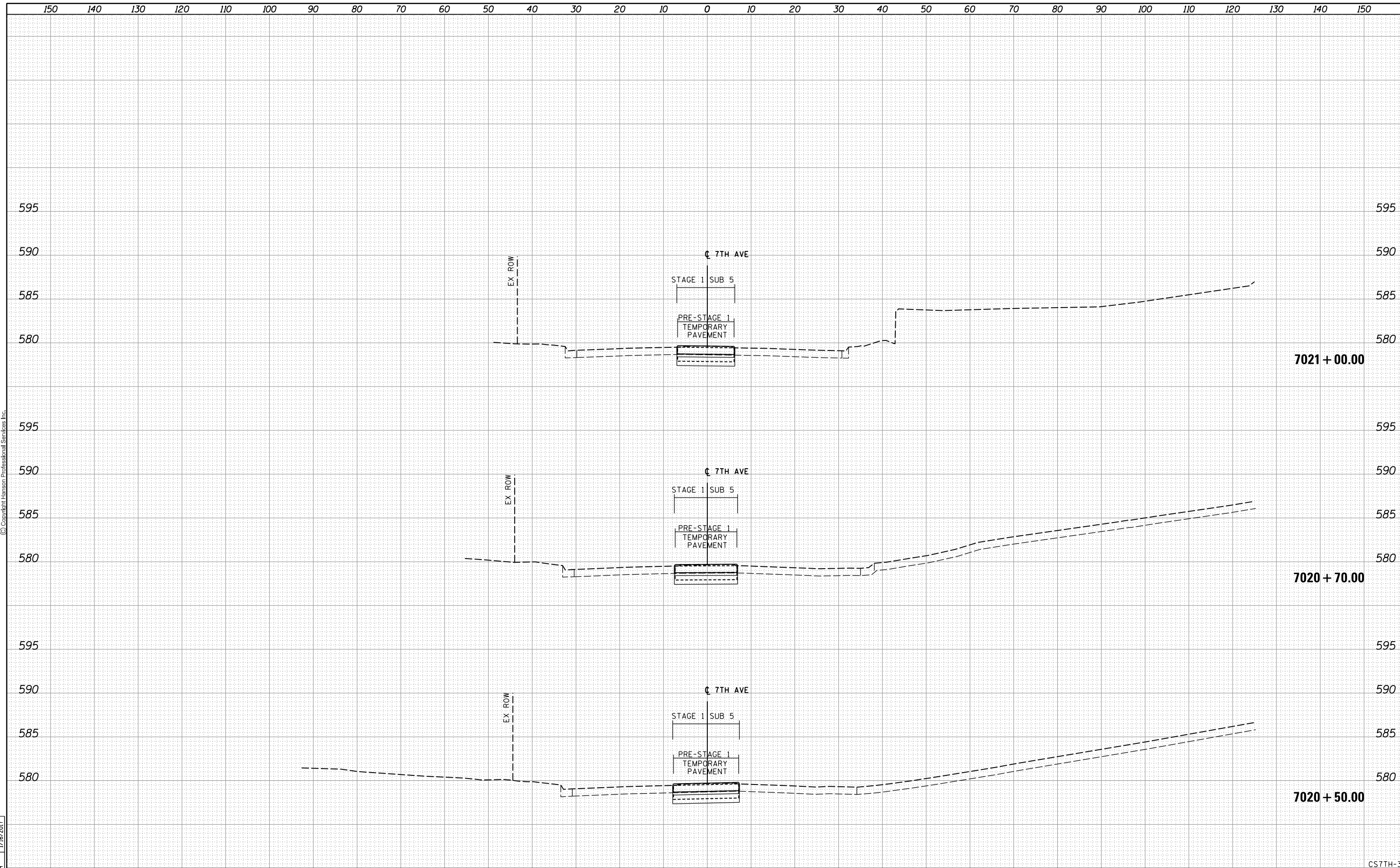
CS7TH-32

FINAL SURVEY	SURVEYED	BY	DATE
NOTE BOOK	PLOTTED		
NO.	TEMPLATE		
	AREAS CHECKED		
	AREAS CHECKED		



ORIGINAL SURVEY	SURVEYED	BY	DATE
NOTE BOOK	PLOTTED		
NO.	TEMPLATE		
	AREAS CHECKED		
	AREAS CHECKED		

LAYOUT	RLT	11/20/2014
DRAWN	RLT	11/20/2014
REVIEWED	MTH	1/16/2017



FILE NAME =	USER NAME = hehr@1663	DESIGNED - RLT	REVISIED -	STATE OF ILLINOIS DEPARTMENT OF TRANSPORTATION	CROSS SECTIONS 7TH AVENUE				F.A.I. RTE.	SECTION	COUNTY	TOTAL SHEETS	SHEET NO.
D2CONAB-HPS-sh-t-xssh06L.dgn		DRAWN - RLT	REVISIED -						74	(81-1)R & 81-IHVBR	ROCK ISLAND	1504	1411
PLOT SCALE =		CHECKED - MTH	REVISIED -		SCALE:				SHEET NO. 33 OF 36 SHEETS		STA. 7020+50.00 TO STA. 7021+00.00		
PLOT DATE = 1/19/2017		DATE - 1/20/2017	REVISIED -						ILLINOIS FED. AID PROJECT		CONTRACT NO. 64C08		

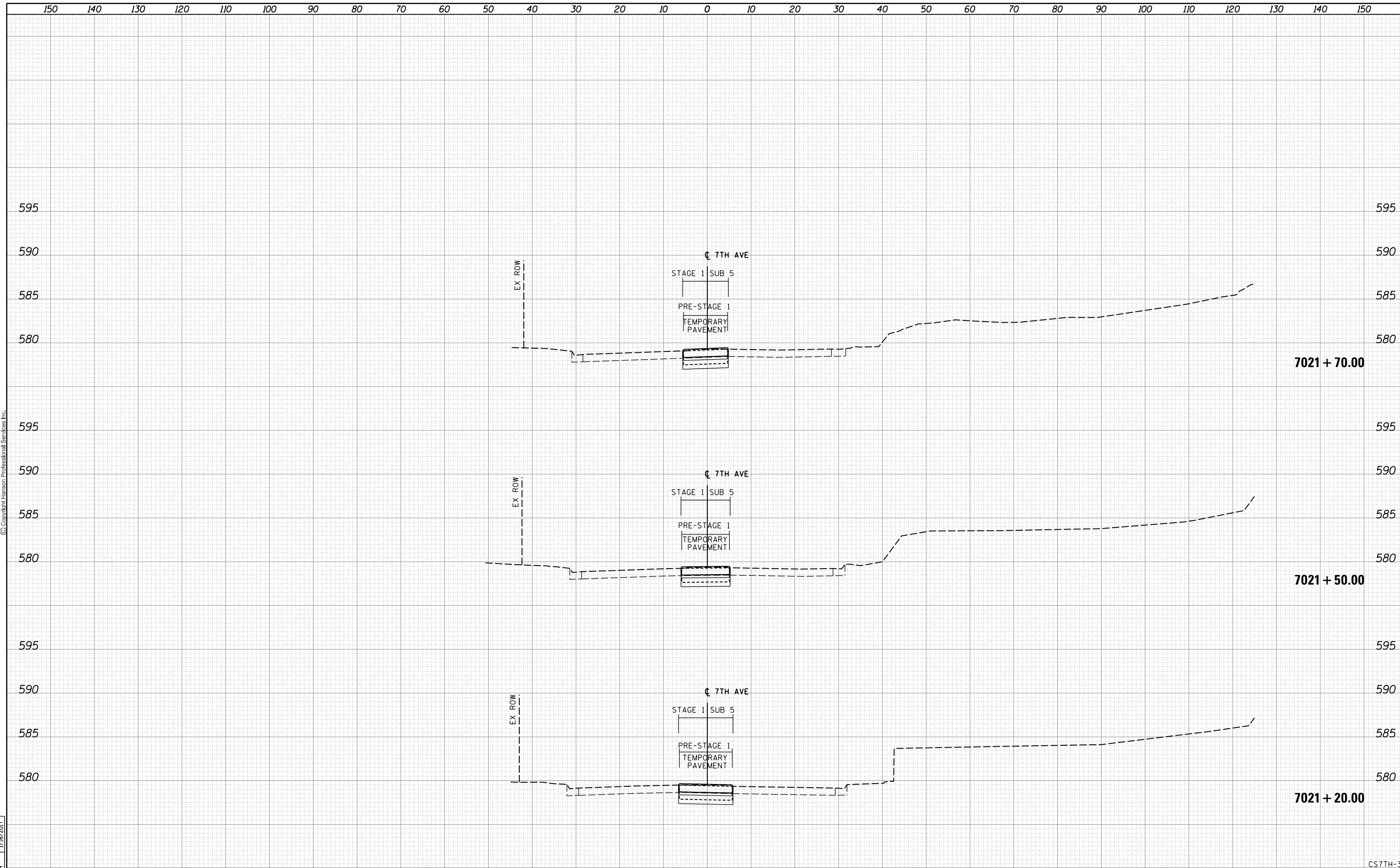
CS7TH-33

FINAL SURVEY	SURVEYED	BY	DATE
NOTE BOOK	PLOTTED		
NO.	TEMPLATE		
	AREAS CHECKED		
	AREAS CHECKED		



ORIGINAL SURVEY	SURVEYED	BY	DATE
NOTE BOOK	PLOTTED		
NO.	TEMPLATE		
	AREAS CHECKED		
	AREAS CHECKED		

LAYOUT	RLT	11/20/2014
DRAWN	RLT	11/20/2014
REVIEWED	MTH	1/16/2017



FILE NAME =	USER NAME = hehr01663	DESIGNED - RLT	REVISIED -	STATE OF ILLINOIS DEPARTMENT OF TRANSPORTATION	CROSS SECTIONS 7TH AVENUE			F.A.I. RTE.	SECTION	COUNTY	TOTAL SHEETS	SHEET NO.
D2CONAB-HPS-sh-t-xssh06L.dgn		DRAWN - RLT	REVISIED -		74	(81-1)R & 81-IHVBR	ROCK ISLAND	1504	1412			
PLOT SCALE =		CHECKED - MTH	REVISIED -		CONTRACT NO. 64C08			ILLINOIS FED. AID PROJECT				
PLOT DATE = 1/19/2017		DATE - 1/20/2017	REVISIED -		SCALE:	SHEET NO. 34 OF 36 SHEETS	STA. 7021+20.00 TO STA. 7021+70.00					

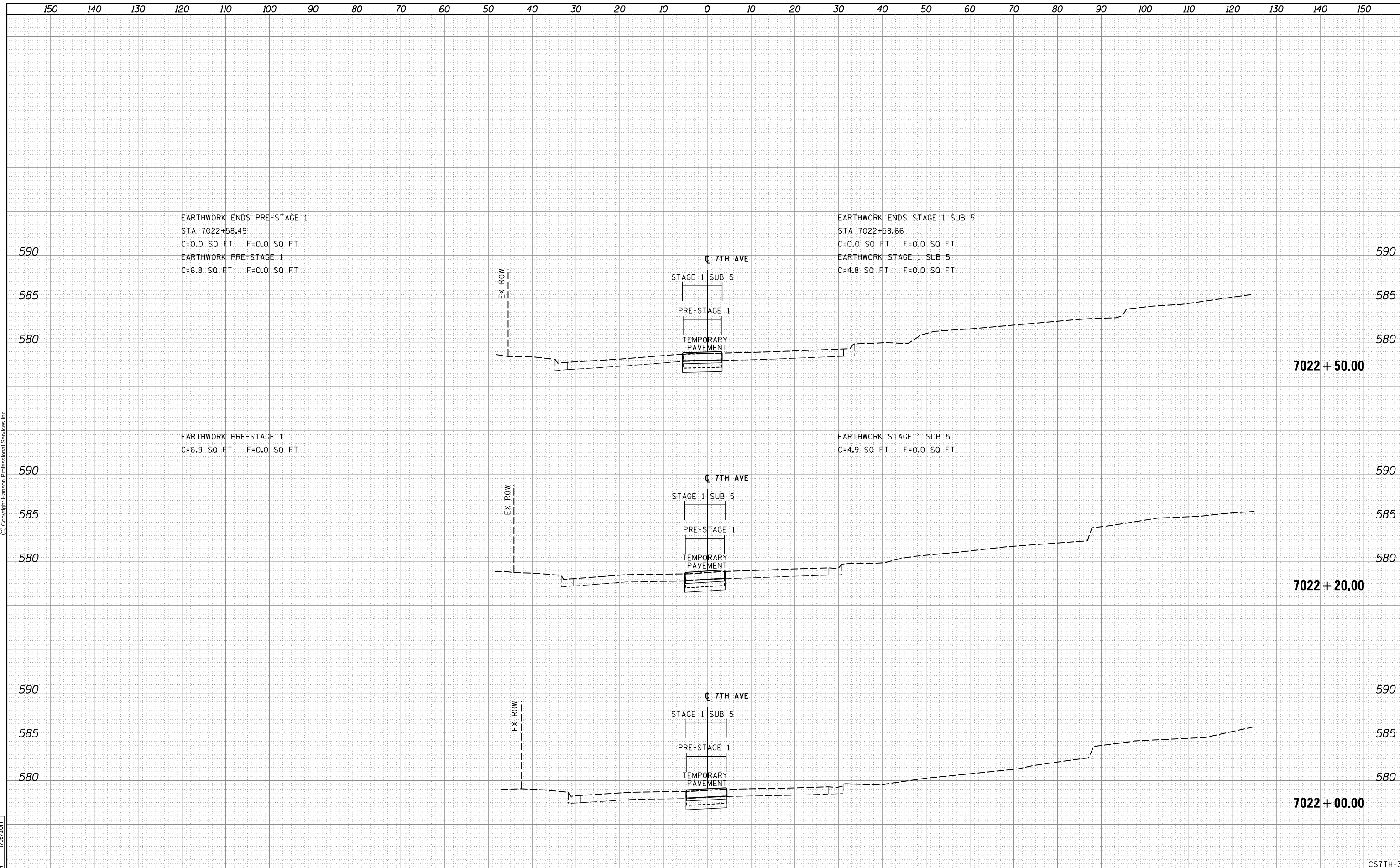
CS7TH-34

DATE	
BY	
FINAL SURVEY NO.	
SURVEYED AREAS CHECKED	
PLOTTED TEMPLATE AREAS CHECKED	
NOTE BOOK NO.	



DATE	
BY	
ORIGINAL SURVEY NO.	
SURVEYED AREAS CHECKED	
PLOTTED TEMPLATE AREAS CHECKED	
NOTE BOOK NO.	

DATE	11/20/2014
BY	RLT
ORIGINAL SURVEY NO.	
SURVEYED AREAS CHECKED	
PLOTTED TEMPLATE AREAS CHECKED	
NOTE BOOK NO.	



FILE NAME = D2CONAB-HPS-sht-xssh06L.dgn USER NAME = hehn@1663 PLOT SCALE = PLOT DATE = 1/19/2017	DESIGNED - RLT	REVISIED -	STATE OF ILLINOIS DEPARTMENT OF TRANSPORTATION	CROSS SECTIONS 7TH AVENUE		F.A.I. RTE.	SECTION	COUNTY	TOTAL SHEETS	SHEET NO.
	DRAWN - RLT	REVISIED -				74	(81-1)R & 81-IHVBR	ROCK ISLAND	1504	1413
	CHECKED - MTH	REVISIED -				CONTRACT NO. 64C08		ILLINOIS FED. AID PROJECT		
	DATE - 1/20/2017	REVISIED -				SCALE:	SHEET NO. 35 OF 36 SHEETS	STA. 7022+00.00 TO STA. 7022+50.00		

CS7TH-35

150 140 130 120 110 100 90 80 70 60 50 40 30 20 10 0 10 20 30 40 50 60 70 80 90 100 110 120 130 140 150

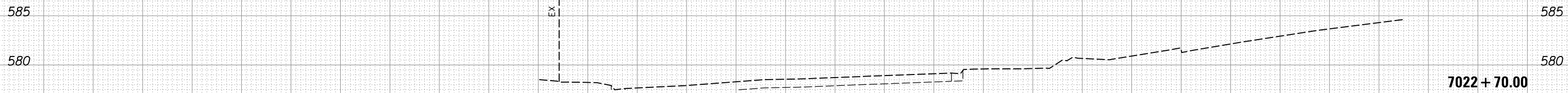
FINAL SURVEY NO.	SURVEYED PLOTTED AREAS CHECKED	BY	DATE



© Copyright Hanson Professional Services Inc.

ORIGINAL SURVEY NO.	SURVEYED PLOTTED AREAS CHECKED	BY	DATE

LAYOUT	RLT	11/20/2014
DRAWN	RLT	11/20/2014
REVIEWED	MTH	1/16/2017



CS7TH-36

FILE NAME = D2CONAB-HPS-sht-xssht06L.dgn

USER NAME = hehn01663	DESIGNED - RLT	REVISIED -
	DRAWN - RLT	REVISIED -
PLOT SCALE =	CHECKED - MTH	REVISIED -
PLOT DATE = 1/19/2017	DATE - 1/20/2017	REVISIED -

**STATE OF ILLINOIS
DEPARTMENT OF TRANSPORTATION**

**CROSS SECTIONS
7TH AVENUE**

SCALE: SHEET NO. 36 OF 36 SHEETS STA. 7022+70.00 TO STA. 7022+70.00

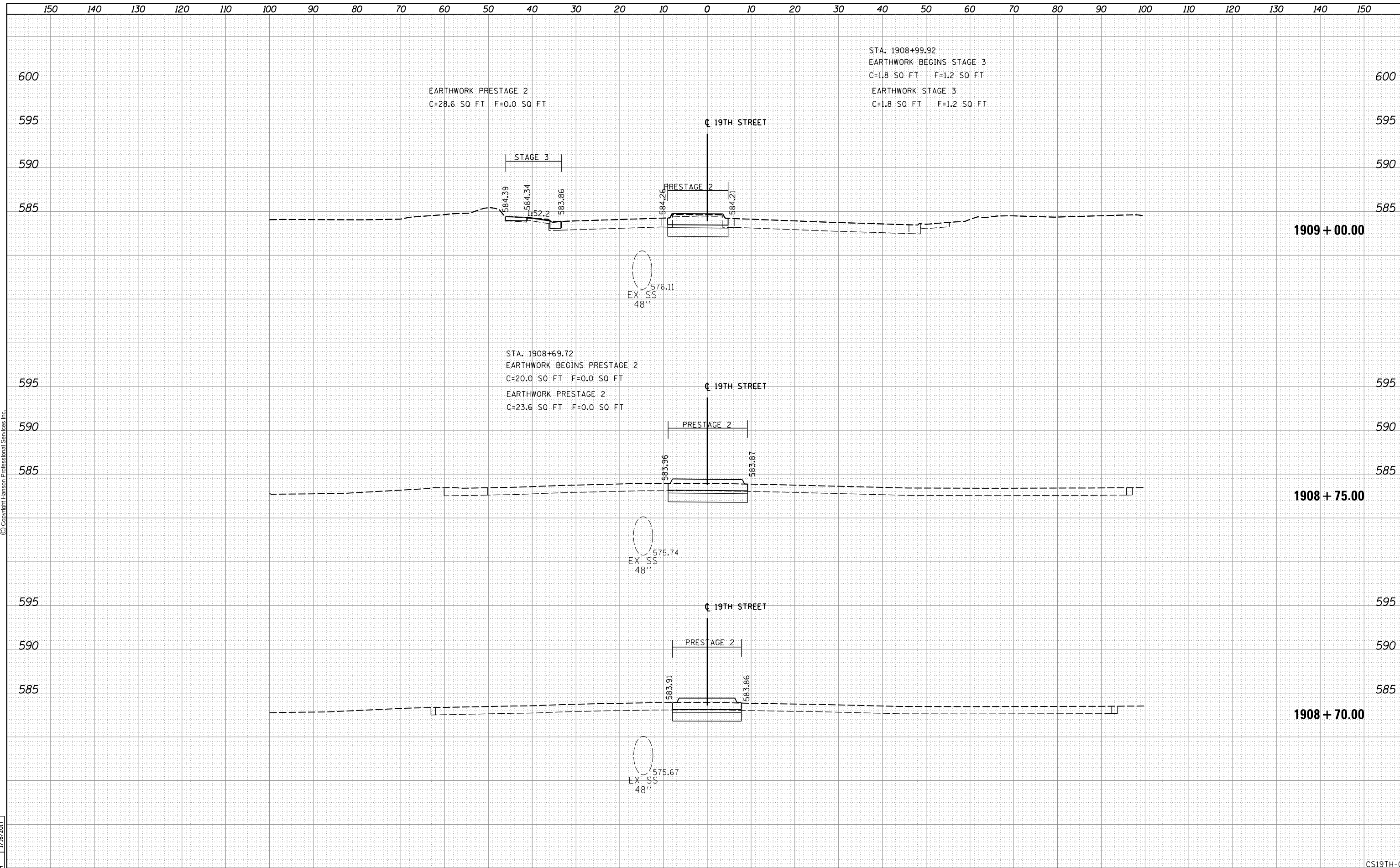
F.A.I. RTE.	SECTION	COUNTY	TOTAL SHEETS	SHEET NO.
74	(81-1)R & 81-1HVBR	ROCK ISLAND	1504	1414
CONTRACT NO. 64C08			ILLINOIS FED. AID PROJECT	

DATE	
BY	
FINAL SURVEY	SURVEYED
NOTE BOOK	PLOTTED
NO.	TEMPLATE
	AREAS
	CHECKED



DATE	
BY	
ORIGINAL SURVEY	SURVEYED
NOTE BOOK	PLOTTED
NO.	TEMPLATE
	AREAS
	CHECKED

DATE	12/15/2016
BY	RLT
ORIGINAL SURVEY	SURVEYED
NOTE BOOK	PLOTTED
NO.	TEMPLATE
	AREAS
	CHECKED



FILE NAME =	D2CONAB-HPS-sht-xssht07L.dgn	USER NAME =	hehr@1663	DESIGNED -	RLT	REVISIED -		CROSS SECTIONS 19TH STREET				F.A.I	SECTION	COUNTY	TOTAL	SHEET
LAYOUT	RLT	DRAWN	RLT	CHECKED	MTH	REVISIED						74	(81-1)R & 81-IHVBR	ROCK ISLAND	1504	1415
REVIEWED	MTH	DATE	1/19/2017	DATE	1/20/2017	REVISIED		SCALE:	SHEET NO. 1	OF 52 SHEETS	STA. 1908+70.00	TO STA. 1909+00.00	CONTRACT NO. 64C08			
													ILLINOIS FED. AID PROJECT			

CS19TH-01

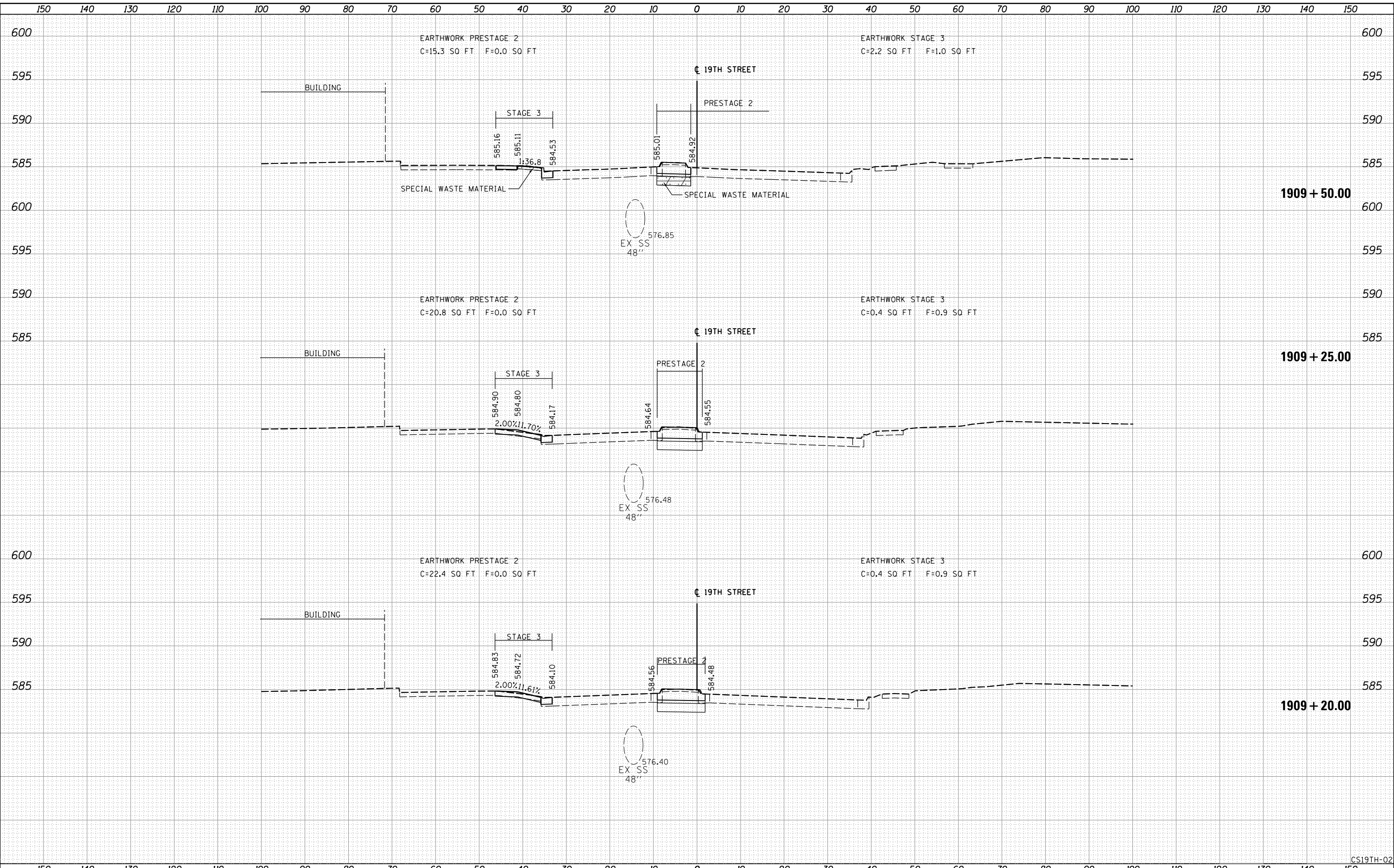
DATE	
BY	
SURVEYED	
PLOTTED	
TEMPLATE	
AREAS	
CHECKED	
FINAL SURVEY	
NOTE BOOK	
NO.	



© Copyright Hanson Professional Services Inc.

DATE	
BY	
SURVEYED	
PLOTTED	
TEMPLATE	
AREAS	
CHECKED	
ORIGINAL SURVEY	
NOTE BOOK	
NO.	

DATE	12/15/2016
BY	RLT
SURVEYED	
PLOTTED	
TEMPLATE	
AREAS	
CHECKED	
ORIGINAL SURVEY	
NOTE BOOK	
NO.	



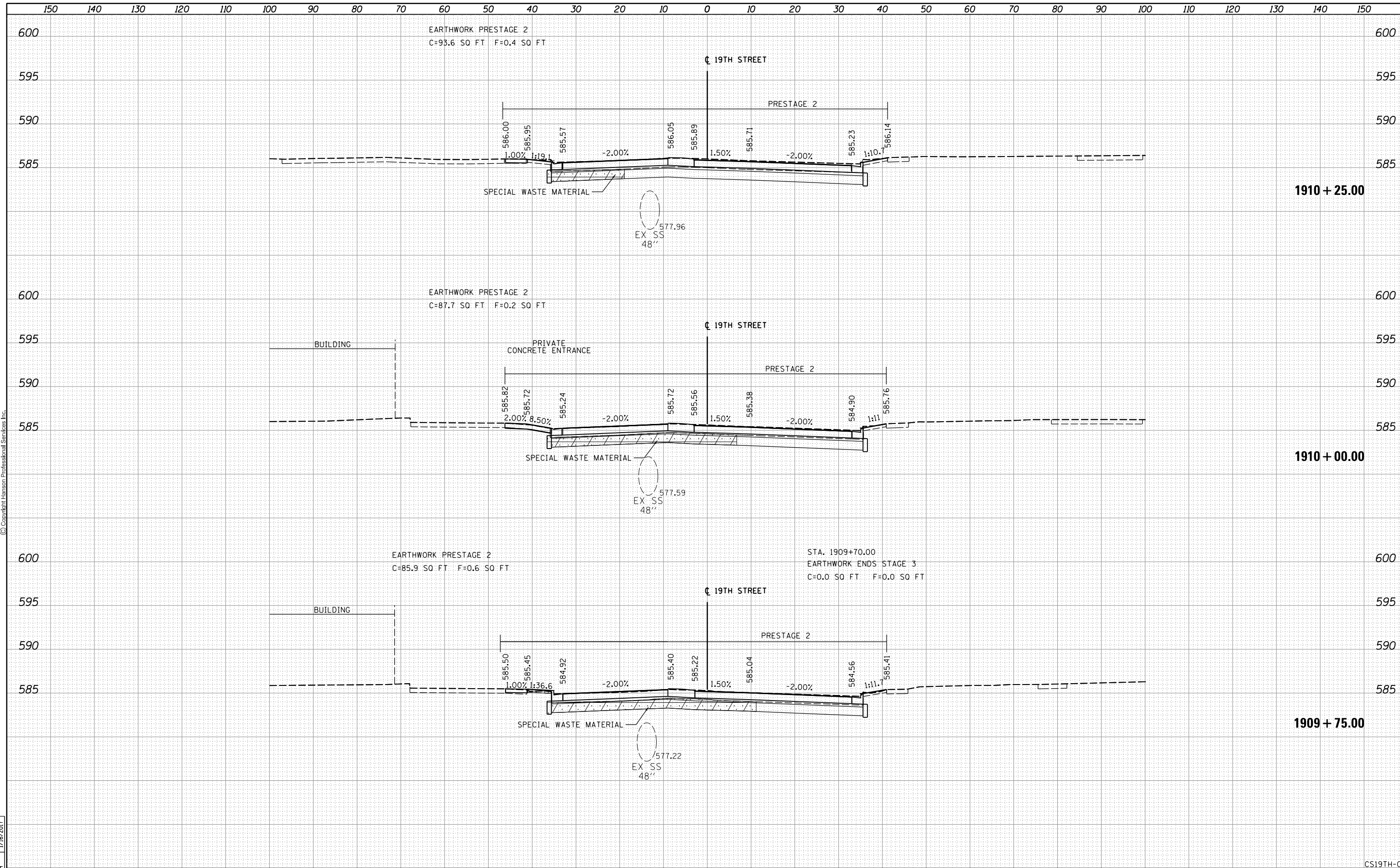
FILE NAME =	D2CONAB-HPS-sht-xssht07L.dgn	USER NAME =	hehr@1663	DESIGNED -	RLT	REVISD -		STATE OF ILLINOIS DEPARTMENT OF TRANSPORTATION				CROSS SECTIONS 19TH STREET				F.A.I	SECTION	COUNTY	TOTAL	SHEET	
LAYOUT	RLT	DRAWN	RLT	CHECKED	MTH	REVISD										74	(81-1)R & 81-IHVBR	ROCK ISLAND	1504	1416	
REVIEWED	MTH	DATE	1/19/2017	DATE	1/20/2017	REVISD										CONTRACT NO. 64C08			ILLINOIS FED. AID PROJECT		
																SCALE:			SHEET NO. 2 OF 52 SHEETS STA. 1909+20.00 TO STA. 1909+50.00		

DATE	
BY	
SURVEYED	
PLOTTED	
TEMPLATE	
AREAS	
CHECKED	
FINAL SURVEY	
NOTE BOOK	
NO.	



DATE	
BY	
SURVEYED	
PLOTTED	
TEMPLATE	
AREAS	
CHECKED	
ORIGINAL SURVEY	
NOTE BOOK	
NO.	

DATE	12/15/2016
BY	RLT
SURVEYED	
PLOTTED	
TEMPLATE	
AREAS	
CHECKED	
ORIGINAL SURVEY	
NOTE BOOK	
NO.	



FILE NAME =	D2CONAB-HPS-sht-xssht07L.dgn	USER NAME =	hehr@1663	DESIGNED -	RLT	REVISD -		CROSS SECTIONS 19TH STREET				F.A.I								
LAYOUT	RLT	DRAWN	RLT	CHECKED	MTH	REVISD						74	(81-1)R & 81-IHVBR	ROCK ISLAND	TOTAL SHEETS	1504	SHEET NO.	1417		
REVIEWED	MTH	DATE	1/20/2017	REVISD		SCALE: 3	SHEET NO. 3					OF 52 SHEETS	STA. 1909+75.00	TO STA. 1910+25.00	CONTRACT NO.	64C08				

STATE OF ILLINOIS
DEPARTMENT OF TRANSPORTATION

CS19TH-03

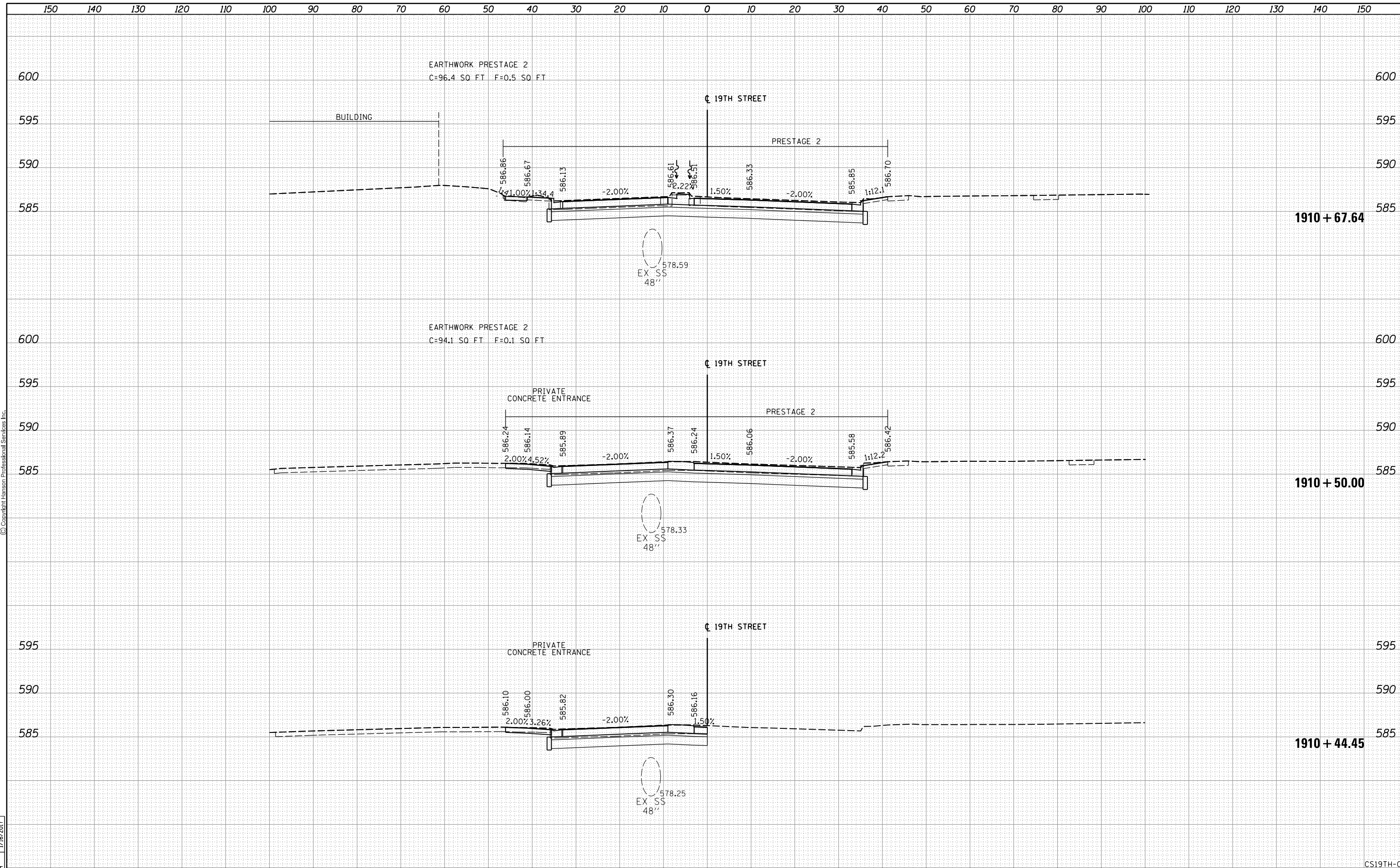
ILLINOIS FED. AID PROJECT

DATE	
BY	
SURVEYED	
PLOTTED	
TEMPLATE	
AREAS	
CHECKED	
FINAL SURVEY	
NOTE BOOK	
NO.	



DATE	
BY	
SURVEYED	
PLOTTED	
TEMPLATE	
AREAS	
CHECKED	
ORIGINAL SURVEY	
NOTE BOOK	
NO.	

DATE	12/15/2016
BY	RLT
SURVEYED	
PLOTTED	
TEMPLATE	
AREAS	
CHECKED	
ORIGINAL SURVEY	
NOTE BOOK	
NO.	



FILE NAME =	D2CONAB-HPS-sht-xssht07L.dgn	USER NAME =	hehr01663	DESIGNED -	RLT	REVISD -		STATE OF ILLINOIS DEPARTMENT OF TRANSPORTATION				CROSS SECTIONS 19TH STREET				F.A.I	SECTION	COUNTY	TOTAL	SHEET
				DRAWN -	RLT	REVISD -										74	(81-1)R & 81-IHVBR	ROCK ISLAND	1504	1418
				CHECKED -	MTH	REVISD -										CONTRACT NO. 64C08				
				DATE -	1/20/2017	REVISD -										ILLINOIS FED. AID PROJECT				
PLOT SCALE = 4				PLOT DATE = 1/19/2017				SCALE: 4	SHEET NO. 4 OF 52 SHEETS		STA. 1910+44.45 TO STA. 1910+67.64									

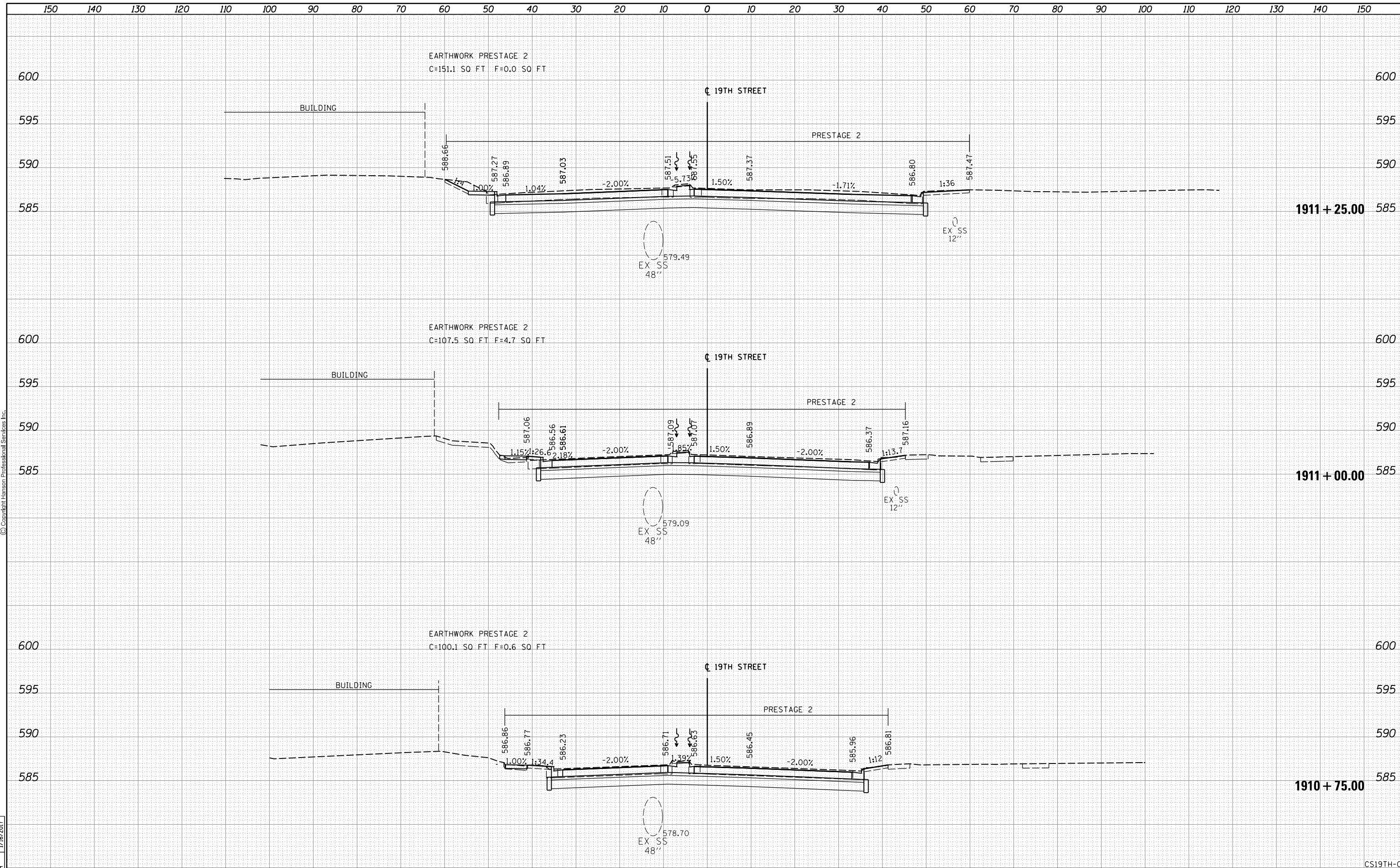
CS19TH-04

DATE	
BY	
SURVEYED	
PLOTTED	
TEMPLATE	
AREAS	
CHECKED	
FINAL SURVEY	
NOTE BOOK	
NO.	



DATE	
BY	
SURVEYED	
PLOTTED	
TEMPLATE	
AREAS	
CHECKED	
ORIGINAL SURVEY	
NOTE BOOK	
NO.	

DATE	12/15/2016
BY	RLT
SURVEYED	
PLOTTED	
TEMPLATE	
AREAS	
CHECKED	
ORIGINAL SURVEY	
NOTE BOOK	
NO.	



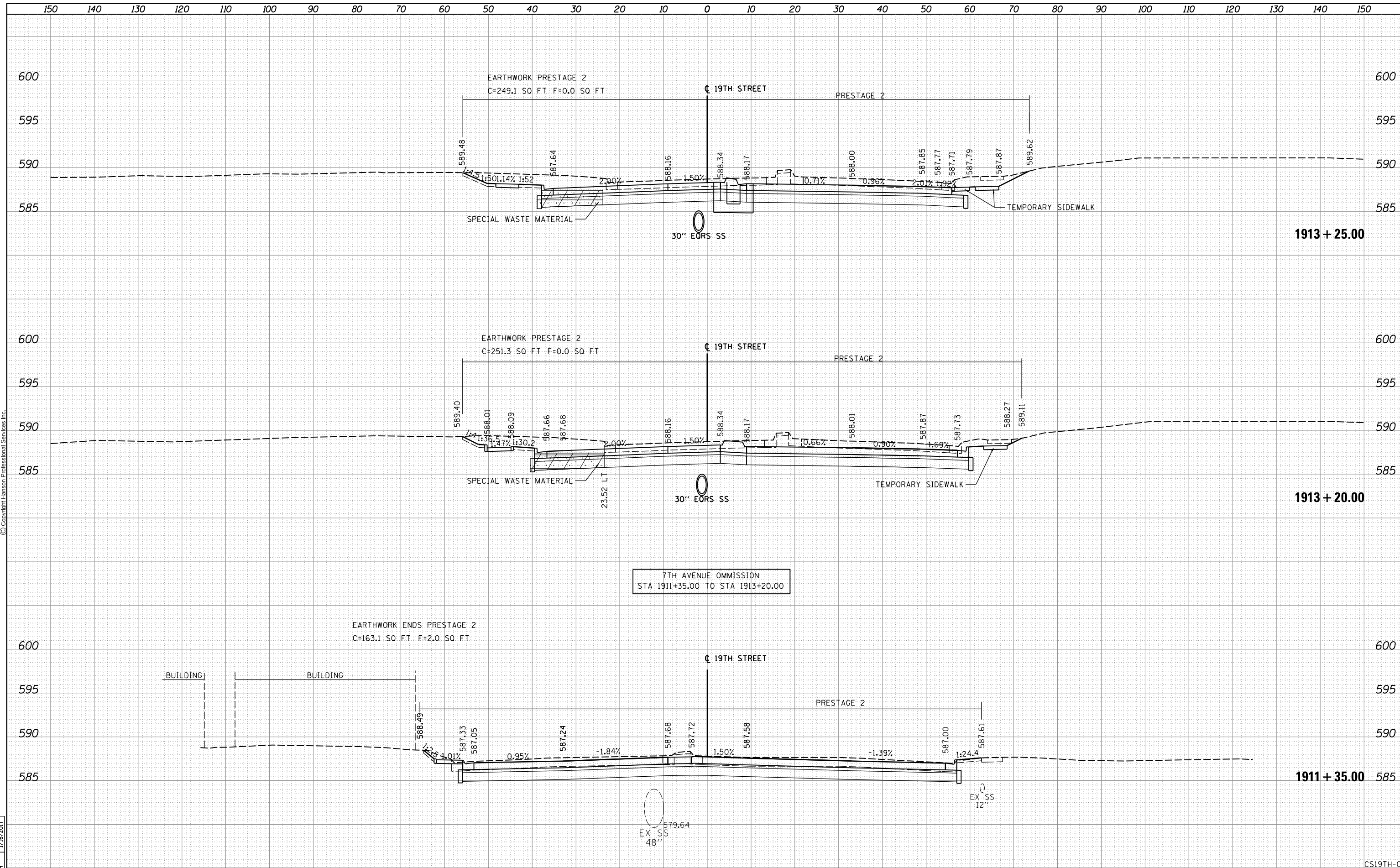
FILE NAME =	D2CONAB-HPS-sht-xssht07L.dgn	USER NAME =	hehr@1663	DESIGNED -	RLT	REVISD -		STATE OF ILLINOIS DEPARTMENT OF TRANSPORTATION CROSS SECTIONS 19TH STREET				F.A.I	SECTION	COUNTY	TOTAL	SHEET
DESIGNED -	RLT	DRAWN -	RLT	REVISD -		74	(81-1)R & 81-IHVBR					ROCK ISLAND	1504	1419		
PLOT SCALE =		CHECKED -	MTH	REVISD -		CONTRACT NO. 64C08										
PLOT DATE =	1/19/2017	DATE -	1/20/2017	REVISD -		ILLINOIS FED. AID PROJECT										
SCALE:											SHEET NO. 5 OF 52 SHEETS		STA. 1910+75.00 TO STA. 1911+25.00			

DATE	
BY	
SURVEYED	
PLOTTED	
TEMPLATE	
AREAS	
CHECKED	
FINAL SURVEY	
NOTE BOOK	
NO.	



DATE	
BY	
SURVEYED	
PLOTTED	
TEMPLATE	
AREAS	
CHECKED	
ORIGINAL SURVEY	
NOTE BOOK	
NO.	

DATE	12/15/2016
BY	RLT
SURVEYED	
PLOTTED	
TEMPLATE	
AREAS	
CHECKED	
ORIGINAL SURVEY	
NOTE BOOK	
NO.	



7TH AVENUE OMISSION
STA 1911+35.00 TO STA 1913+20.00

FILE NAME =	D2CONAB-HPS-sht-xssht07L.dgn	USER NAME =	hehr@1663	DESIGNED -	RLT	REVISED -		CROSS SECTIONS 19TH STREET				F.A.I	SECTION	COUNTY	TOTAL SHEETS	SHEET NO.
LAYOUT	RLT	DRAWN	RLT	CHECKED	MTH	REVISED						74	(81-1)R & 81-IHVBR	ROCK ISLAND	1504	1420
REVIEWED	MTH	DATE	1/19/2017	DATE	1/20/2017	REVISED		SCALE:	SHEET NO. 6	OF 52 SHEETS	STA. 1911+35.00	TO STA. 1913+25.00	CONTRACT NO. 64C08			
													ILLINOIS FED. AID PROJECT			

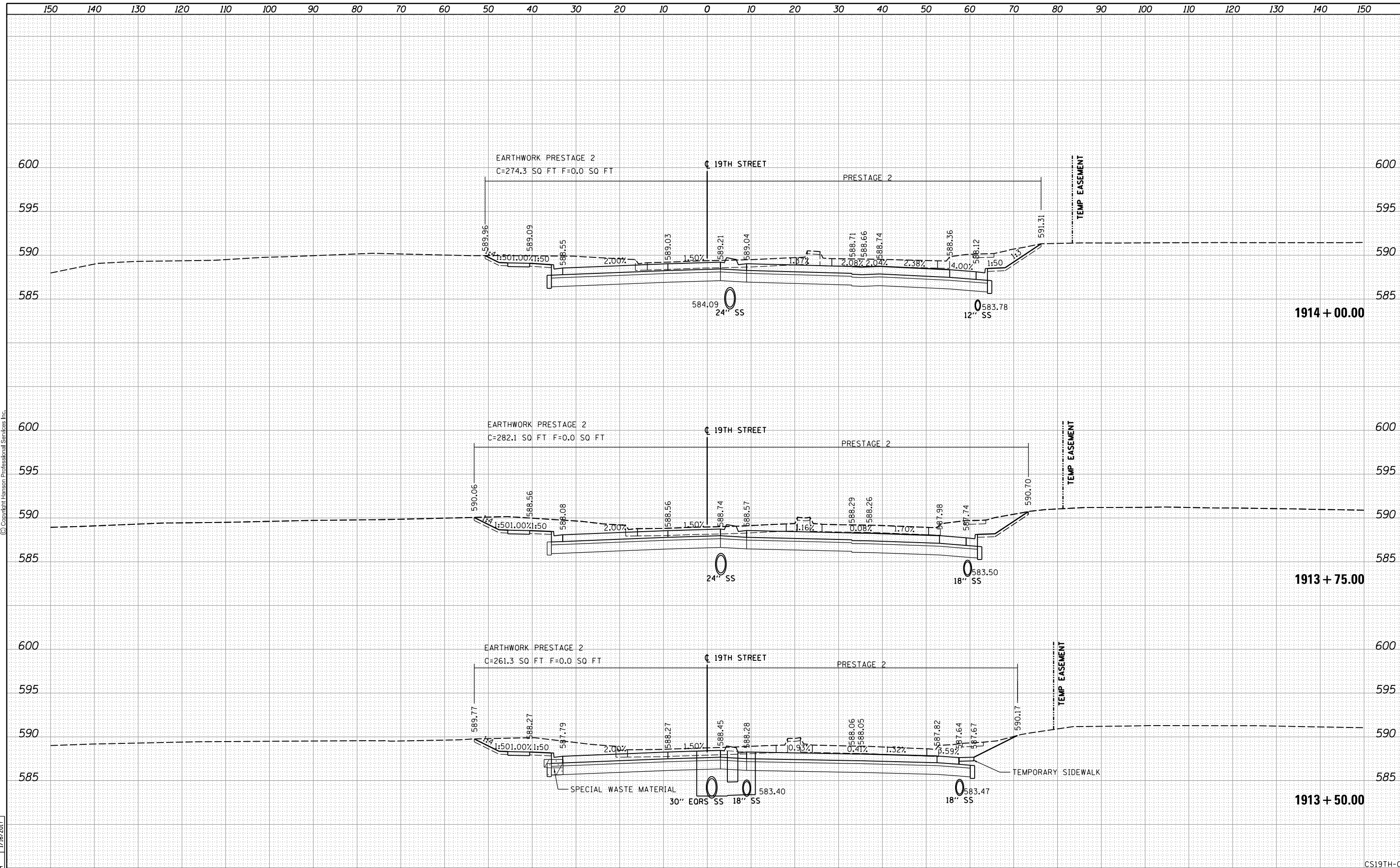
CS19TH-06

DATE	
BY	
SURVEYED	
PLOTTED	
TEMPLATE	
AREAS	
CHECKED	
FINAL SURVEY	
NOTE BOOK	
NO.	



DATE	
BY	
SURVEYED	
PLOTTED	
TEMPLATE	
AREAS	
CHECKED	
ORIGINAL SURVEY	
NOTE BOOK	
NO.	

DATE	12/15/2016
BY	RLT
SURVEYED	
PLOTTED	
TEMPLATE	
AREAS	
CHECKED	
ORIGINAL SURVEY	
NOTE BOOK	
NO.	



FILE NAME = D2CONAB-HPS-sht-xssht07L.dgn	USER NAME = hehr@1663	DESIGNED - RLT	REVISÉD -	STATE OF ILLINOIS DEPARTMENT OF TRANSPORTATION	CROSS SECTIONS 19TH STREET		F.A.I. RTE.	SECTION	COUNTY	TOTAL SHEETS	SHEET NO.
	PLOT SCALE =	DRAWN - RLT	REVISÉD -		74	(81-1)R & 81-IHVBR	ROCK ISLAND	1504	1421		
	PLOT DATE = 1/19/2017	CHECKED - MTH	REVISÉD -		SCALE: SHEET NO. 7 OF 52 SHEETS STA. 1913+50.00 TO STA. 1914+00.00		CONTRACT NO. 64C08		ILLINOIS FED. AID PROJECT		
		DATE - 1/20/2017	REVISÉD -								

150 140 130 120 110 100 90 80 70 60 50 40 30 20 10 0 10 20 30 40 50 60 70 80 90 100 110 120 130 140 150

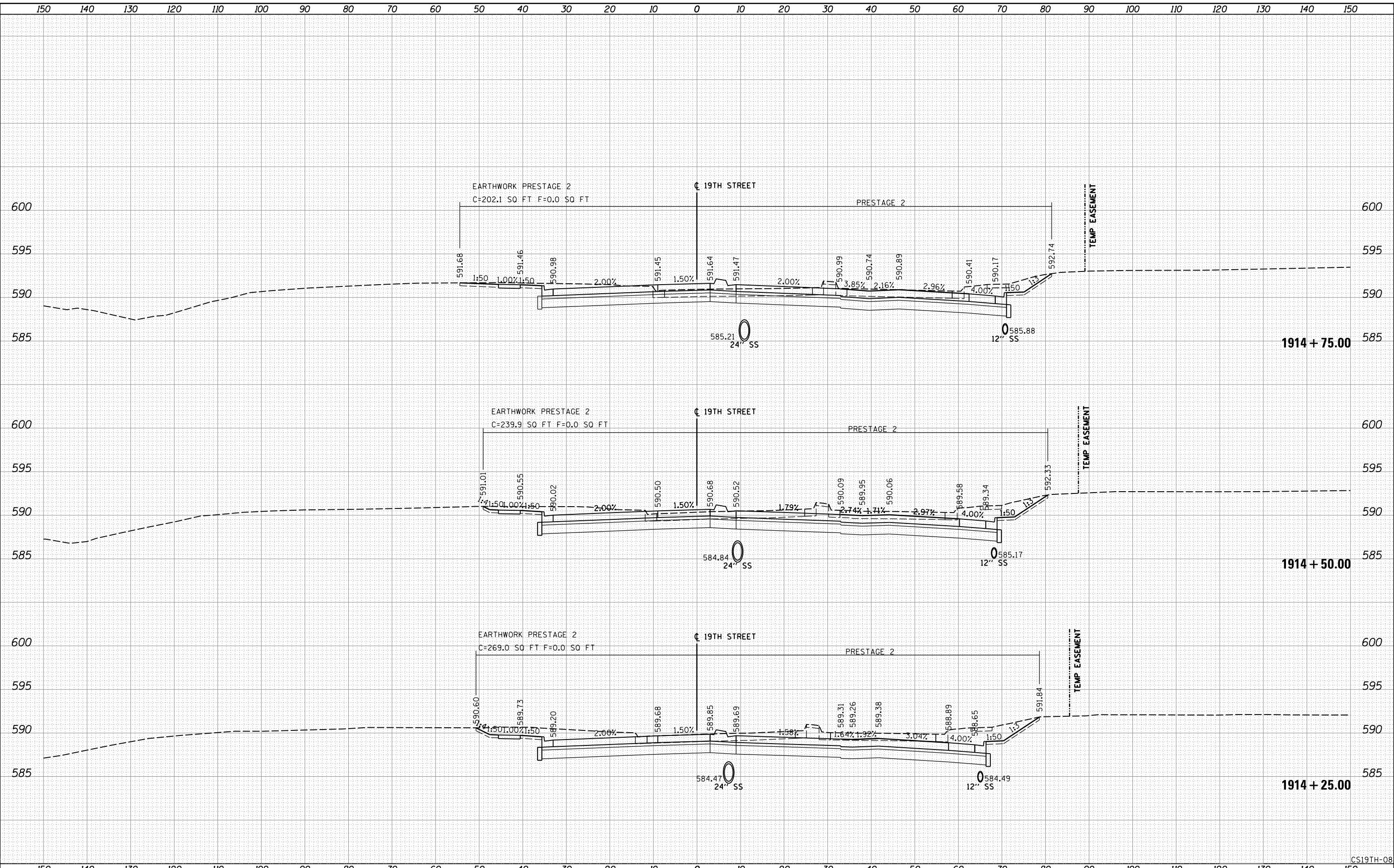
BY	DATE



© Copyright Hanson Professional Services Inc.

BY	DATE

DATE	12/15/2016
DATE	12/15/2016
DATE	1/16/2017



FILE NAME = D2CONAB-HPS-sht-xssh07L.dgn	USER NAME = hehr01663	DESIGNED - RLT	REVISIONS	STATE OF ILLINOIS DEPARTMENT OF TRANSPORTATION	CROSS SECTIONS 19TH STREET		F.A.I. RTE. 74	SECTION (81-1)R & 81-IHVBR	COUNTY ROCK ISLAND	TOTAL SHEETS 1504	SHEET NO. 1422
	PLOT SCALE =	CHECKED - MTH	REVISIONS				CONTRACT NO. 64C08				
	PLOT DATE = 1/19/2017	DATE - 1/20/2017	REVISIONS		SCALE:	SHEET NO. 8 OF 52 SHEETS	STA. 1914+25.00 TO STA. 1914+75.00	ILLINOIS FED. AID PROJECT			

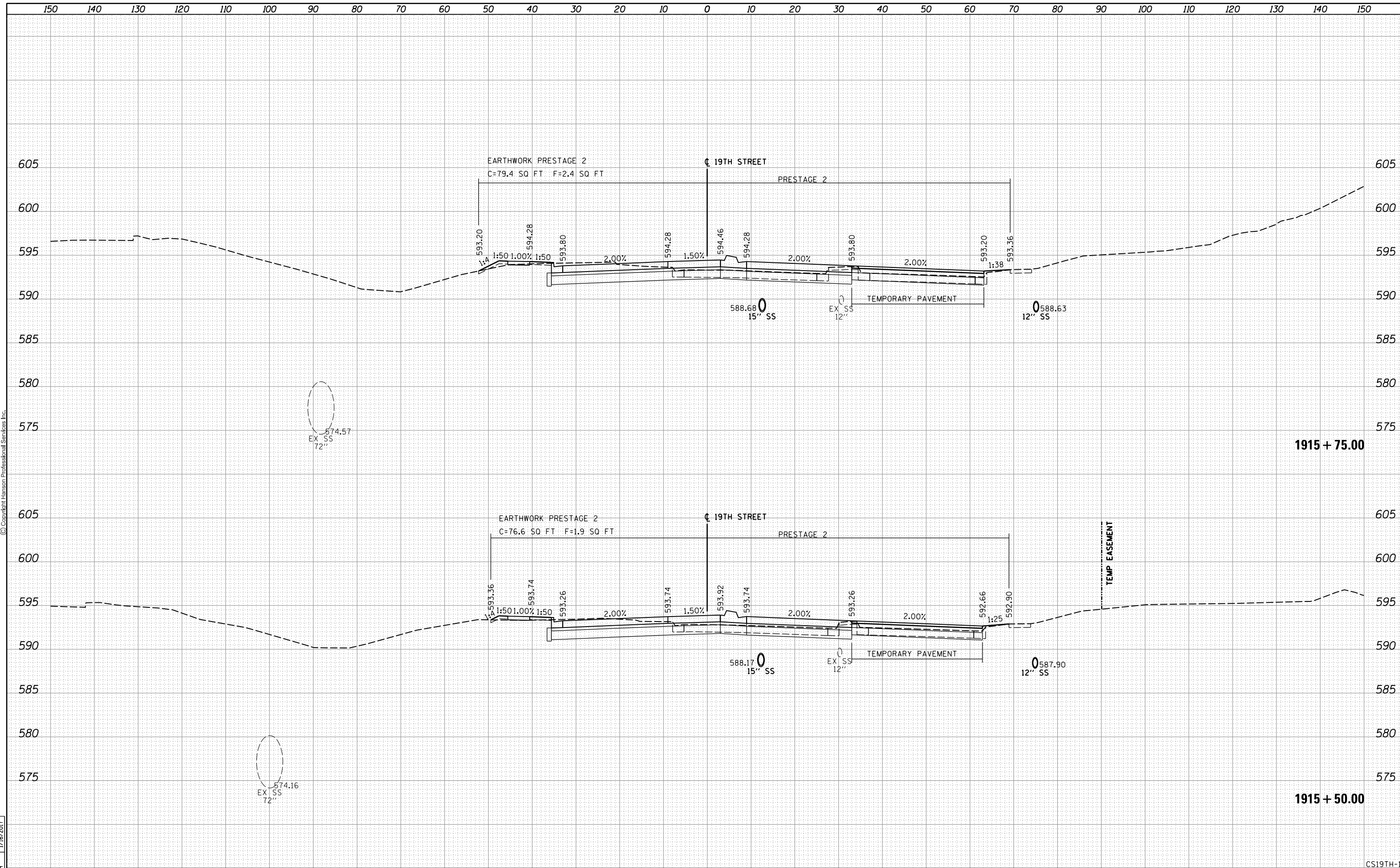
CS19TH-08

DATE	
BY	
SURVEYED	
PLOTTED	
TEMPLATE	
AREAS	
CHECKED	
FINAL SURVEY	
NOTE BOOK	
NO.	



DATE	
BY	
SURVEYED	
PLOTTED	
TEMPLATE	
AREAS	
CHECKED	
ORIGINAL SURVEY	
NOTE BOOK	
NO.	

DATE	12/15/2016
BY	RLT
SURVEYED	
PLOTTED	
TEMPLATE	
AREAS	
CHECKED	
ORIGINAL SURVEY	
NOTE BOOK	
NO.	



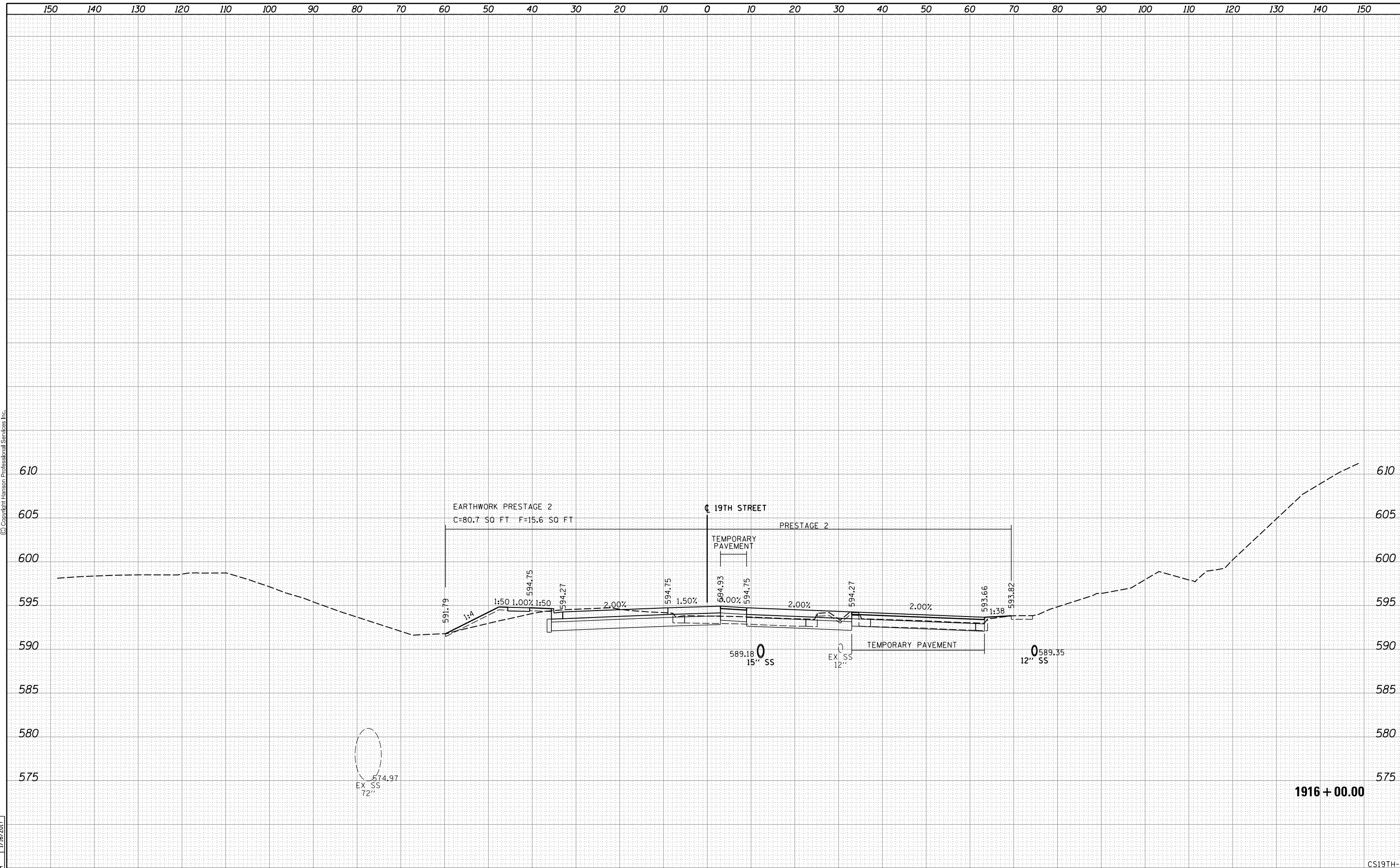
FILE NAME =	D2CONAB-HPS-sht-xssht07L.dgn	USER NAME =	hehrn01663	DESIGNED -	RLT	REVISIED -		STATE OF ILLINOIS DEPARTMENT OF TRANSPORTATION				CROSS SECTIONS 19TH STREET				F.A.I	SECTION	COUNTY	TOTAL	SHEET
SCALE =		PLOT SCALE =		DRAWN -	RLT	REVISIED -						74	(81-1)R & 81-IHVBR	ROCK ISLAND	1504	1424				
SCALE:		PLOT DATE =	1/19/2017	CHECKED -	MTH	REVISIED -						STA. 1915+50.00 TO STA. 1915+75.00				CONTRACT NO. 64C08				
		DATE -	1/20/2017	REVISIED -		REVISIED -						ILLINOIS FED. AID PROJECT								

FINAL SURVEY NO.	SURVEYED AREAS CHECKED	BY	DATE
NOTE BOOK NO.	PLOTTED AREAS CHECKED		
	TEMPLATE AREAS CHECKED		



ORIGINAL SURVEY NO.	SURVEYED AREAS CHECKED	BY	DATE
NOTE BOOK NO.	PLOTTED AREAS CHECKED		
	TEMPLATE AREAS CHECKED		

LAYOUT	RLT	12/15/2016
DRAWN	RLT	12/15/2016
REVIEWED	MTH	1/16/2017



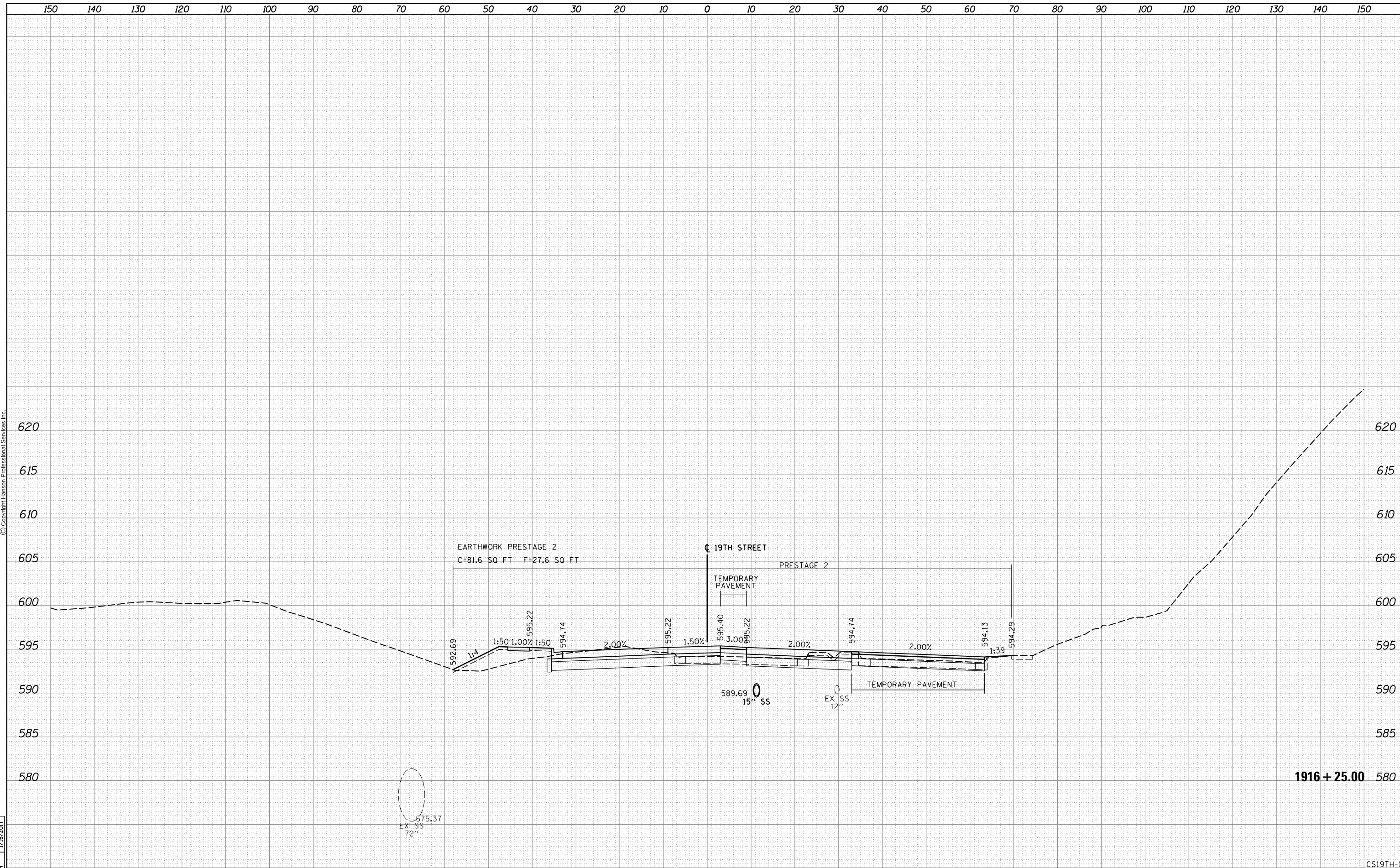
FILE NAME = D2CONAB-HPS-sh-t-xssh07L.dgn	USER NAME = hehr01663	DESIGNED - RLT	REVISIED -	STATE OF ILLINOIS DEPARTMENT OF TRANSPORTATION	CROSS SECTIONS 19TH STREET				F.A.I. RTE. 74	SECTION (81-1)R & 81-IHVBR	COUNTY ROCK ISLAND	TOTAL SHEETS 1504	SHEET NO. 1425
	PLOT SCALE =	CHECKED - MTH	REVISIED -		SCALE:	SHEET NO. 11 OF 52 SHEETS	STA. 1916+00.00	TO STA. 1916+00.00	CONTRACT NO. 64C08				
	PLOT DATE = 1/19/2017	DATE - 1/20/2017	REVISIED -		ILLINOIS FED. AID PROJECT								
CS19TH-11													

FINAL SURVEY	SURVEYED	BY	DATE
NOTE BOOK	PLOTTED		
NO.	AREAS CHECKED		



ORIGINAL SURVEY	SURVEYED	BY	DATE
NOTE BOOK	PLOTTED		
NO.	AREAS CHECKED		

LAYOUT	RLT	12/15/2016
DRAWN	RLT	12/15/2016
REVIEWED	MTH	1/16/2017



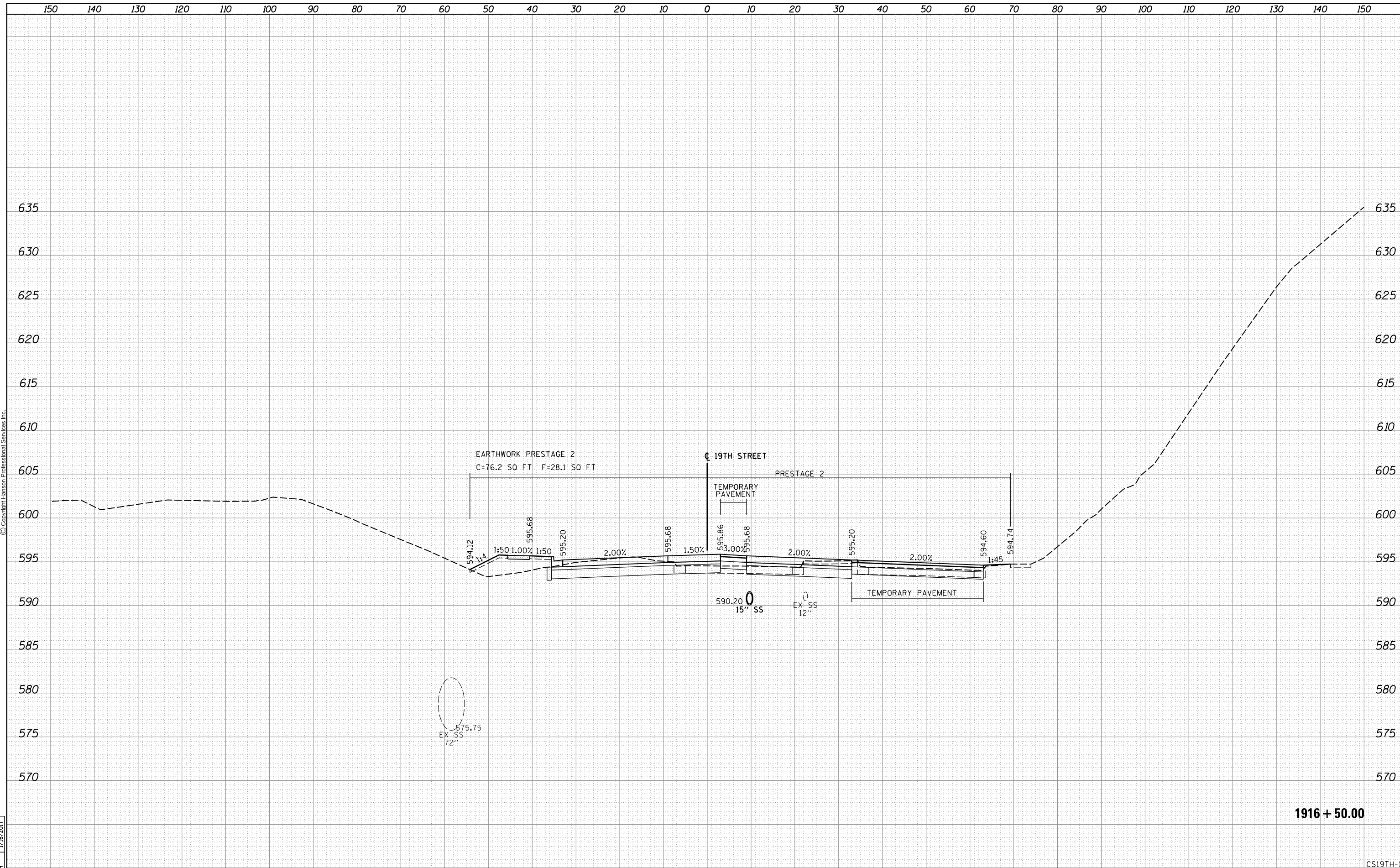
FILE NAME = D2CONAB-HPS-sht-xssht07L.dgn	USER NAME = hehn01663	DESIGNED - RLT	REVISIED -	STATE OF ILLINOIS DEPARTMENT OF TRANSPORTATION	CROSS SECTIONS 19TH STREET				F.A.I. RTE.	SECTION	COUNTY	TOTAL SHEETS	SHEET NO.
		DRAWN - RLT	REVISIED -		74	(81-1)R & 81-IHVBR	ROCK ISLAND	1504	1426				
PLOT SCALE =		CHECKED - MTH	REVISIED -		CONTRACT NO. 64C08				ILLINOIS FED. AID PROJECT				
PLOT DATE = 1/19/2017		DATE - 1/20/2017	REVISIED -		SCALE:	SHEET NO. 12 OF 52 SHEETS	STA. 1916+25.00	TO STA. 1916+25.00					

FINAL SURVEY NO.	SURVEYED	BY	DATE
NOTE BOOK NO.	PLOTTED		
AREAS CHECKED	TEMPLATE		
	AREAS CHECKED		



ORIGINAL SURVEY NO.	SURVEYED	BY	DATE
NOTE BOOK NO.	PLOTTED		
AREAS CHECKED	TEMPLATE		
	AREAS CHECKED		

LAYOUT	RLT	12/15/2016
DRAWN	RLT	12/15/2016
REVIEWED	MTH	1/16/2017



1916 + 50.00

CS19TH-13

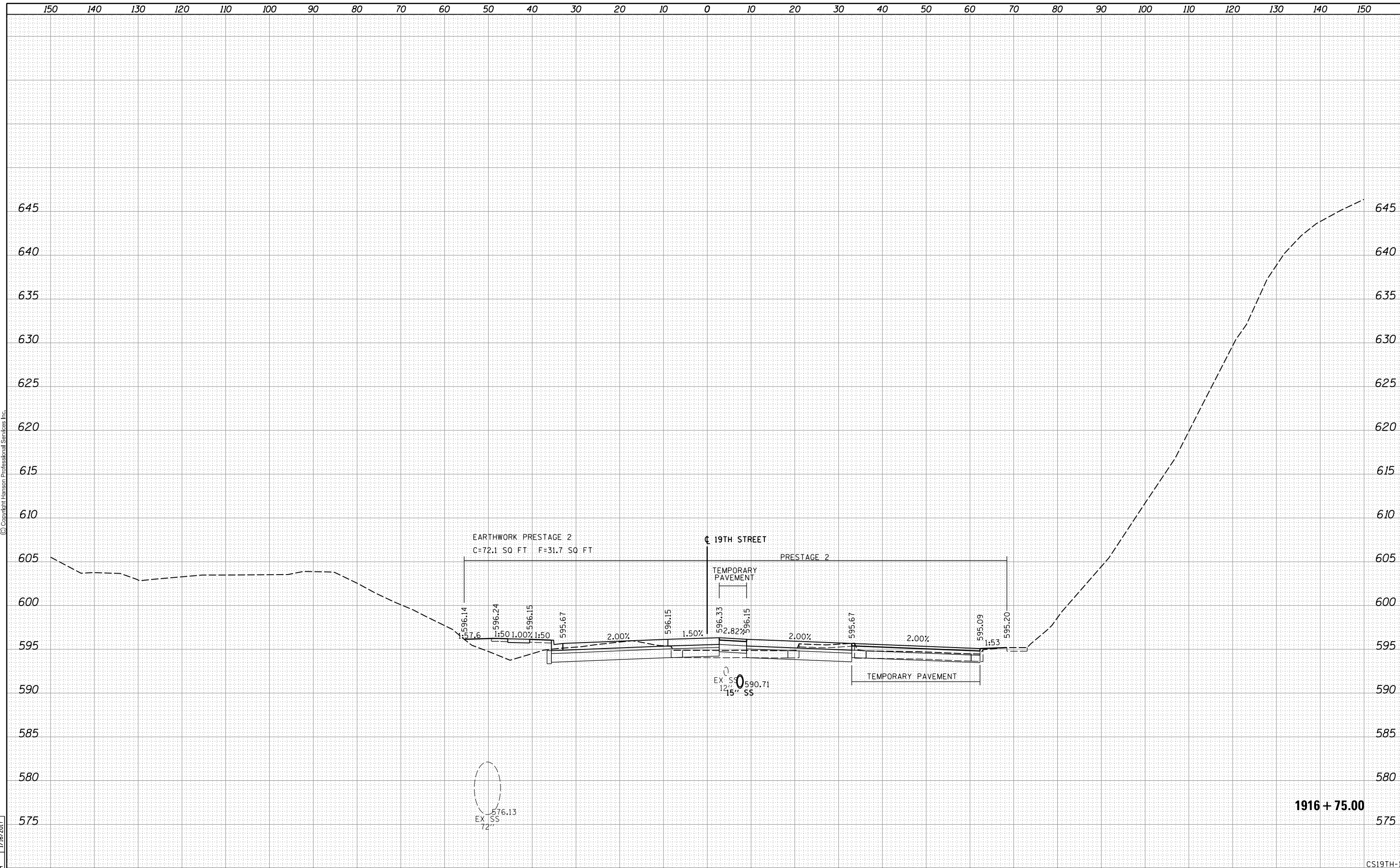
FILE NAME = D2CONAB-HPS-sht-xssht07L.dgn	USER NAME = hehr01663	DESIGNED - RLT	REVISIED -	STATE OF ILLINOIS DEPARTMENT OF TRANSPORTATION	CROSS SECTIONS 19TH STREET				F.A.I. RTE. 74	SECTION (81-1)R & 81-IHVBR	COUNTY ROCK ISLAND	TOTAL SHEETS 1504	SHEET NO. 1427
	PLOT SCALE =	CHECKED - MTH	REVISIED -		SCALE:	SHEET NO. 13 OF 52 SHEETS	STA. 1916+50.00	TO STA. 1916+50.00	CONTRACT NO. 64C08		ILLINOIS FED. AID PROJECT		
	PLOT DATE = 1/19/2017	DATE - 1/20/2017	REVISIED -										

FINAL SURVEY	SURVEYED	BY	DATE
NOTE BOOK	PLOTTED		
NO.	AREAS CHECKED		



ORIGINAL SURVEY	SURVEYED	BY	DATE
NOTE BOOK	PLOTTED		
NO.	AREAS CHECKED		

LAYOUT	RLT	12/15/2016
DRAWN	RLT	12/15/2016
REVIEWED	MTH	1/16/2017



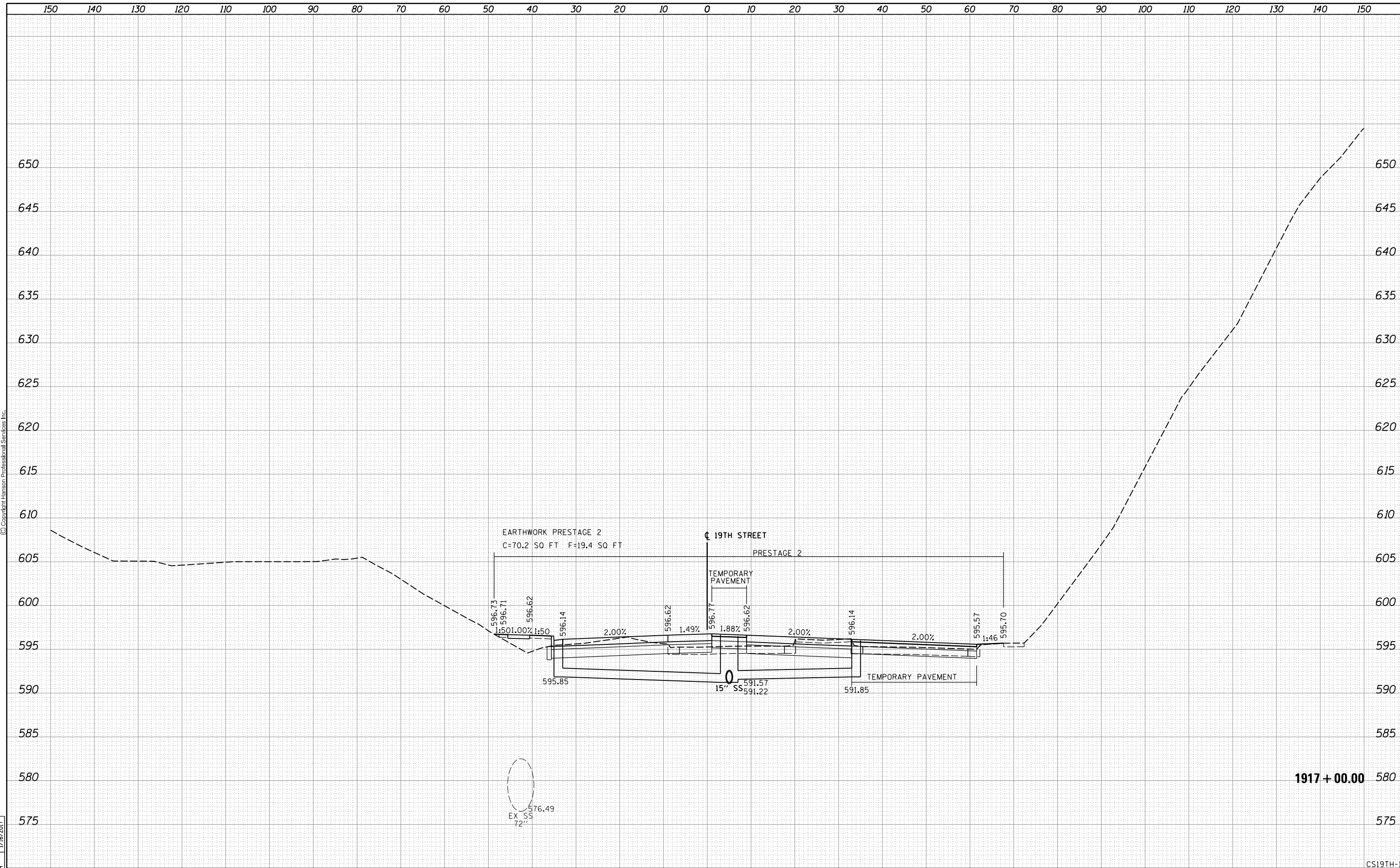
FILE NAME = D2CONAB-HPS-sht-xssht07L.dgn	USER NAME = hehr01663	DESIGNED - RLT	REVISIED -	<p align="center">STATE OF ILLINOIS DEPARTMENT OF TRANSPORTATION</p> <p align="center">CROSS SECTIONS 19TH STREET</p>	F.A.I RTE. 74	SECTION (81-1R & 81-IHVBR)	COUNTY ROCK ISLAND	TOTAL SHEETS 1504	SHEET NO. 1428	
PLOT SCALE =	CHECKED - MTH	REVISIED -	SCALE:		SHEET NO. 14 OF 52 SHEETS		STA. 1916+75.00 TO STA. 1916+75.00		CONTRACT NO. 64C08	
PLOT DATE = 1/19/2017	DATE - 1/20/2017	REVISIED -	ILLINOIS FED. AID PROJECT							

FINAL SURVEY	SURVEYED	BY	DATE
NOTE BOOK	PLOTTED		
NO.	TEMPLATE		
	AREAS CHECKED		



ORIGINAL SURVEY	SURVEYED	BY	DATE
NOTE BOOK	PLOTTED		
NO.	TEMPLATE		
	AREAS CHECKED		

LAYOUT	RLT	12/15/2016
DRAWN	RLT	12/15/2016
REVIEWED	MTH	1/16/2017



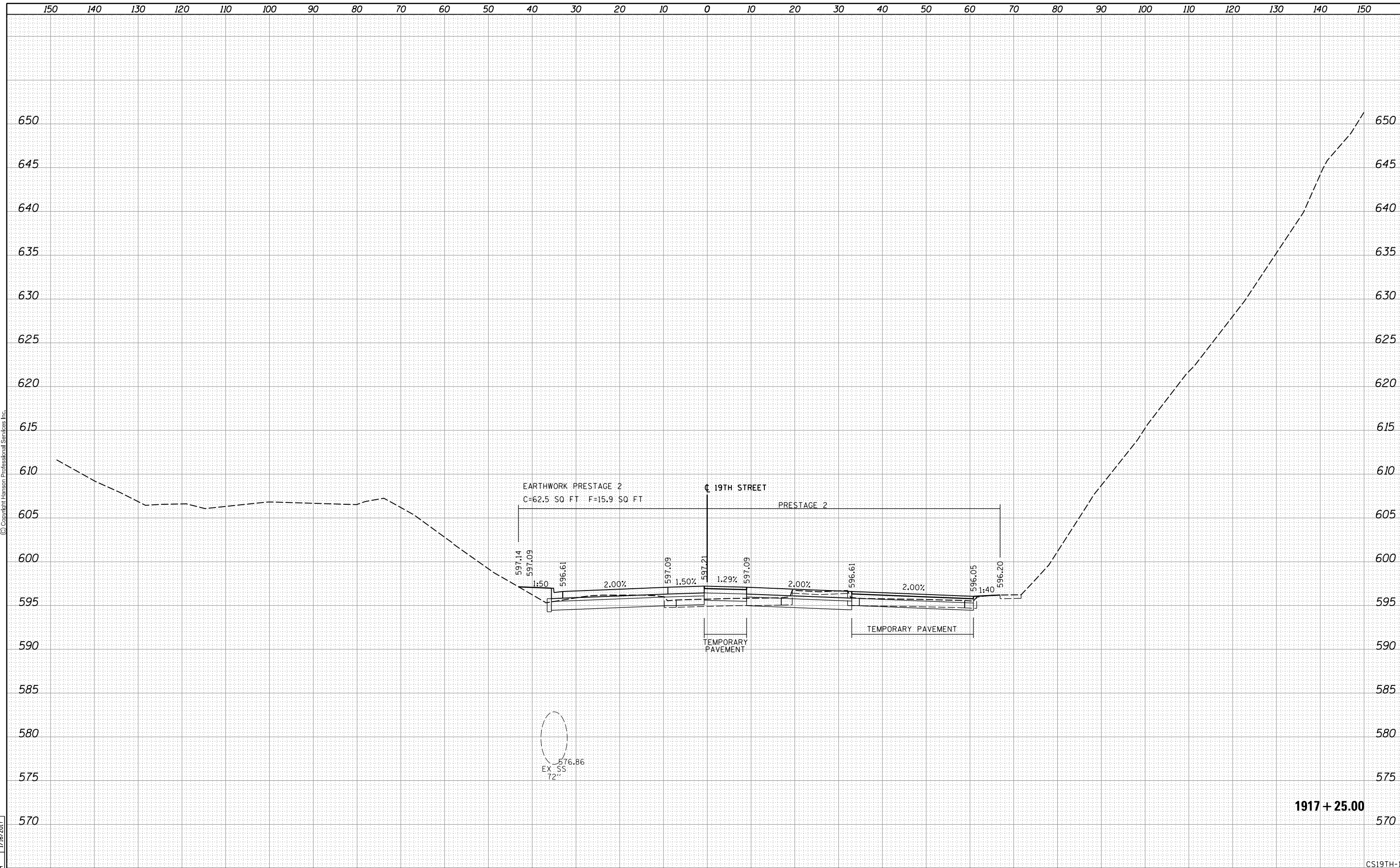
FILE NAME =	USER NAME = hehr01663	DESIGNED - RLT	REVISIED -	STATE OF ILLINOIS DEPARTMENT OF TRANSPORTATION	CROSS SECTIONS		F.A.I. RTE.	SECTION	COUNTY	TOTAL SHEETS	SHEET NO.
D2CONAB-HPS-sht-xssht07L.dgn		DRAWN - RLT	REVISIED -		19TH STREET		74	(81-1)R & 81-IHVBR	ROCK ISLAND	1504	1429
PLOT SCALE =		CHECKED - MTH	REVISIED -		SCALE:	SHEET NO. 15 OF 52 SHEETS	STA. 1917+00.00	TO STA. 1917+00.00	CONTRACT NO. 64C08		
PLOT DATE = 1/19/2017		DATE - 1/20/2017	REVISIED -		ILLINOIS FED. AID PROJECT						

FINAL SURVEY	SURVEYED	BY	DATE
NOTE BOOK	PLOTTED		
NO.	TEMPLATE		
	AREAS CHECKED		



ORIGINAL SURVEY	SURVEYED	BY	DATE
NOTE BOOK	PLOTTED		
NO.	TEMPLATE		
	AREAS CHECKED		

LAYOUT	RLT	12/15/2016
DRAWN	RLT	12/15/2016
REVIEWED	MTH	1/16/2017



1917 + 25.00

CS19TH-16

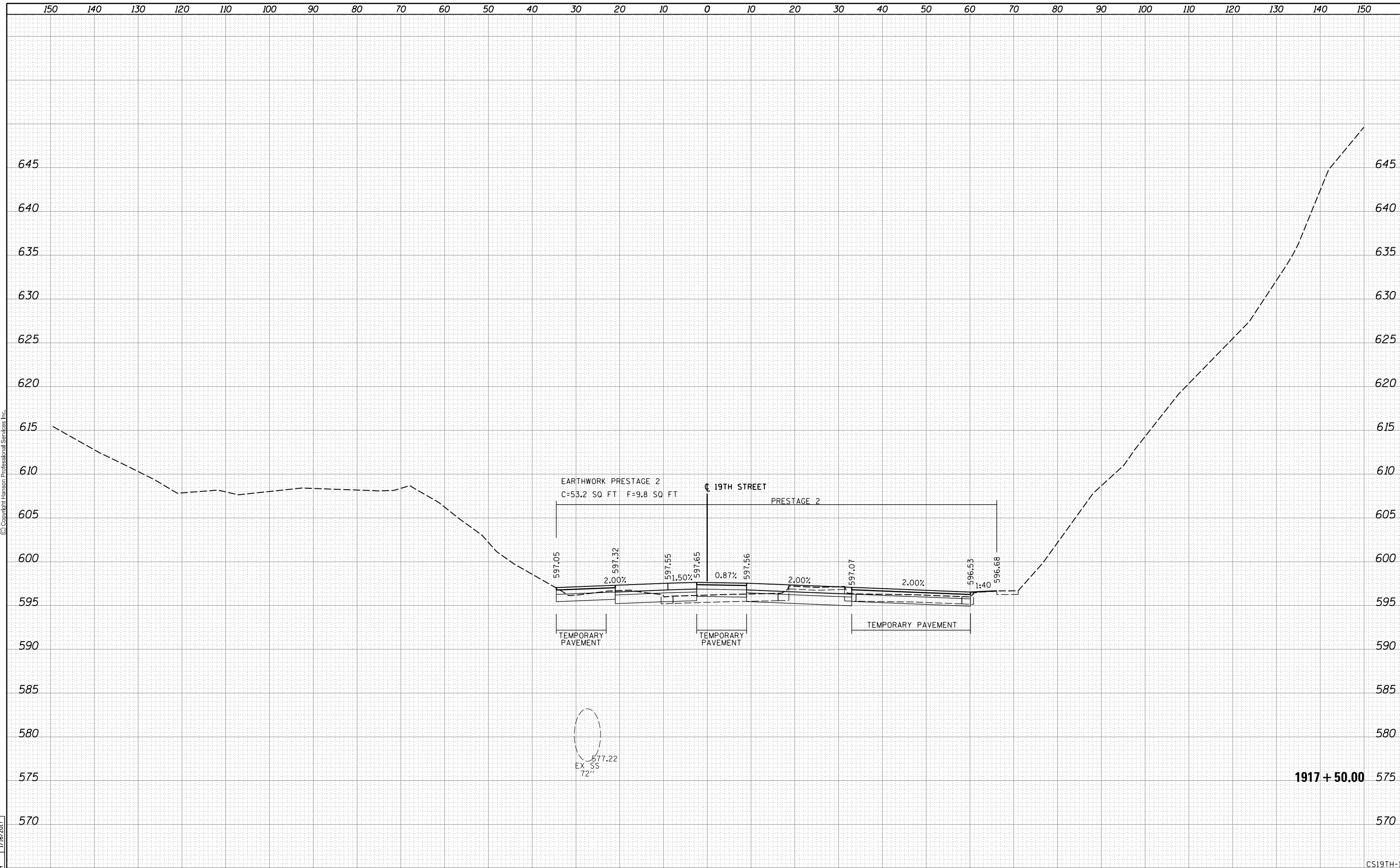
FILE NAME = D2CONAB-HPS-sht-xssht07L.dgn	USER NAME = hehr01663	DESIGNED - RLT	REVISIED -	CROSS SECTIONS 19TH STREET				F.A.I. RTE. 74	SECTION (81-1)R & 81-IHVBR	COUNTY ROCK ISLAND	TOTAL SHEETS 1504	SHEET NO. 1430
		DRAWN - RLT	REVISIED -					SCALE:	SHEET NO. 16 OF 52 SHEETS	STA. 1917+25.00 TO STA. 1917+25.00	CONTRACT NO. 64C08	
		CHECKED - MTH	REVISIED -	STATE OF ILLINOIS DEPARTMENT OF TRANSPORTATION								
		DATE - 1/20/2017	REVISIED -									

FINAL SURVEY	SURVEYED	BY	DATE
NOTE BOOK	PLOTTED		
NO.	TEMPLATE		
	AREAS		
	CHECKED		



ORIGINAL SURVEY	SURVEYED	BY	DATE
NOTE BOOK	PLOTTED		
NO.	TEMPLATE		
	AREAS		
	CHECKED		

LAYOUT	RLT	12/15/2016
DRAWN	RLT	12/15/2016
REVIEWED	MTH	1/16/2017



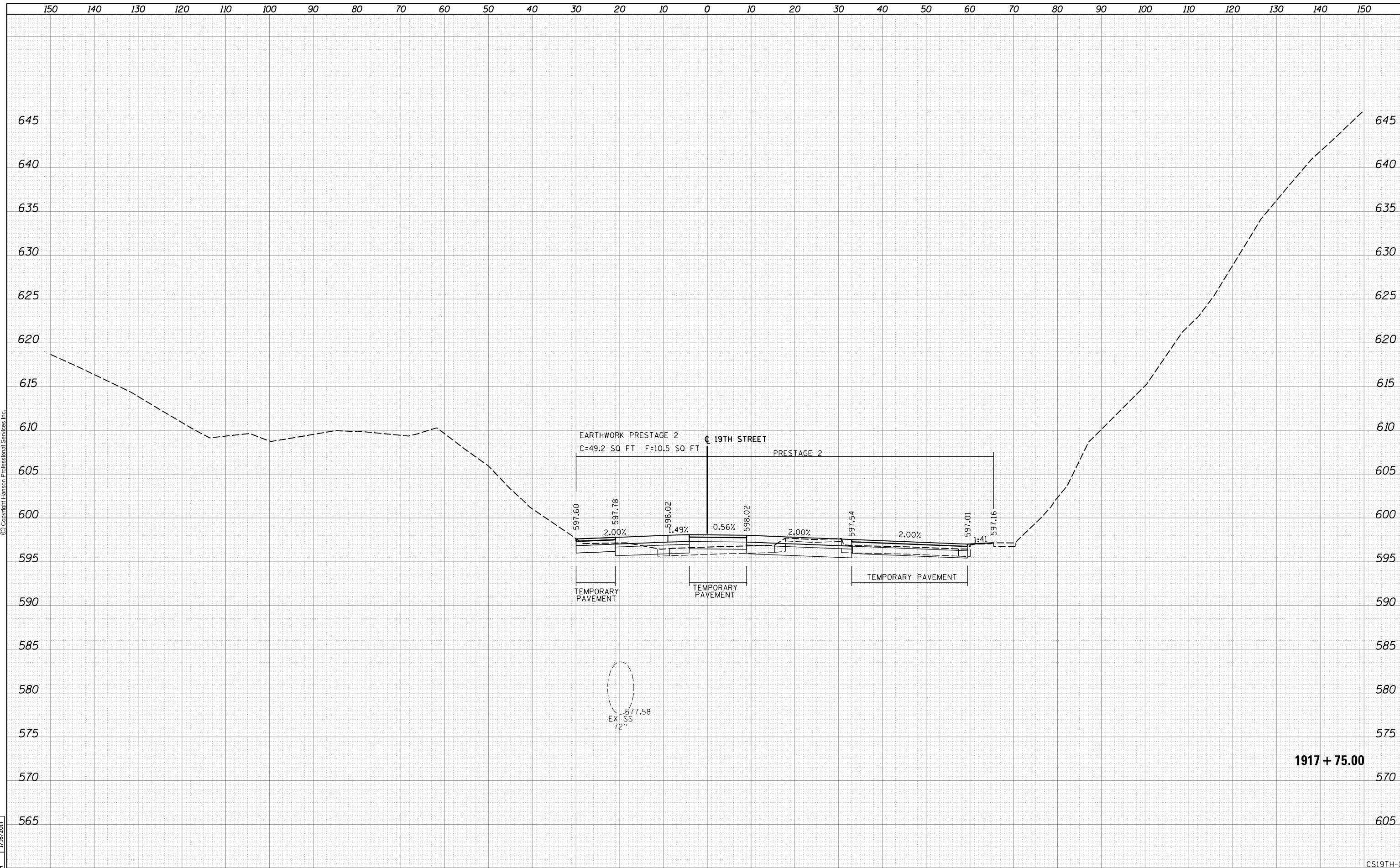
FILE NAME = D2CONAB-HPS-sht-xssht07L.dgn	USER NAME = hehr01663	DESIGNED - RLT	REVISIED -	STATE OF ILLINOIS DEPARTMENT OF TRANSPORTATION	CROSS SECTIONS				F.A.I. RTE.	SECTION	COUNTY	TOTAL SHEETS	SHEET NO.
		DRAWN - RLT	REVISIED -		19TH STREET				74	(81-1)R & 81-IHVBR	ROCK ISLAND	1504	1431
		CHECKED - MTH	REVISIED -		SCALE:	SHEET NO. 17 OF 52 SHEETS	STA. 1917+50.00	TO STA. 1917+50.00	CONTRACT NO. 64C08				
		DATE - 1/20/2017	REVISIED -		ILLINOIS FED. AID PROJECT								

FINAL SURVEY NO.	SURVEYED	DATE
NOTE BOOK	PLOTTED	
AREAS	TEMPLATE	
CHECKED	AREAS	



ORIGINAL SURVEY NO.	SURVEYED	DATE
NOTE BOOK	PLOTTED	
AREAS	TEMPLATE	
CHECKED	AREAS	

LAYOUT	RLT	12/15/2016
DRAWN	RLT	12/15/2016
REVIEWED	MTH	1/16/2017



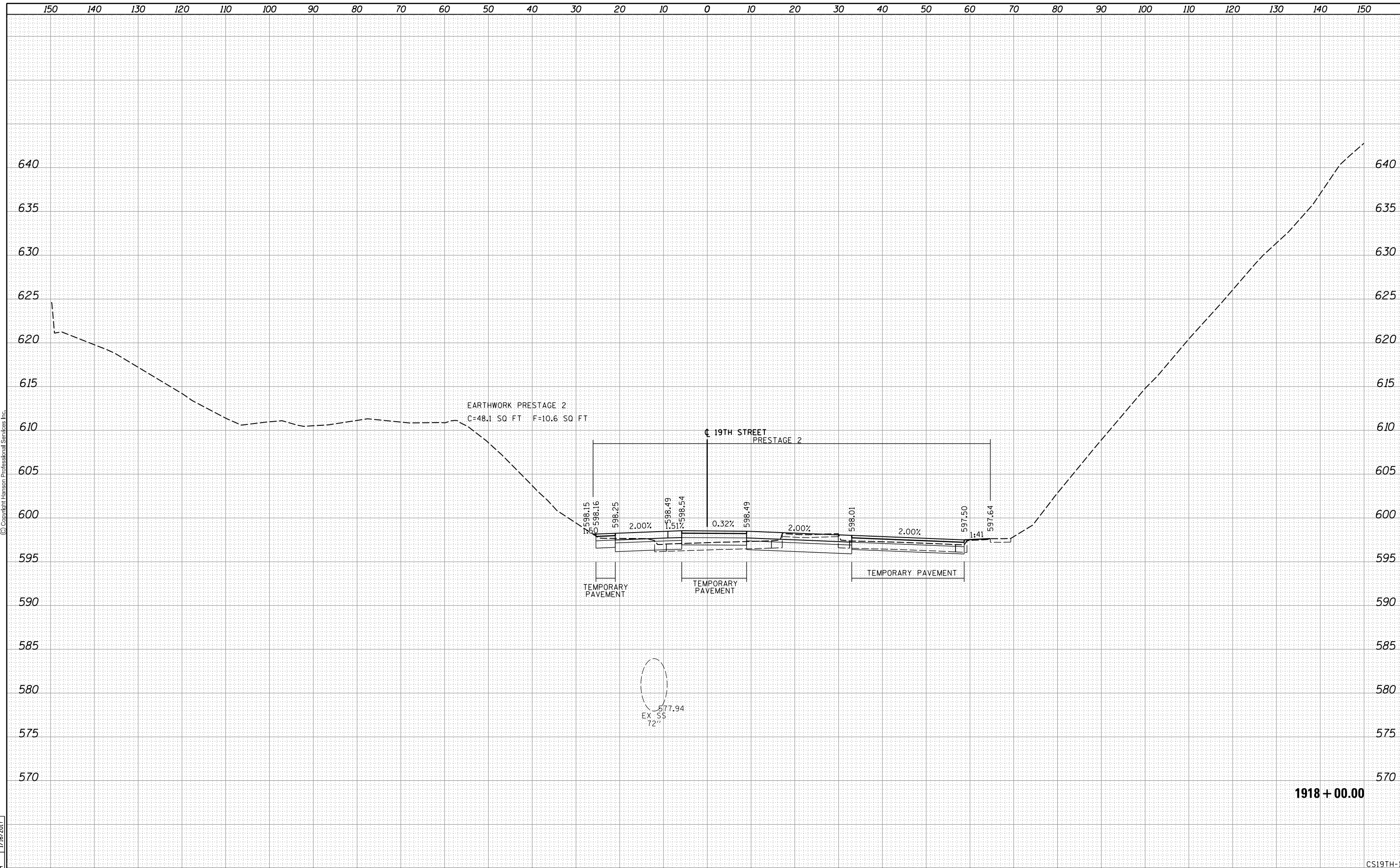
FILE NAME = D2CONAB-HPS-sht-xssht07L.dgn	USER NAME = hehr01663	DESIGNED - RLT	REVISIED -	STATE OF ILLINOIS DEPARTMENT OF TRANSPORTATION	CROSS SECTIONS 19TH STREET				F.A.I. RTE. 74	SECTION (81-1)R & 81-IHVBR	COUNTY ROCK ISLAND	TOTAL SHEETS 1504	SHEET NO. 1432
	PLOT SCALE =	CHECKED - MTH	REVISIED -		SCALE:	SHEET NO. 18 OF 52 SHEETS	STA. 1917+75.00	TO STA. 1917+75.00	CONTRACT NO. 64C08				
	PLOT DATE = 1/19/2017	DATE - 1/20/2017	REVISIED -		ILLINOIS FED. AID PROJECT								

FINAL SURVEY NO.	SURVEYED	DATE
NOTE BOOK	PLOTTED	
AREAS CHECKED	TEMPLATE	
	AREAS	



ORIGINAL SURVEY NO.	SURVEYED	DATE
NOTE BOOK	PLOTTED	
AREAS CHECKED	TEMPLATE	
	AREAS	

RLT	12/15/2016
RLT	12/15/2016
MTH	1/16/2017



1918 + 00.00

CS19TH-19

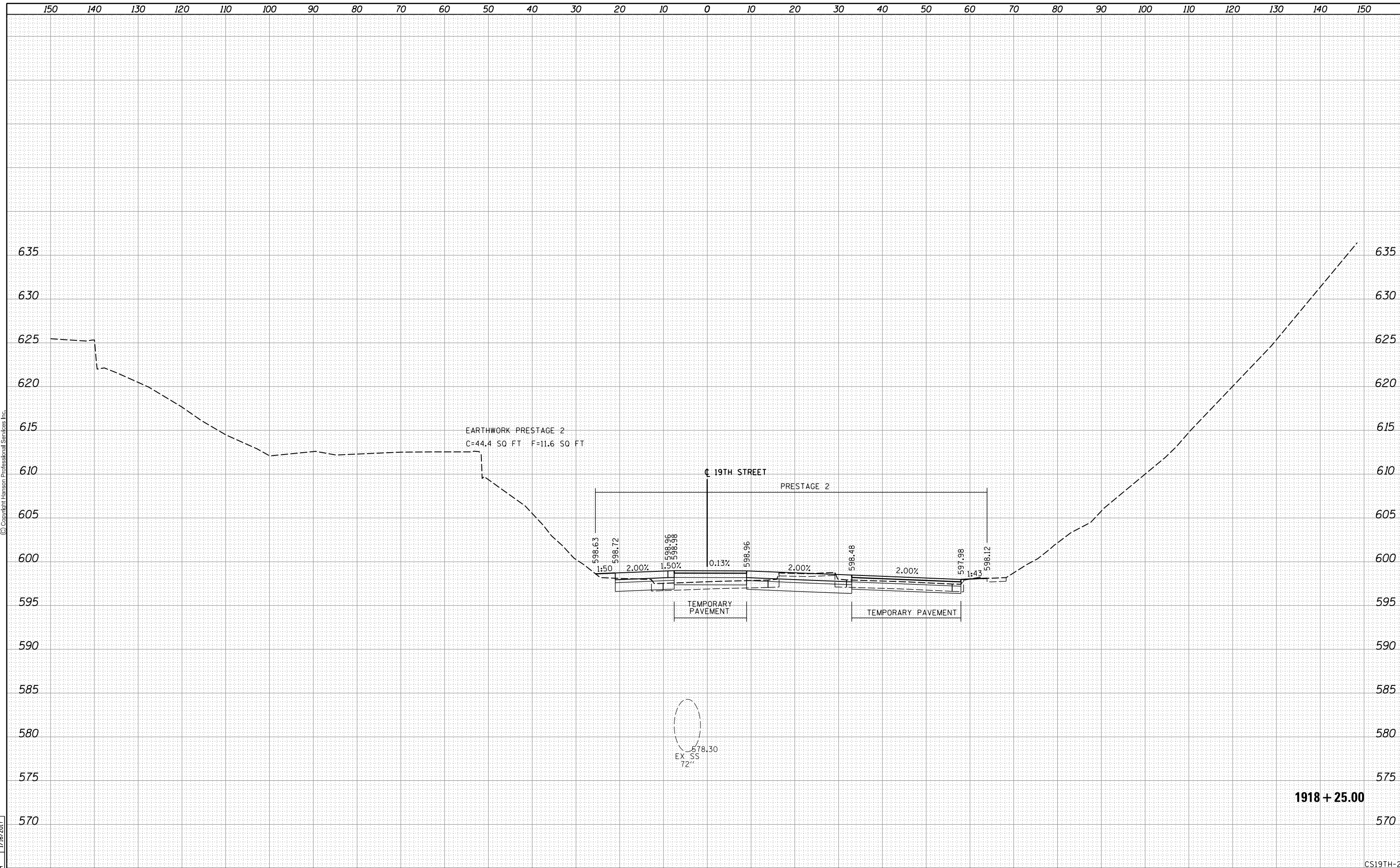
FILE NAME = D2CONAB-HPS-sht-xssht07L.dgn	USER NAME = hehn01663	DESIGNED - RLT	REVISIED -	CROSS SECTIONS 19TH STREET SCALE: SHEET NO. 19 OF 52 SHEETS STA. 1918+00.00 TO STA. 1918+00.00				F.A.I. RTE. 74	SECTION (81-1)R & 81-IHVBR	COUNTY ROCK ISLAND	TOTAL SHEETS 1504	SHEET NO. 1433
	PLOT SCALE =	DRAWN - RLT	REVISIED -					CONTRACT NO. 64C08		ILLINOIS FED. AID PROJECT		
	PLOT DATE = 1/19/2017	CHECKED - MTH	REVISIED -									
		DATE - 1/20/2017	REVISIED -									

FINAL SURVEY NO.	SURVEYED	DATE
NOTE BOOK NO.	PLOTTED	
AREAS CHECKED	TEMPLATE	
	AREAS	
	CHECKED	



ORIGINAL SURVEY NO.	SURVEYED	DATE
NOTE BOOK NO.	PLOTTED	
AREAS CHECKED	TEMPLATE	
	AREAS	
	CHECKED	

LAYOUT	RLT	12/15/2016
DRAWN	RLT	12/15/2016
REVIEWED	MTH	1/16/2017



1918 + 25.00

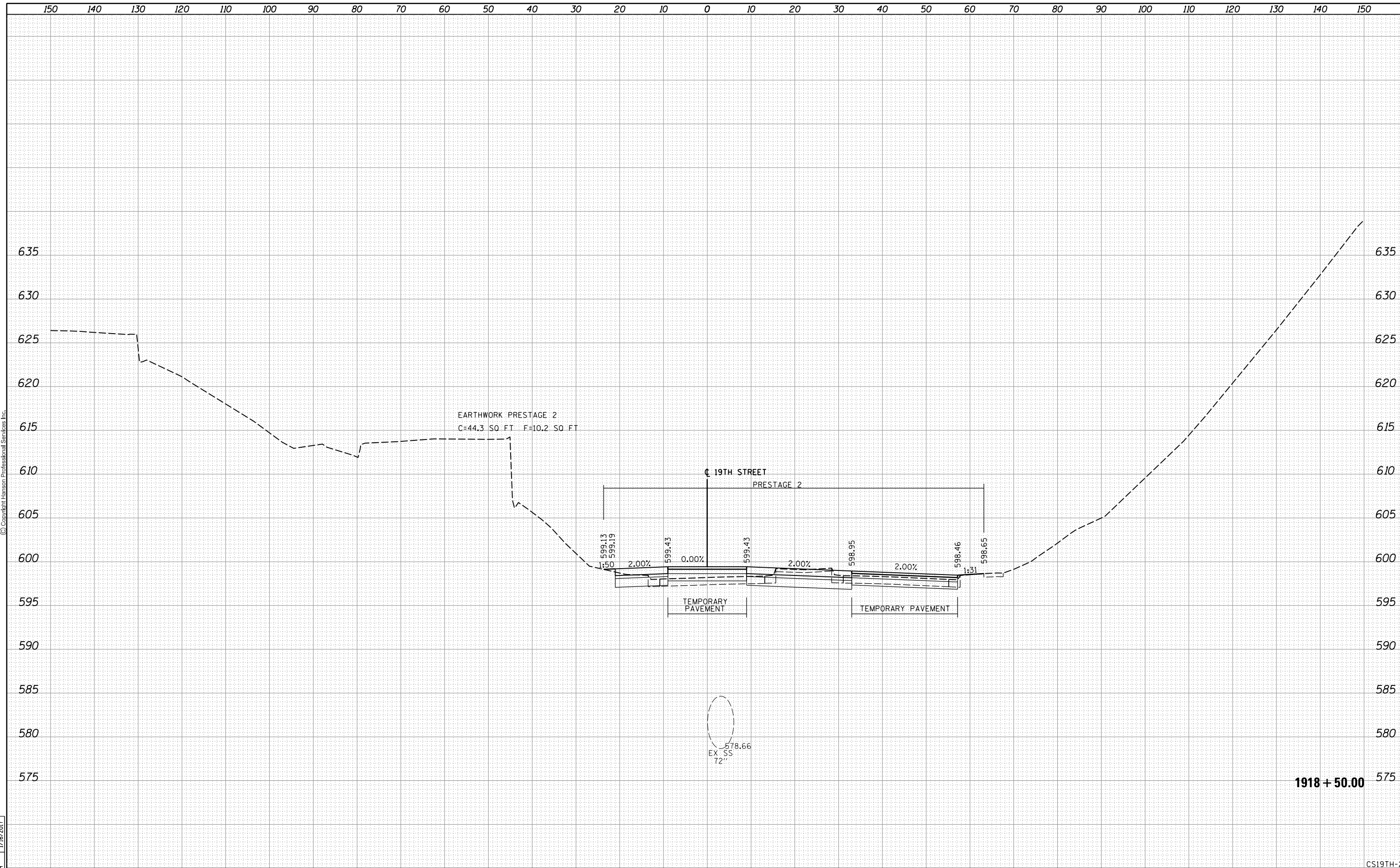
FILE NAME = D2CONAB-HPS-shr-xssht07L.dgn	USER NAME = hehr@1663	DESIGNED - RLT	REVISIED -	<p align="center">STATE OF ILLINOIS DEPARTMENT OF TRANSPORTATION</p> <p align="center">CROSS SECTIONS 19TH STREET</p>	F.A.I. RTE. 74	SECTION (81-1)R & 81-IHVBR	COUNTY ROCK ISLAND	TOTAL SHEETS 1504	SHEET NO. 1434
PLOT SCALE =	CHECKED - MTH	REVISIED -	SCALE:		SHEET NO. 20 OF 52 SHEETS	STA. 1918+25.00 TO STA. 1918+25.00	CONTRACT NO. 64C08		
PLOT DATE = 1/19/2017	DATE - 1/20/2017	REVISIED -	ILLINOIS FED. AID PROJECT						

FINAL SURVEY NO.	SURVEYED PLOTTED AREAS CHECKED	BY	DATE



ORIGINAL SURVEY NO.	SURVEYED PLOTTED AREAS CHECKED	BY	DATE

LAYOUT	RLT	12/15/2016
DRAWN	RLT	12/15/2016
REVIEWED	MTH	1/16/2017



1918 + 50.00

CS19TH-21

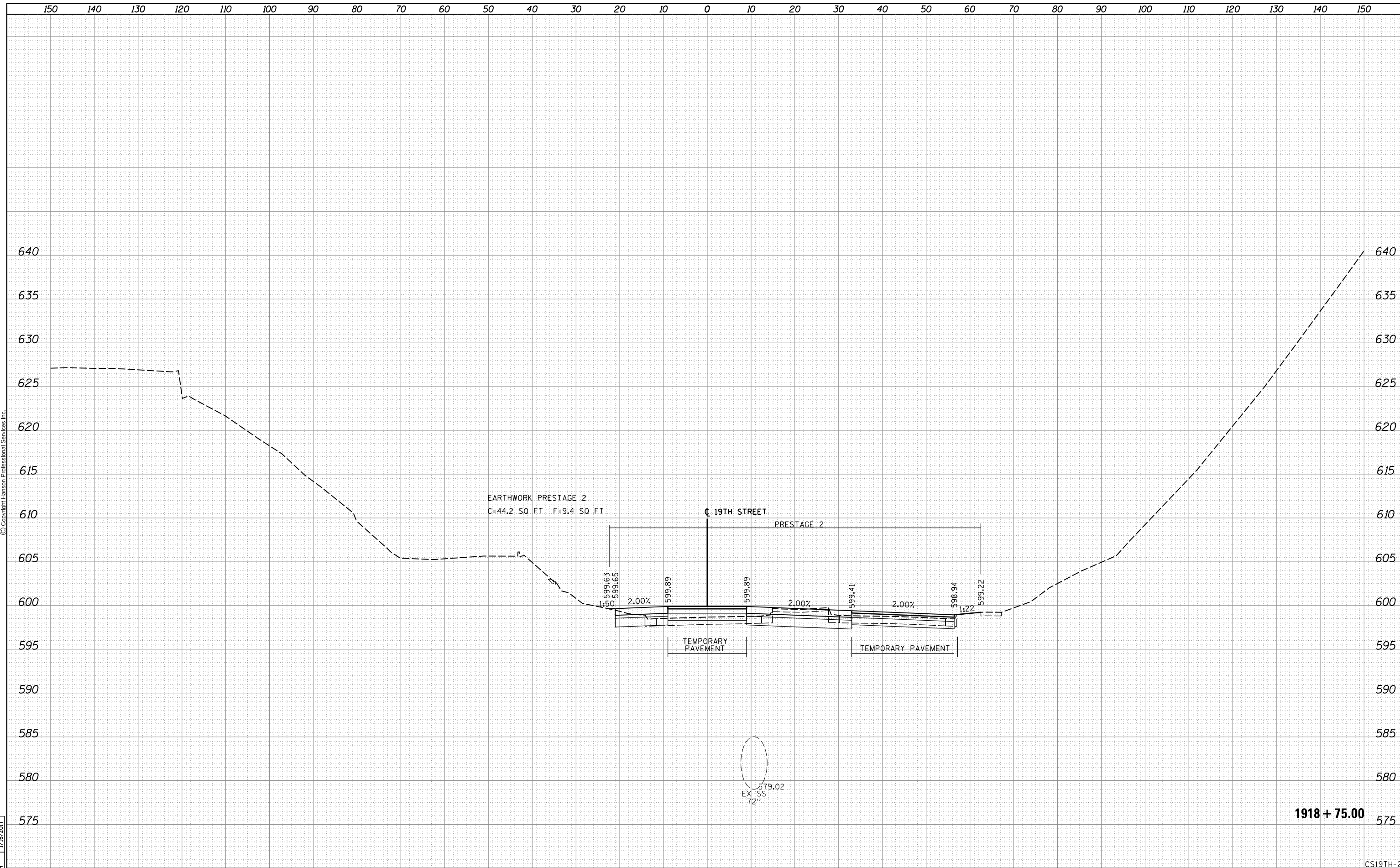
FILE NAME = D2CONAB-HPS-sht-xssht07L.dgn	USER NAME = hehr@1663	DESIGNED - RLT	REVISIED -	STATE OF ILLINOIS DEPARTMENT OF TRANSPORTATION	CROSS SECTIONS 19TH STREET				F.A.I. RTE. 74	SECTION (81-1)R & 81-IHVBR	COUNTY ROCK ISLAND	TOTAL SHEETS 1504	SHEET NO. 1435
PLOT SCALE =	CHECKED - MTH	REVISIED -	SCALE:		SHEET NO. 21 OF 52 SHEETS	STA. 1918+50.00	TO STA. 1918+50.00	CONTRACT NO. 64C08		ILLINOIS FED. AID PROJECT			
PLOT DATE = 1/19/2017	DATE - 1/20/2017	REVISIED -											

FINAL SURVEY NO.	SURVEYED	DATE
NOTE BOOK NO.	PLOTTED	
	TEMPLATE	
	AREAS CHECKED	



ORIGINAL SURVEY NO.	SURVEYED	DATE
NOTE BOOK NO.	PLOTTED	
	TEMPLATE	
	AREAS CHECKED	

LAYOUT	RLT	12/15/2016
DRAWN	RLT	12/15/2016
REVIEWED	MTH	1/16/2017



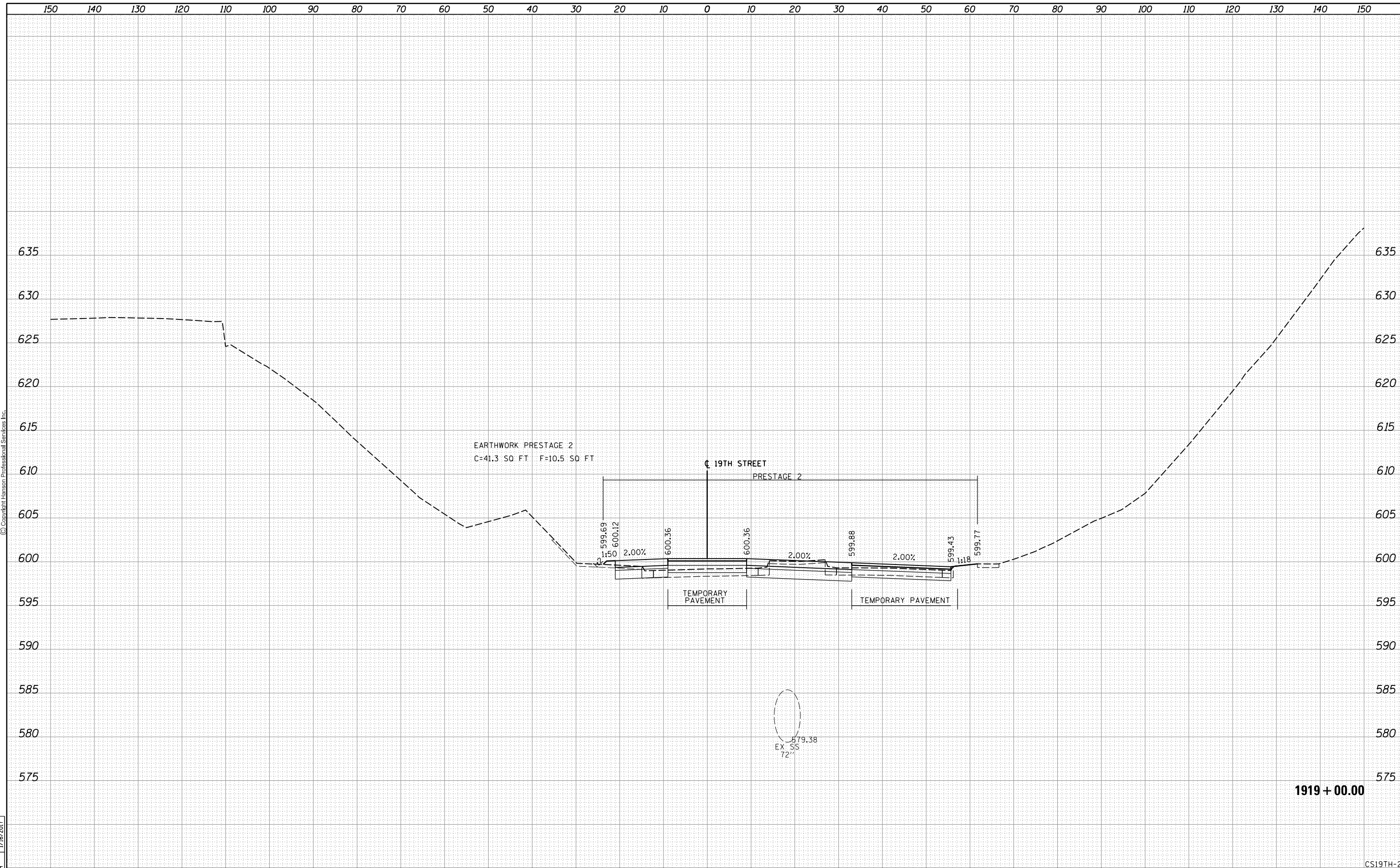
FILE NAME = D2CONAB-HPS-sht-xssht07L.dgn	USER NAME = hehr01663	DESIGNED - RLT	REVISIED -	STATE OF ILLINOIS DEPARTMENT OF TRANSPORTATION	CROSS SECTIONS 19TH STREET				F.A.I. RTE. 74	SECTION (81-1)R & 81-IHVBR	COUNTY ROCK ISLAND	TOTAL SHEETS 1504	SHEET NO. 1436
	PLOT SCALE =	CHECKED - MTH	REVISIED -		SCALE:	SHEET NO. 22 OF 52 SHEETS	STA. 1918+75.00	TO STA. 1918+75.00	CONTRACT NO. 64C08		ILLINOIS FED. AID PROJECT		
	PLOT DATE = 1/19/2017	DATE - 1/20/2017	REVISIED -										
CS19TH-22													

FINAL SURVEY	SURVEYED	DATE
NOTE BOOK	PLOTTED	
NO.	TEMPLATE	
	AREAS	
	CHECKED	



ORIGINAL SURVEY	SURVEYED	DATE
NOTE BOOK	PLOTTED	
NO.	TEMPLATE	
	AREAS	
	CHECKED	

LAYOUT	RLT	12/15/2016
DRAWN	RLT	12/15/2016
REVIEWED	MTH	1/16/2017




FILE NAME =	D2CONAB-HPS-sht-xssht07L.dgn	USER NAME =	hehr01663	DESIGNED -	RLT	REVISIED -		STATE OF ILLINOIS DEPARTMENT OF TRANSPORTATION				CROSS SECTIONS 19TH STREET				F.A.I	SECTION	COUNTY	TOTAL	SHEET
				DRAWN -	RLT	REVISIED -										74	(81-1)R & 81-IHVBR	ROCK ISLAND	1504	1437
				CHECKED -	MTH	REVISIED -										CONTRACT NO. 64C08				
				DATE -	1/20/2017	REVISIED -										ILLINOIS FED. AID PROJECT				
SCALE:		SHEET NO. 23 OF 52 SHEETS		STA. 1919+00.00 TO STA. 1919+00.00																

FINAL SURVEY	SURVEYED	BY	DATE
NOTE BOOK	PLOTTED		
NO.	TEMPLATE		
	AREAS CHECKED		
	AREAS CHECKED		



ORIGINAL SURVEY	SURVEYED	BY	DATE
NOTE BOOK	PLOTTED		
NO.	TEMPLATE		
	AREAS CHECKED		
	AREAS CHECKED		

LAYOUT	RLT	12/15/2016
DRAWN	RLT	12/15/2016
REVIEWED	MTH	1/16/2017



1919 + 25.00

CS19TH-24

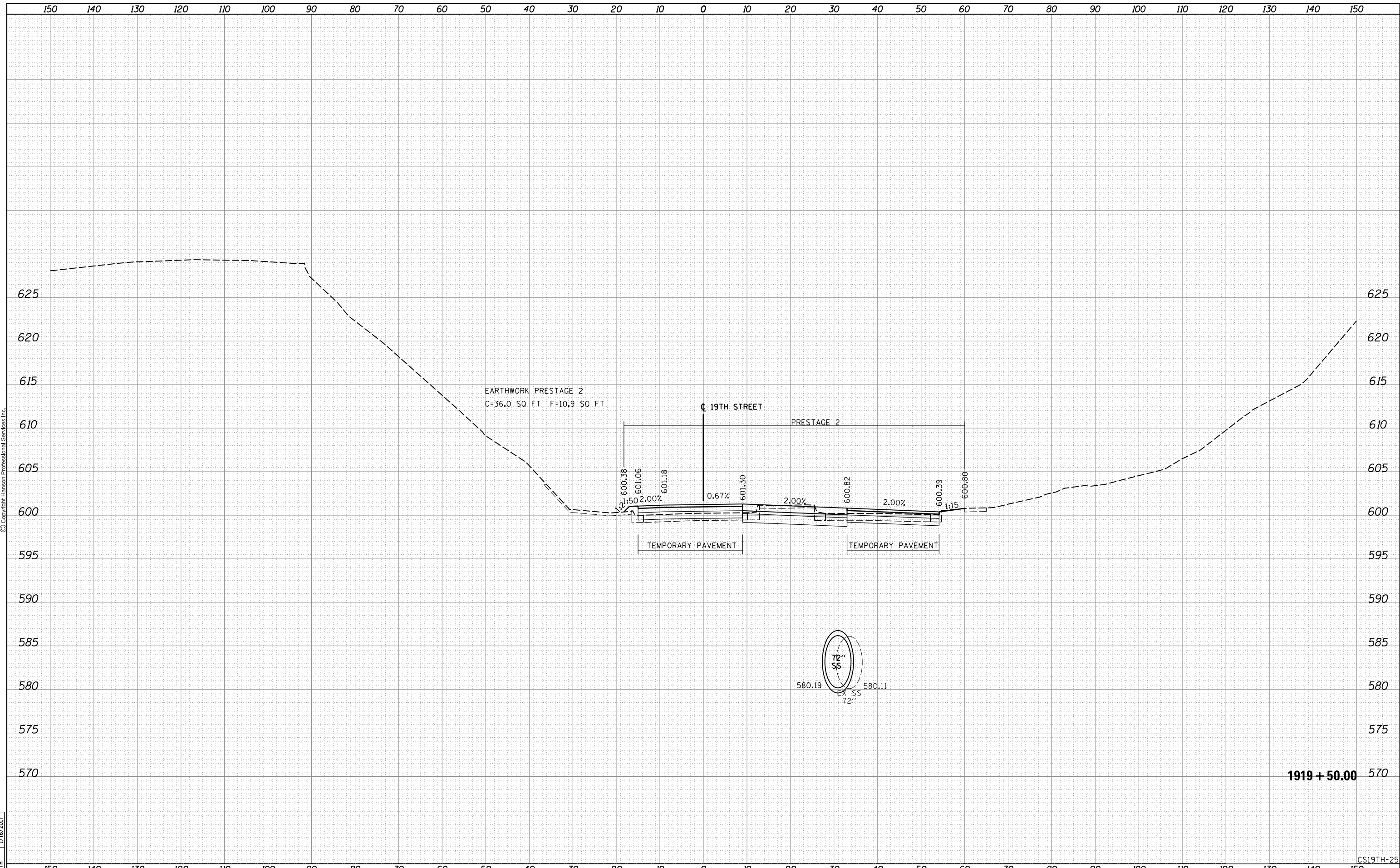
FILE NAME =	D2CONAB-HPS-sht-xssht07L.dgn	USER NAME =	hehr01663	DESIGNED -	RLT	REVISIED -		STATE OF ILLINOIS DEPARTMENT OF TRANSPORTATION				CROSS SECTIONS 19TH STREET				F.A.I	SECTION	COUNTY	TOTAL	SHEET			
				DRAWN -	RLT	REVISIED -										74	(81-1)R & 81-IHVBR	ROCK ISLAND	1504	1438			
				CHECKED -	MTH	REVISIED -		SCALE:				SHEET NO. 24 OF 52 SHEETS	STA. 1919+25.00 TO STA. 1919+25.00	ILLINOIS FED. AID PROJECT									
				DATE -	1/20/2017	REVISIED -																	

FINAL SURVEY	SURVEYED	BY	DATE
SURVEY NOTE BOOK NO.	PLOTTED		
	TEMPLATE AREAS CHECKED		
	AREAS CHECKED		



ORIGINAL SURVEY	SURVEYED	BY	DATE
SURVEY NOTE BOOK NO.	PLOTTED		
	TEMPLATE AREAS CHECKED		
	AREAS CHECKED		

LAYOUT	RLT	12/15/2016
DRAWN	RLT	12/15/2016
REVIEWED	MTH	1/16/2017



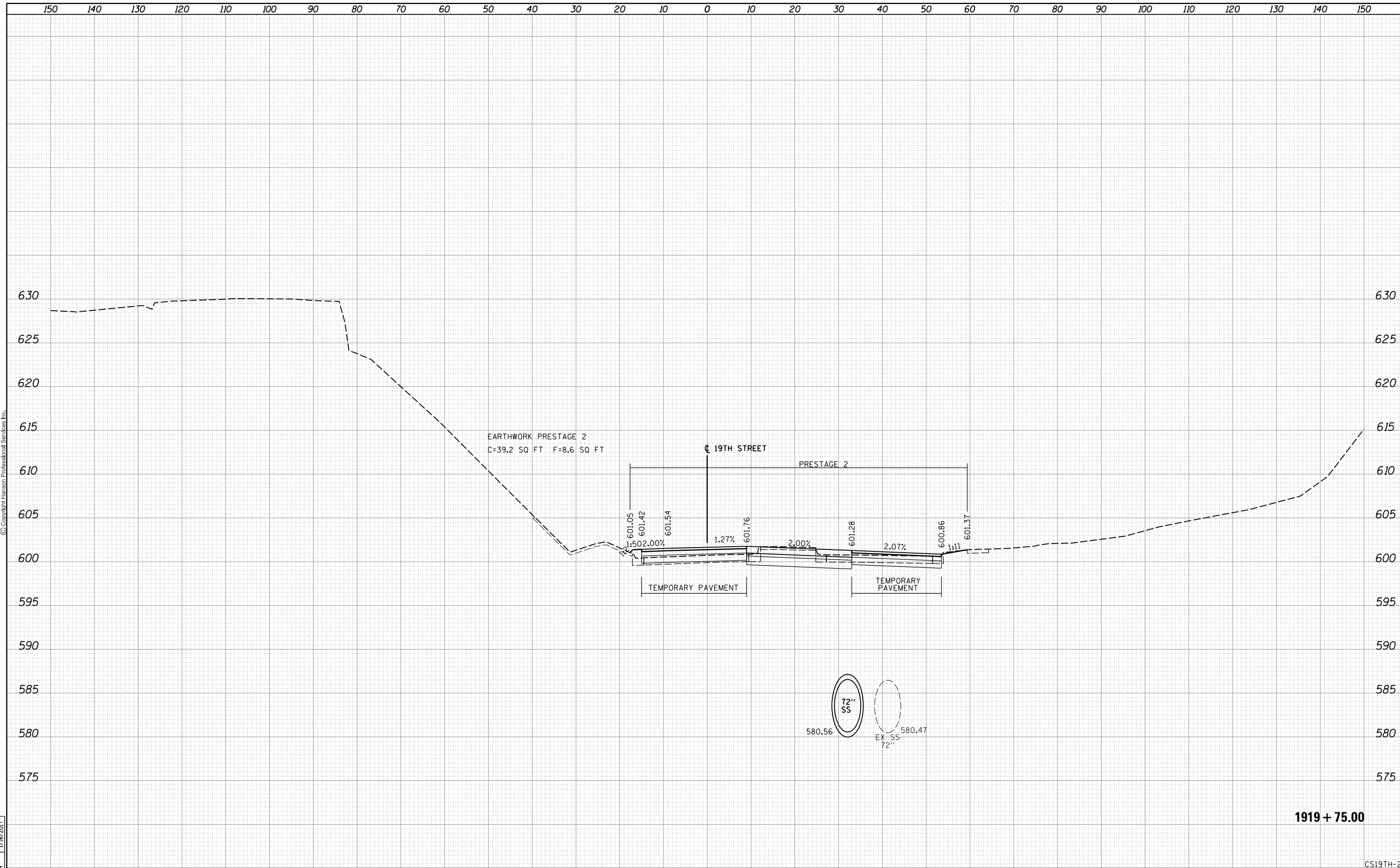
FILE NAME = D2CONAB-HPS-sht-xssht07L.dgn	USER NAME = hehn01663	DESIGNED - RLT	REVISIED -	STATE OF ILLINOIS DEPARTMENT OF TRANSPORTATION	CROSS SECTIONS 19TH STREET				F.A.I. RTE. 74	SECTION (81-1)R & 81-IHVBR	COUNTY ROCK ISLAND	TOTAL SHEETS 1504	SHEET NO. 1439
	PLOT SCALE =	CHECKED - MTH	REVISIED -		SCALE:	SHEET NO. 25 OF 52 SHEETS	STA. 1919+50.00	TO STA. 1919+50.00	CONTRACT NO. 64C08				
	PLOT DATE = 1/19/2017	DATE - 1/20/2017	REVISIED -		ILLINOIS FED. AID PROJECT								
CS19TH-25													

FINAL SURVEY NO.	SURVEYED	DATE
NOTE BOOK NO.	PLOTTED	
AREAS CHECKED	TEMPLATE	
	AREAS	
	CHECKED	



ORIGINAL SURVEY NO.	SURVEYED	DATE
NOTE BOOK NO.	PLOTTED	
AREAS CHECKED	TEMPLATE	
	AREAS	
	CHECKED	

LAYOUT	RLT	12/15/2016
DRAWN	RLT	12/15/2016
REVIEWED	MTH	1/16/2017



1919 + 75.00

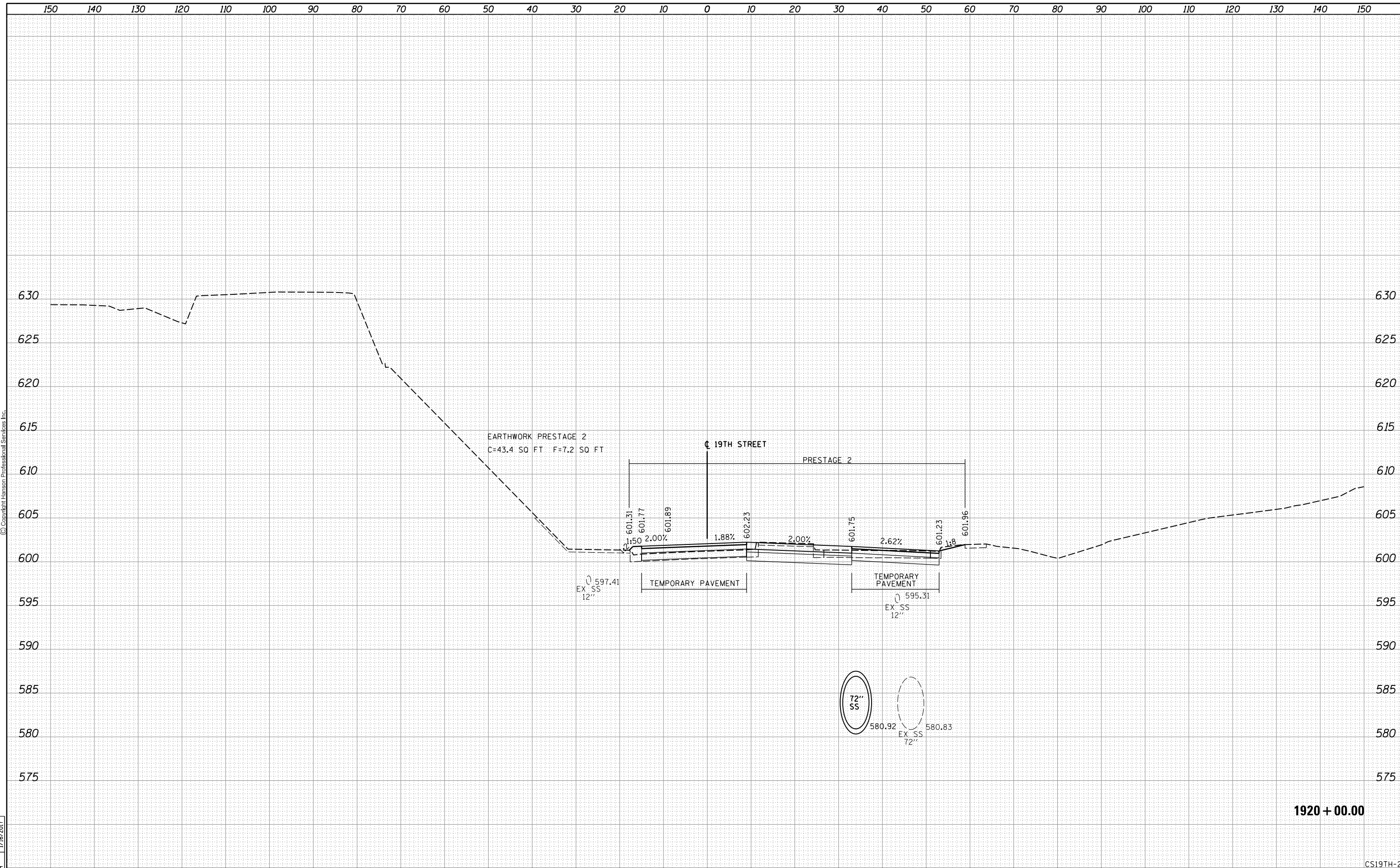
FILE NAME = D2CONAB-HPS-sht-xssht07L.dgn	USER NAME = hehr01663	DESIGNED - RLT	REVISIED -	<p align="center">STATE OF ILLINOIS DEPARTMENT OF TRANSPORTATION</p> <p align="center">CROSS SECTIONS 19TH STREET</p> <p>SCALE: SHEET NO. 26 OF 52 SHEETS STA. 1919+75.00 TO STA. 1919+75.00</p>	F.A.I. RTE. 74	SECTION (81-1)R & 81-IHVBR	COUNTY ROCK ISLAND	TOTAL SHEETS 1504	SHEET NO. 1440
	PLOT SCALE =	CHECKED - MTH	REVISIED -		CONTRACT NO. 64C08		ILLINOIS FED. AID PROJECT		
	PLOT DATE = 1/19/2017	DATE - 1/20/2017	REVISIED -						

FINAL SURVEY NO.	SURVEYED	DATE
NOTE BOOK NO.	PLOTTED	
AREAS CHECKED	TEMPLATE	
AREAS CHECKED	AREAS	
	CHECKED	



ORIGINAL SURVEY NO.	SURVEYED	DATE
NOTE BOOK NO.	PLOTTED	
AREAS CHECKED	TEMPLATE	
AREAS CHECKED	AREAS	
	CHECKED	

LAYOUT	RLT	12/15/2016
DRAWN	RLT	12/15/2016
REVIEWED	MTH	1/16/2017



1920 + 00.00

CS19TH-27

FILE NAME =	USER NAME = hehr@1663	DESIGNED - RLT	REVISIED -
D2CONAB-HPS-sht-xssht07L.dgn		DRAWN - RLT	REVISIED -
		CHECKED - MTH	REVISIED -
		DATE - 1/20/2017	REVISIED -

**STATE OF ILLINOIS
DEPARTMENT OF TRANSPORTATION**

CROSS SECTIONS 19TH STREET	
SCALE:	SHEET NO. 27 OF 52 SHEETS STA. 1920+00.00 TO STA. 1920+00.00

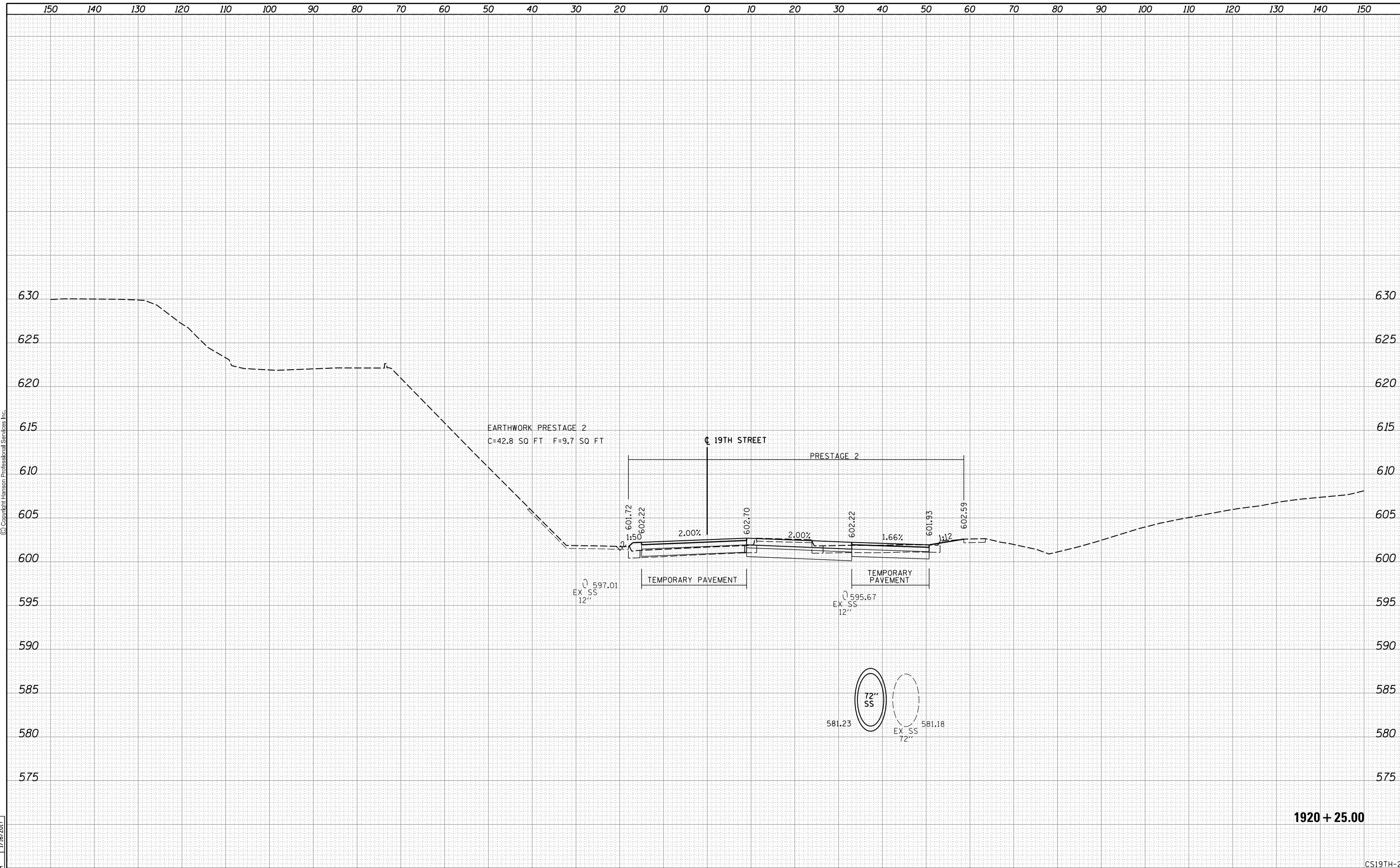
F.A.I. RTE.	SECTION	COUNTY	TOTAL SHEETS	SHEET NO.
74	(81-1)R & 81-IHVBR	ROCK ISLAND	1504	1441
CONTRACT NO. 64C08			ILLINOIS FED. AID PROJECT	

FINAL SURVEY	SURVEYED	DATE
NOTE BOOK	PLOTTED	BY
NO.	TEMPLATE	
	AREAS CHECKED	



ORIGINAL SURVEY	SURVEYED	DATE
NOTE BOOK	PLOTTED	BY
NO.	TEMPLATE	
	AREAS CHECKED	

LAYOUT	RLT	12/15/2016
DRAWN	RLT	12/15/2016
REVIEWED	MTH	1/16/2017



1920 + 25.00

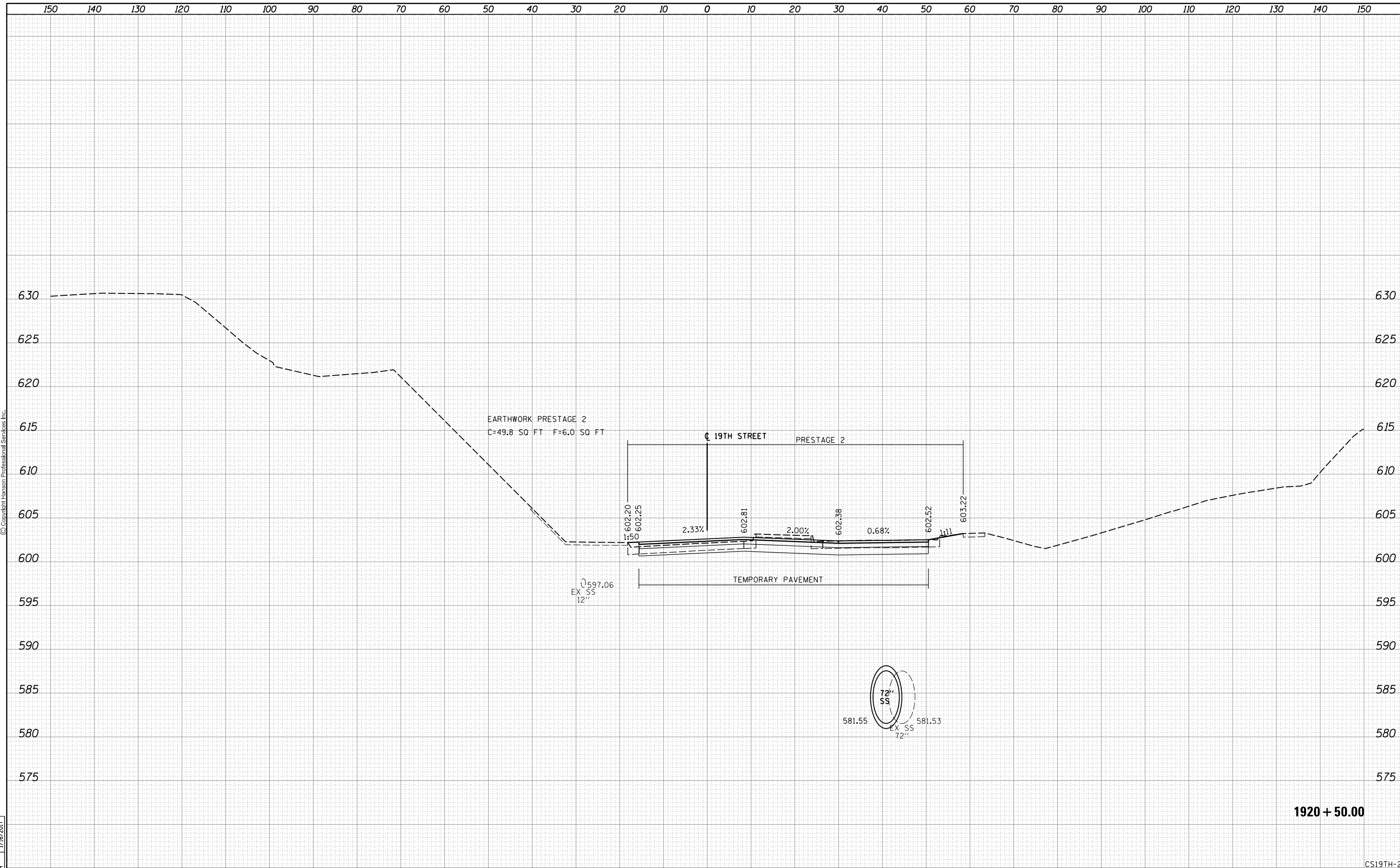
FILE NAME = D2CONAB-HPS-sh-t-xssh07L.dgn	USER NAME = hehr01663	DESIGNED - RLT	REVISIED -	STATE OF ILLINOIS DEPARTMENT OF TRANSPORTATION	CROSS SECTIONS				F.A.I. RTE.	SECTION	COUNTY	TOTAL SHEETS	SHEET NO.
		DRAWN - RLT	REVISIED -		19TH STREET				74	(81-1)R & 81-IHVBR	ROCK ISLAND	1504	1442
		CHECKED - MTH	REVISIED -		SCALE:	SHEET NO. 28 OF 52 SHEETS	STA. 1920+25.00	TO STA. 1920+25.00	CONTRACT NO. 64C08				
		DATE - 1/19/2017	REVISIED -		ILLINOIS FED. AID PROJECT								

FINAL SURVEY	SURVEYED	BY	DATE
NOTE BOOK	PLOTTED		
NO.	TEMPLATE		
	AREAS CHECKED		
	AREAS CHECKED		



ORIGINAL SURVEY	SURVEYED	BY	DATE
NOTE BOOK	PLOTTED		
NO.	TEMPLATE		
	AREAS CHECKED		
	AREAS CHECKED		

LAYOUT	RLT	12/15/2016
DRAWN	RLT	12/15/2016
REVIEWED	MTH	1/16/2017



1920 + 50.00

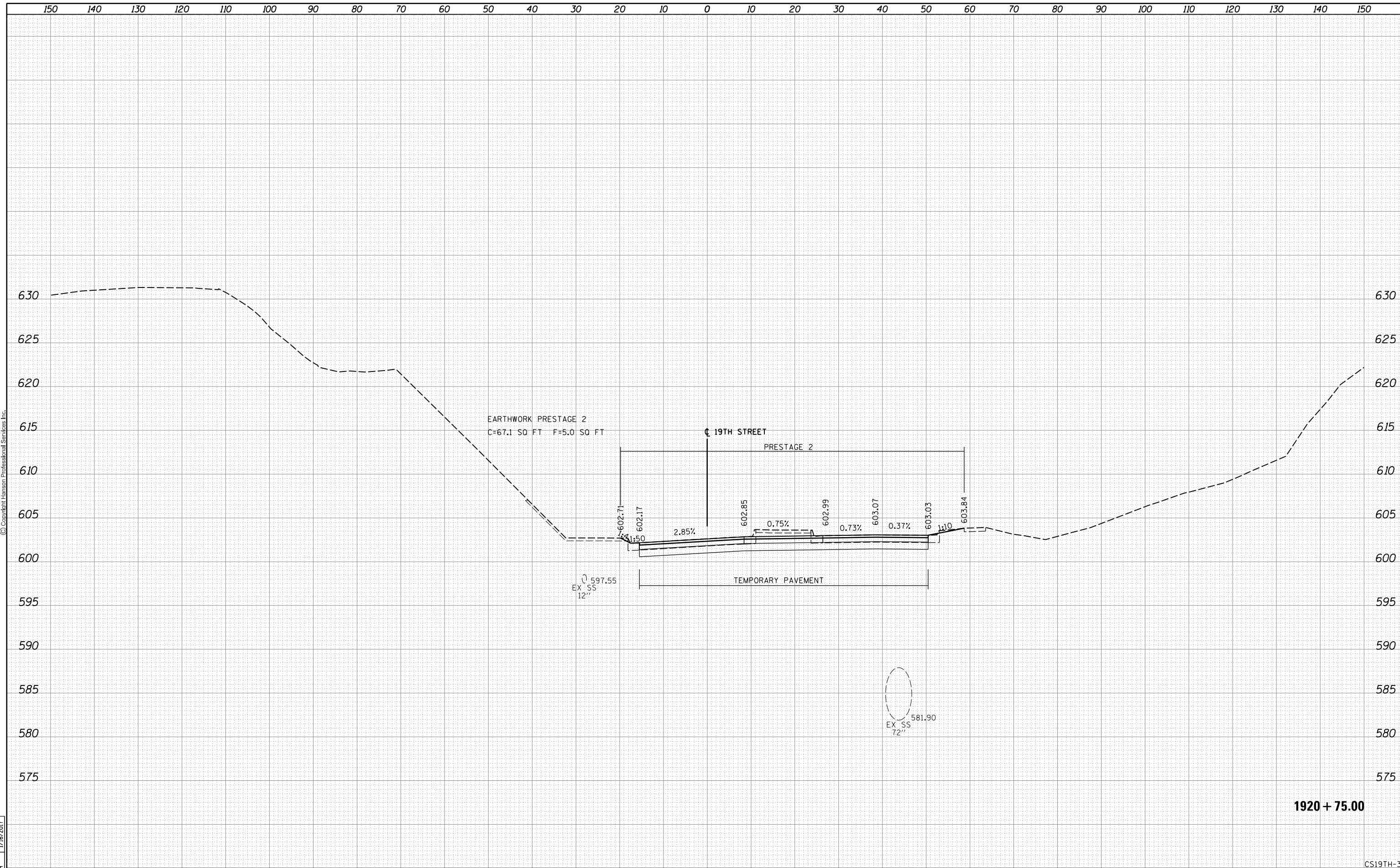
FILE NAME = D2CONAB-HPS-sht-xssht07L.dgn	USER NAME = hehr01663	DESIGNED - RLT	REVISIED -	STATE OF ILLINOIS DEPARTMENT OF TRANSPORTATION	CROSS SECTIONS 19TH STREET				F.A.I. RTE. 74	SECTION (81-1)R & 81-IHVBR	COUNTY ROCK ISLAND	TOTAL SHEETS 1504	SHEET NO. 1443
	PLOT SCALE =	CHECKED - MTH	REVISIED -		SCALE:	SHEET NO. 29 OF 52 SHEETS	STA. 1920+50.00 TO STA. 1920+50.00	CONTRACT NO. 64C08		ILLINOIS FED. AID PROJECT			
	PLOT DATE = 1/19/2017	DATE - 1/20/2017	REVISIED -										
CS19TH-29													

FINAL SURVEY NO.	SURVEYED PLOTTED AREAS CHECKED	BY	DATE



ORIGINAL SURVEY NO.	SURVEYED PLOTTED AREAS CHECKED	BY	DATE

LAYOUT DRAWN	RLT	12/15/2016
DRAWN	RLT	12/15/2016
REVIEWED	MTH	1/16/2017



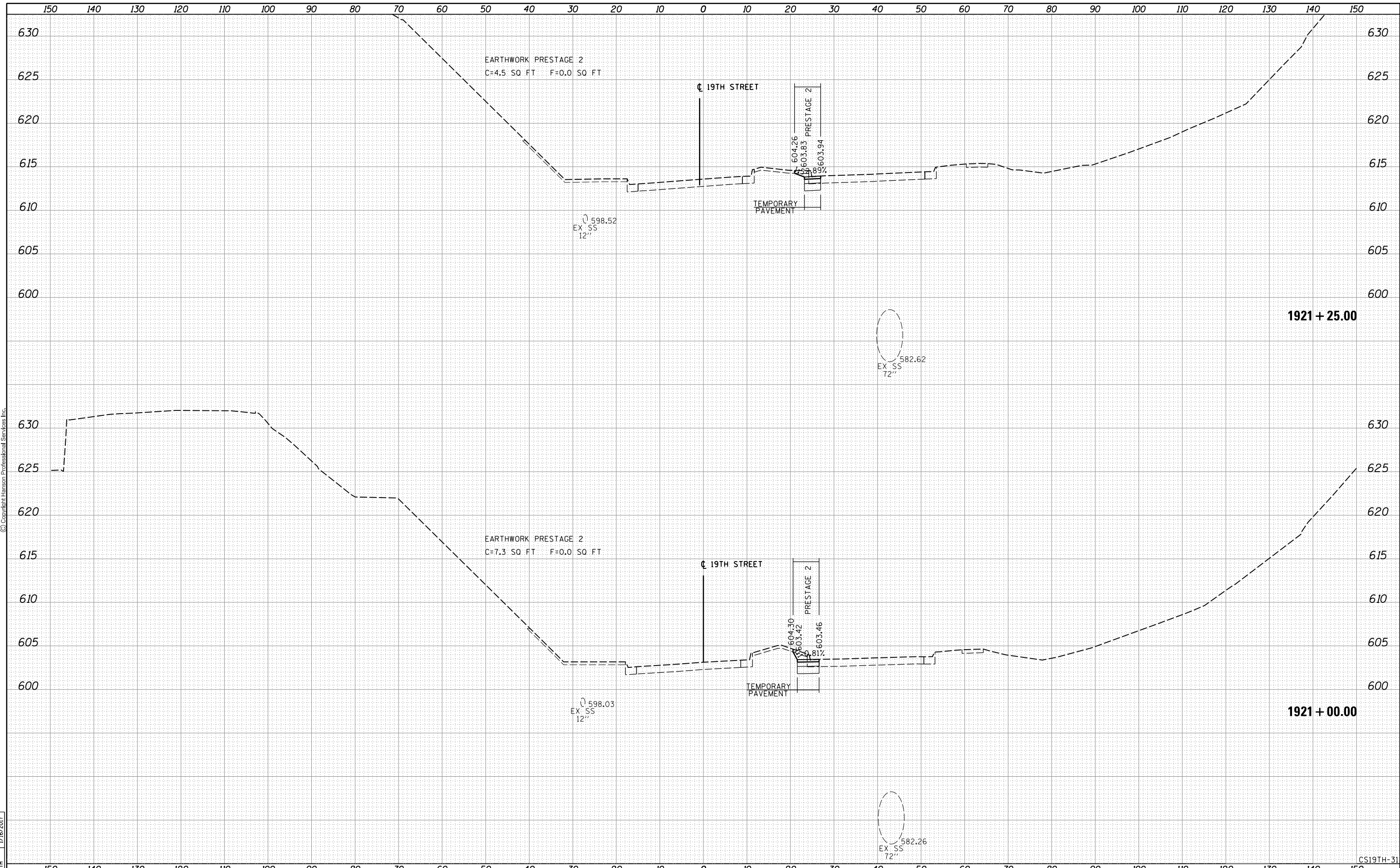
FILE NAME = D2CONAB-HPS-sht-xssht07L.dgn	USER NAME = hehr01663	DESIGNED - RLT	REVISIED -	STATE OF ILLINOIS DEPARTMENT OF TRANSPORTATION	CROSS SECTIONS 19TH STREET				F.A.I. RTE. 74	SECTION (81-1)R & 81-IHVBR	COUNTY ROCK ISLAND	TOTAL SHEETS 1504	SHEET NO. 1444
		DRAWN - RLT	REVISIED -		SCALE:	SHEET NO. 30 OF 52 SHEETS	STA. 1920+75.00	TO STA. 1920+75.00	CONTRACT NO. 64C08		ILLINOIS FED. AID PROJECT		
		CHECKED - MTH	REVISIED -										
		DATE - 1/20/2017	REVISIED -										

FINAL SURVEY	SURVEYED	DATE
NOTE BOOK	PLOTTED	BY
NO.	TEMPLATE	
	AREAS CHECKED	



ORIGINAL SURVEY	SURVEYED	DATE
NOTE BOOK	PLOTTED	BY
NO.	TEMPLATE	
	AREAS CHECKED	

LAYOUT	RLT	12/15/2016
DRAWN	RLT	12/15/2016
REVIEWED	MTH	1/16/2017



FILE NAME = D2CONAB-HPS-sht-xssht07L.dgn

USER NAME = hehr@1663	DESIGNED - RLT	REVISIED -
	DRAWN - RLT	REVISIED -
PLOT SCALE =	CHECKED - MTH	REVISIED -
PLOT DATE = 1/19/2017	DATE - 1/20/2017	REVISIED -

**STATE OF ILLINOIS
DEPARTMENT OF TRANSPORTATION**

**CROSS SECTIONS
19TH STREET**

SCALE: SHEET NO. 31 OF 52 SHEETS STA. 1921+00.00 TO STA. 1921+25.00

F.A.I. RTE.	SECTION	COUNTY	TOTAL SHEETS	SHEET NO.
74	(81-1)R & 81-IHVBR	ROCK ISLAND	1504	1445
CONTRACT NO. 64C08			ILLINOIS FED. AID PROJECT	

CS19TH-31

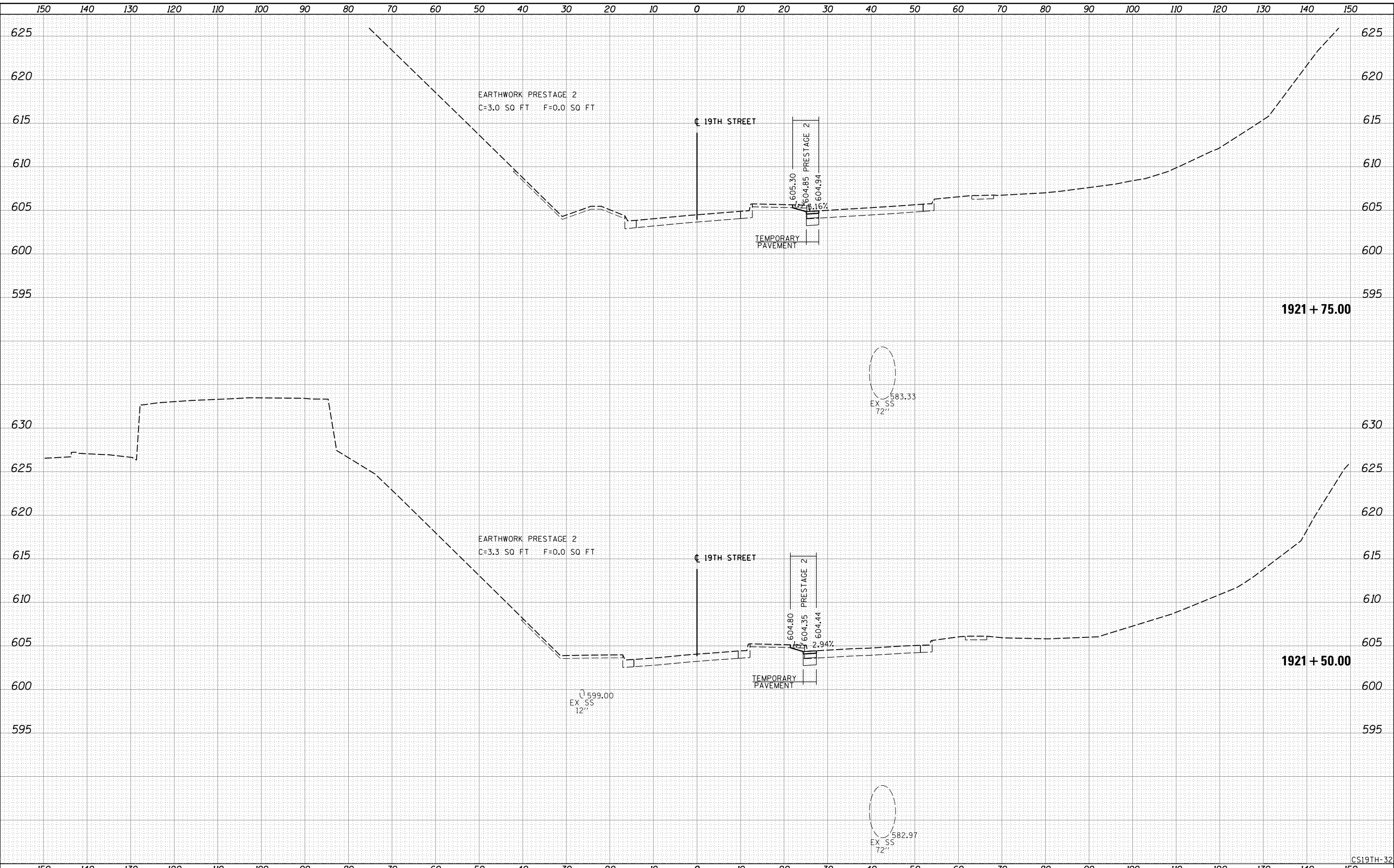
FINAL SURVEY	SURVEYED	DATE
NOTE BOOK	PLOTTED	BY
NO.	TEMPLATE	
	AREAS CHECKED	



© Copyright Hanson Professional Services Inc.

ORIGINAL SURVEY	SURVEYED	DATE
NOTE BOOK	PLOTTED	BY
NO.	TEMPLATE	
	AREAS CHECKED	

LAYOUT	RLT	12/15/2016
DRAWN	RLT	12/15/2016
REVIEWED	MTH	1/16/2017



FILE NAME = D2CONAB-HPS-sht-xssh07L.dgn

USER NAME = hehr01663	DESIGNED - RLT	REVISIED -
	DRAWN - RLT	REVISIED -
PLOT SCALE =	CHECKED - MTH	REVISIED -
PLOT DATE = 1/19/2017	DATE - 1/20/2017	REVISIED -

**STATE OF ILLINOIS
DEPARTMENT OF TRANSPORTATION**

**CROSS SECTIONS
19TH STREET**

SCALE: SHEET NO. 32 OF 52 SHEETS STA. 1921+50.00 TO STA. 1921+75.00

F.A.I. RTE.	SECTION	COUNTY	TOTAL SHEETS	SHEET NO.
74	(81-1)R & 81-IHVBR	ROCK ISLAND	1504	1446
CONTRACT NO. 64C08				
ILLINOIS FED. AID PROJECT				

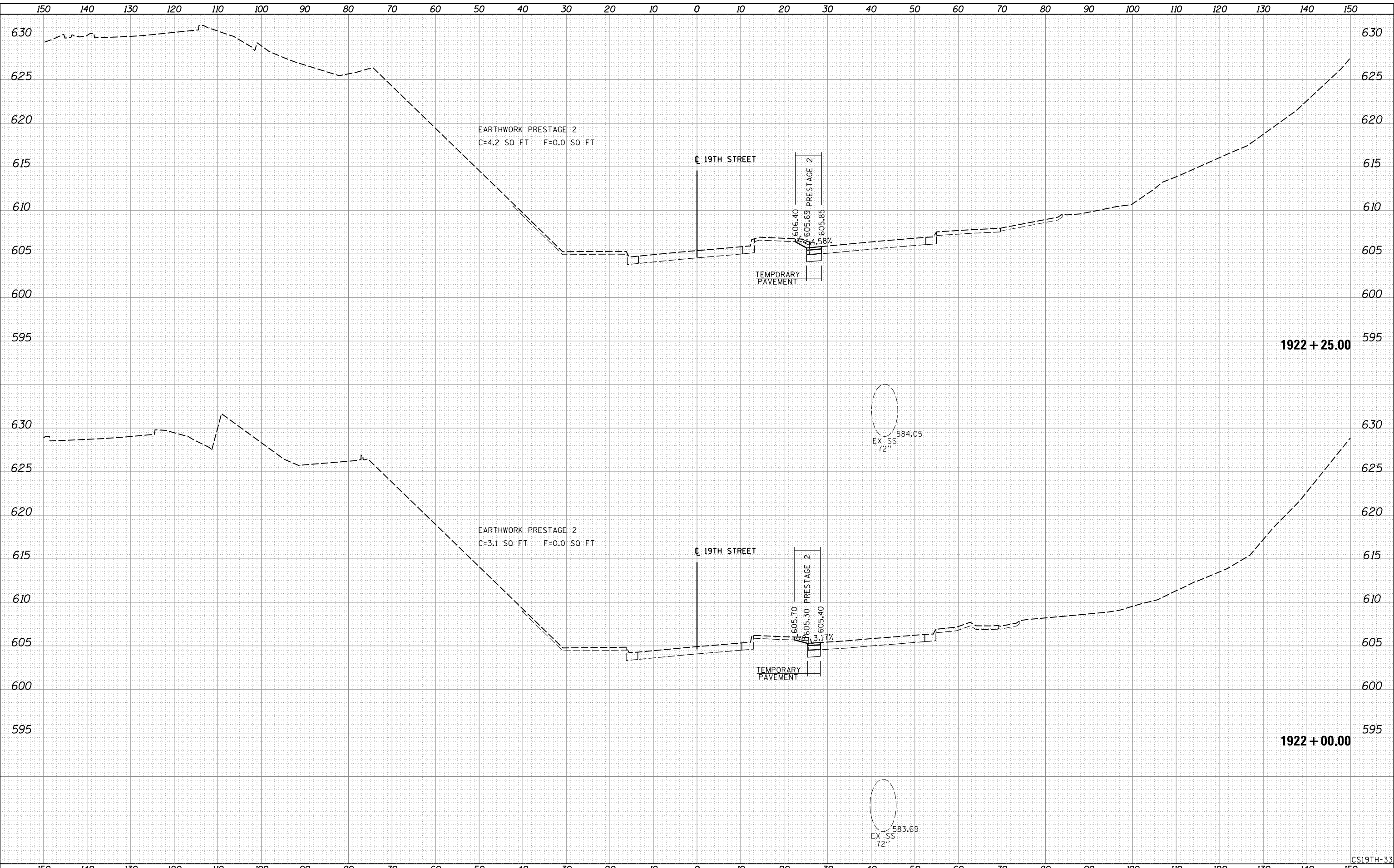
CS19TH-32

DATE	
BY	
SURVEYED	
PLOTTED	
TEMPLATE	
AREAS	
CHECKED	
FINAL SURVEY	
NOTE BOOK	
NO.	



DATE	
BY	
SURVEYED	
PLOTTED	
TEMPLATE	
AREAS	
CHECKED	
ORIGINAL SURVEY	
NOTE BOOK	
NO.	

DATE	12/15/2016
BY	RLT
SURVEYED	
PLOTTED	
TEMPLATE	
AREAS	
CHECKED	
ORIGINAL SURVEY	
NOTE BOOK	
NO.	



FILE NAME =	USER NAME = hehr01663	DESIGNED - RLT	REVISIED -	<p align="center">STATE OF ILLINOIS DEPARTMENT OF TRANSPORTATION</p> <p align="center">CROSS SECTIONS 19TH STREET</p>	F.A.I. RTE.	SECTION	COUNTY	TOTAL SHEETS	SHEET NO.
D2CONAB-HPS-sht-xssht07L.dgn		DRAWN - RLT	REVISIED -		74	(81-1)R & 81-IHVBR	ROCK ISLAND	1504	1447
PLOT SCALE =		CHECKED - MTH	REVISIED -		CONTRACT NO. 64C08				
PLOT DATE = 1/19/2017		DATE - 1/20/2017	REVISIED -		ILLINOIS FED. AID PROJECT				

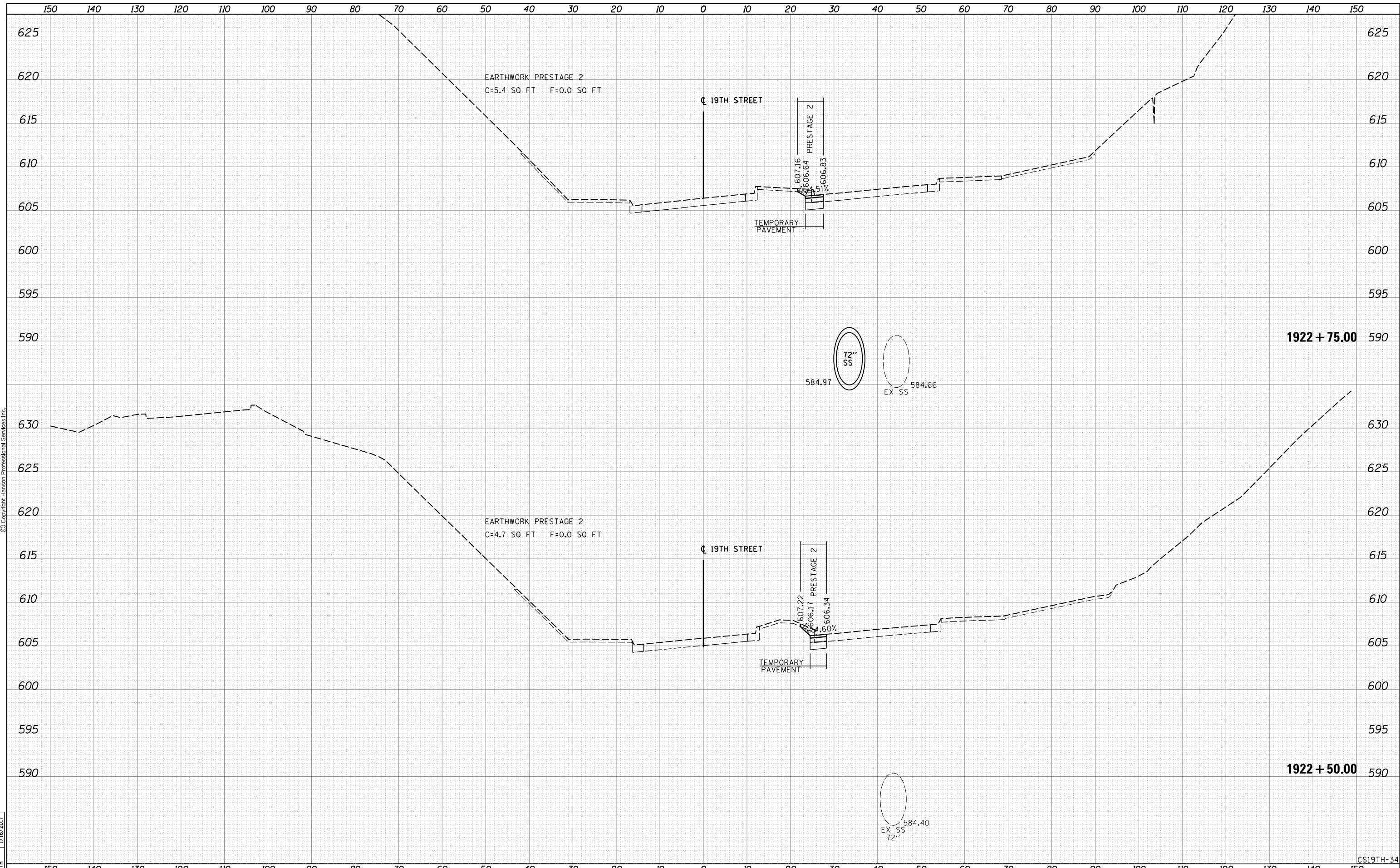
CS19TH-33

FINAL SURVEY	SURVEYED	DATE
NOTE BOOK	PLOTTED	
NO.	TEMPLATE	
	AREAS	
	CHECKED	



ORIGINAL SURVEY	SURVEYED	DATE
NOTE BOOK	PLOTTED	
NO.	TEMPLATE	
	AREAS	
	CHECKED	

LAYOUT	RLT	12/15/2016
DRAWN	RLT	12/15/2016
REVIEWED	MTH	1/16/2017



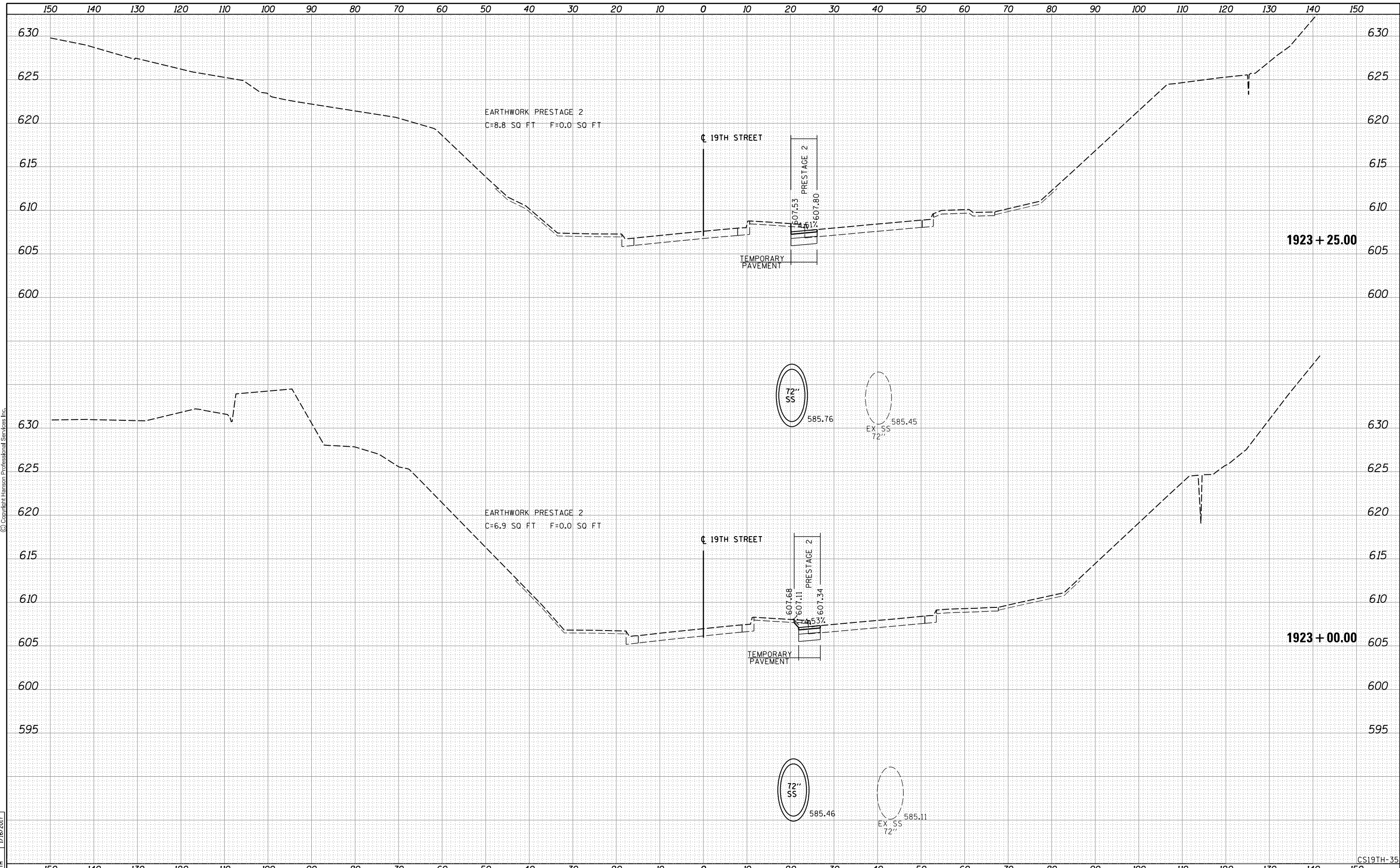
FILE NAME = D2CONAB-HPS-sht-xssht07L.dgn	USER NAME = hehr01663	DESIGNED - RLT	REVISIED -	STATE OF ILLINOIS DEPARTMENT OF TRANSPORTATION	CROSS SECTIONS 19TH STREET				F.A.I. RTE. 74	SECTION (81-1)R & 81-IHVBR	COUNTY ROCK ISLAND	TOTAL SHEETS 1504	SHEET NO. 1448
	PLOT SCALE =	CHECKED - MTH	REVISIED -		SCALE:	SHEET NO. 34 OF 52 SHEETS	STA. 1922+50.00 TO STA. 1922+75.00	CONTRACT NO. 64C08		ILLINOIS FED. AID PROJECT			
	PLOT DATE = 1/19/2017	DATE - 1/20/2017	REVISIED -										
CS19TH-34													

FINAL SURVEY	SURVEYED	DATE
NOTE BOOK	PLOTTED	BY
NO.	TEMPLATE	
	AREAS	
	CHECKED	



ORIGINAL SURVEY	SURVEYED	DATE
NOTE BOOK	PLOTTED	BY
NO.	TEMPLATE	
	AREAS	
	CHECKED	

LAYOUT	RLT	12/15/2016
DRAWN	RLT	12/15/2016
REVIEWED	MTH	1/16/2017



FILE NAME = D2CONAB-HPS-sht-xssht07L.dgn	USER NAME = hehr01663	DESIGNED - RLT	REVISIED -	STATE OF ILLINOIS DEPARTMENT OF TRANSPORTATION	CROSS SECTIONS 19TH STREET				F.A.I. RTE. 74	SECTION (81-1)R & 81-1)HVR	COUNTY ROCK ISLAND	TOTAL SHEETS 1504	SHEET NO. 1449
	PLOT SCALE =	CHECKED - MTH	REVISIED -		SCALE:	SHEET NO. 35 OF 52 SHEETS	STA. 1923+00.00 TO STA. 1923+25.00	CONTRACT NO. 64C08		ILLINOIS FED. AID PROJECT			
	PLOT DATE = 1/19/2017	DATE - 1/20/2017	REVISIED -										
CS19TH-35													

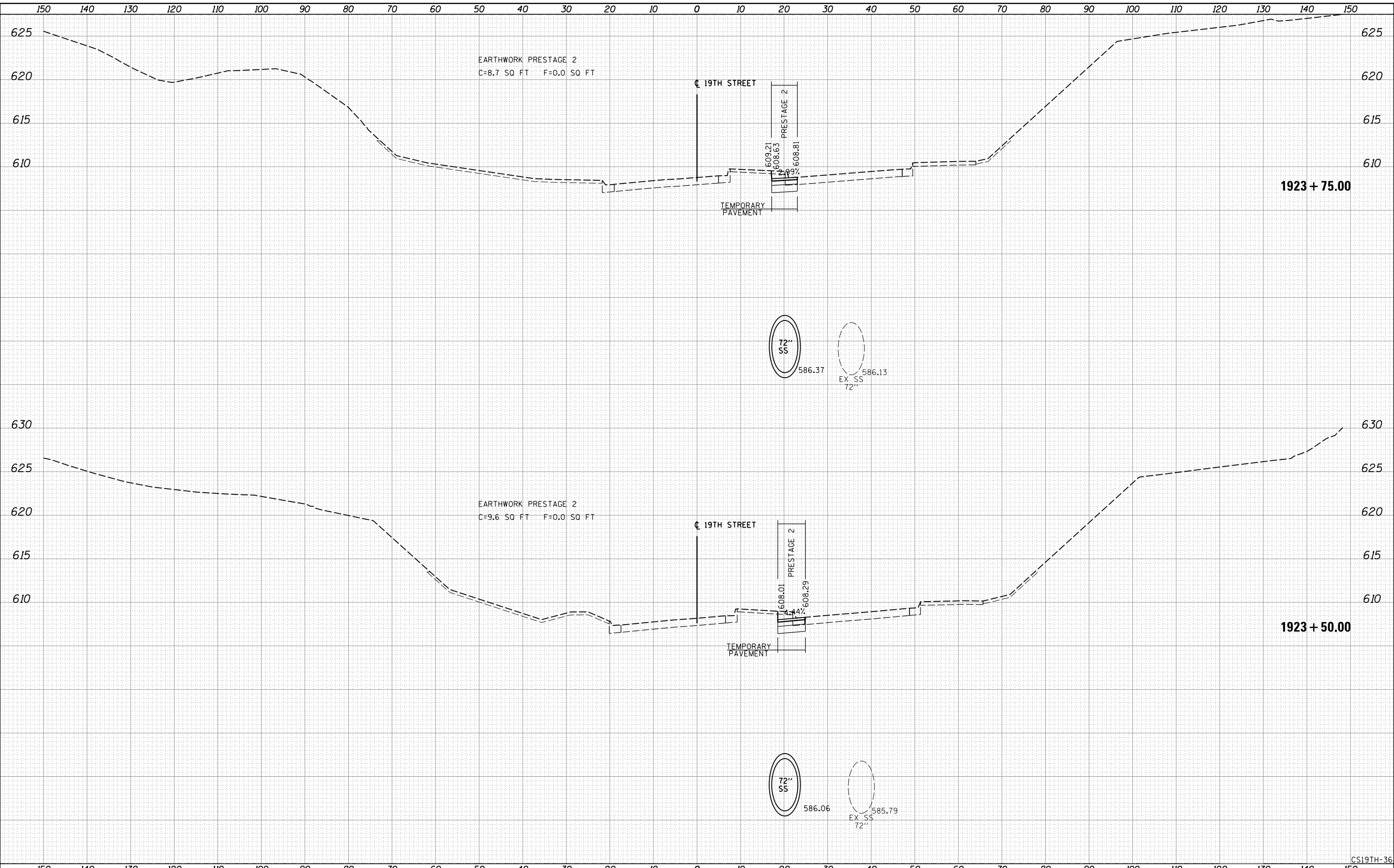
DATE	
BY	
SURVEYED	
PLOTTED	
TEMPLATE	
AREAS	
CHECKED	
FINAL SURVEY	
NOTE BOOK	
NO.	



© Copyright Hanson Professional Services Inc.

DATE	
BY	
SURVEYED	
PLOTTED	
TEMPLATE	
AREAS	
CHECKED	
ORIGINAL SURVEY	
NOTE BOOK	
NO.	

DATE	12/15/2016
BY	RLT
SURVEYED	
PLOTTED	
TEMPLATE	
AREAS	
CHECKED	
ORIGINAL SURVEY	
NOTE BOOK	
NO.	



FILE NAME =	D2CONAB-HPS-sht-xssht07L.dgn	USER NAME =	hehr01663	DESIGNED -	RLT	REVISIED -		STATE OF ILLINOIS DEPARTMENT OF TRANSPORTATION				CROSS SECTIONS 19TH STREET				F.A.I						
				DRAWN -	RLT	REVISIED -										74	(81-1)R & 81-IHVBR	ROCK ISLAND	TOTAL SHEETS	1504	SHEET NO.	1450
				CHECKED -	MTH	REVISIED -										CONTRACT NO. 64C08				ILLINOIS FED. AID PROJECT		
PLOT SCALE =		DATE -	1/20/2017	DATE -	1/20/2017	REVISIED -		SCALE:	SHEET NO. 36 OF 52 SHEETS	STA. 1923+50.00	TO STA. 1924+00.00											

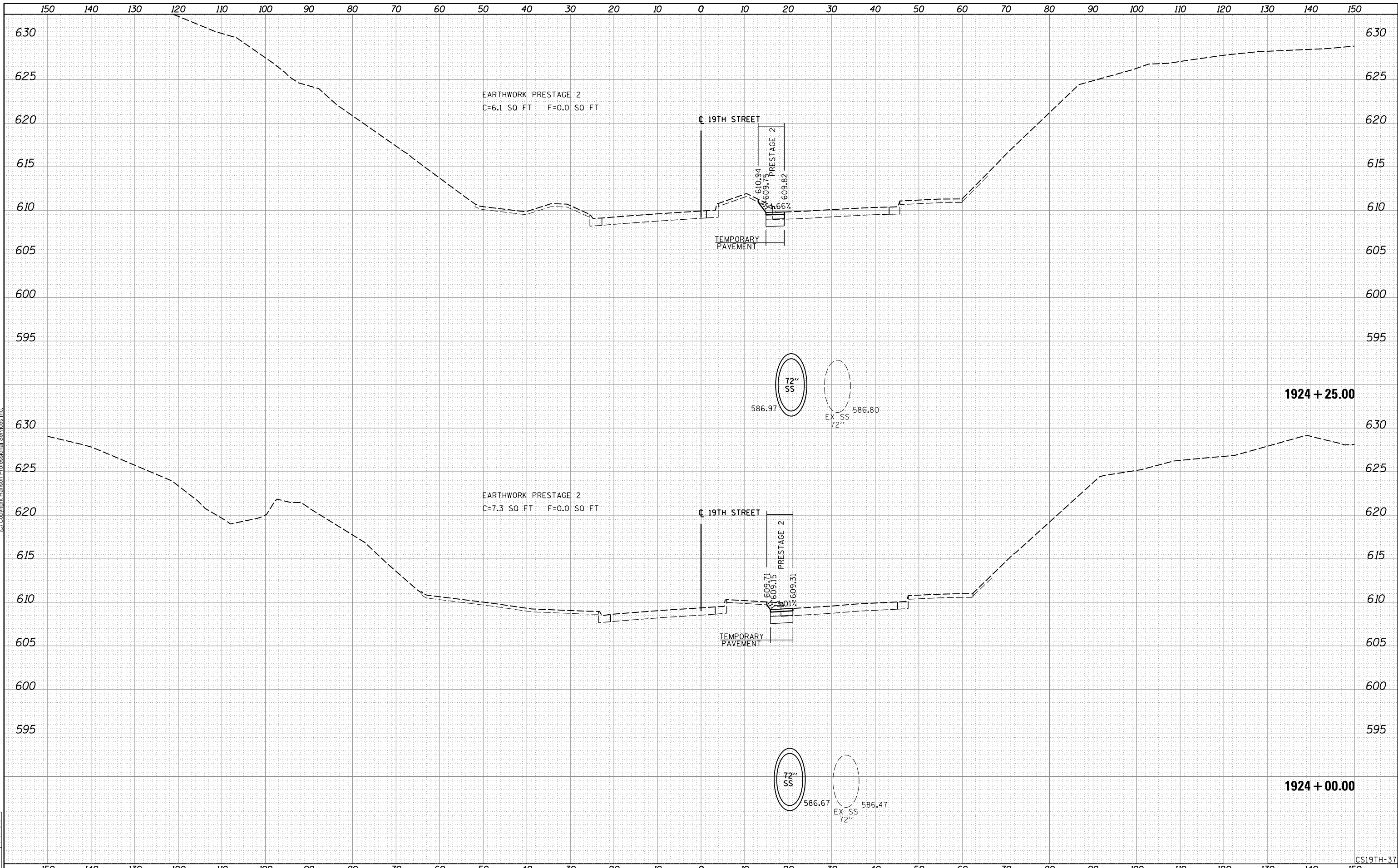
CS19TH-36

DATE	
BY	
SURVEYED	
PLOTTED	
TEMPLATE	
AREAS	
CHECKED	
FINAL SURVEY	
NOTE BOOK	
NO.	



DATE	
BY	
SURVEYED	
PLOTTED	
TEMPLATE	
AREAS	
CHECKED	
ORIGINAL SURVEY	
NOTE BOOK	
NO.	

DATE	12/15/2016
BY	RLT
SURVEYED	
PLOTTED	
TEMPLATE	
AREAS	
CHECKED	
ORIGINAL SURVEY	
NOTE BOOK	
NO.	



FILE NAME =	D2CONAB-HPS-sht-xssh07L.dgn	USER NAME =	hehr@1663	DESIGNED -	RLT	REVISIED -		STATE OF ILLINOIS DEPARTMENT OF TRANSPORTATION				CROSS SECTIONS 19TH STREET				F.A.I				
				DRAWN -	RLT	REVISIED -										74	(81-1)R & 81-IHVBR	ROCK ISLAND	1504	1451
				CHECKED -	MTH	REVISIED -										CONTRACT NO. 64C08				
PLOT SCALE =								SCALE:				SHEET NO. 37 OF 52 SHEETS	STA. 1924+00.00 TO STA. 1924+25.00							
PLOT DATE =	1/19/2017							DATE -				1/20/2017	REVISIED -							
												ILLINOIS FED. AID PROJECT								

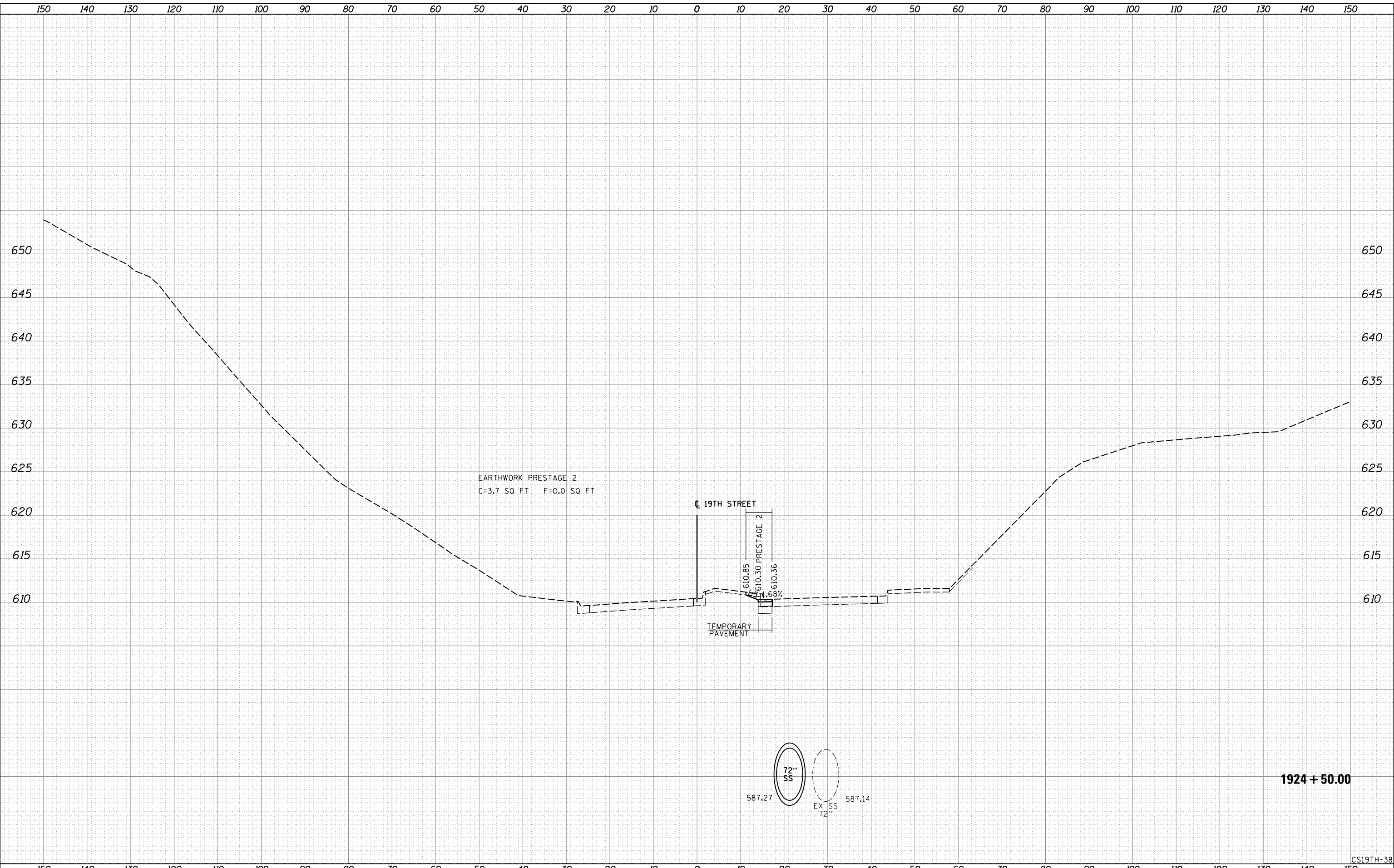
FINAL SURVEY NO.	SURVEYED	BY	DATE
NOTE BOOK	PLOTTED		
AREAS CHECKED	TEMPLATE		
	AREAS		
	CHECKED		



© Copyright Hanson Professional Services Inc.

ORIGINAL SURVEY NO.	SURVEYED	BY	DATE
NOTE BOOK	PLOTTED		
AREAS CHECKED	TEMPLATE		
	AREAS		
	CHECKED		

LAYOUT	RLT	12/15/2016
DRAWN	RLT	12/15/2016
REVIEWED	MTH	1/16/2017



1924 + 50.00

CS19TH-38

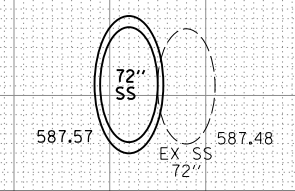
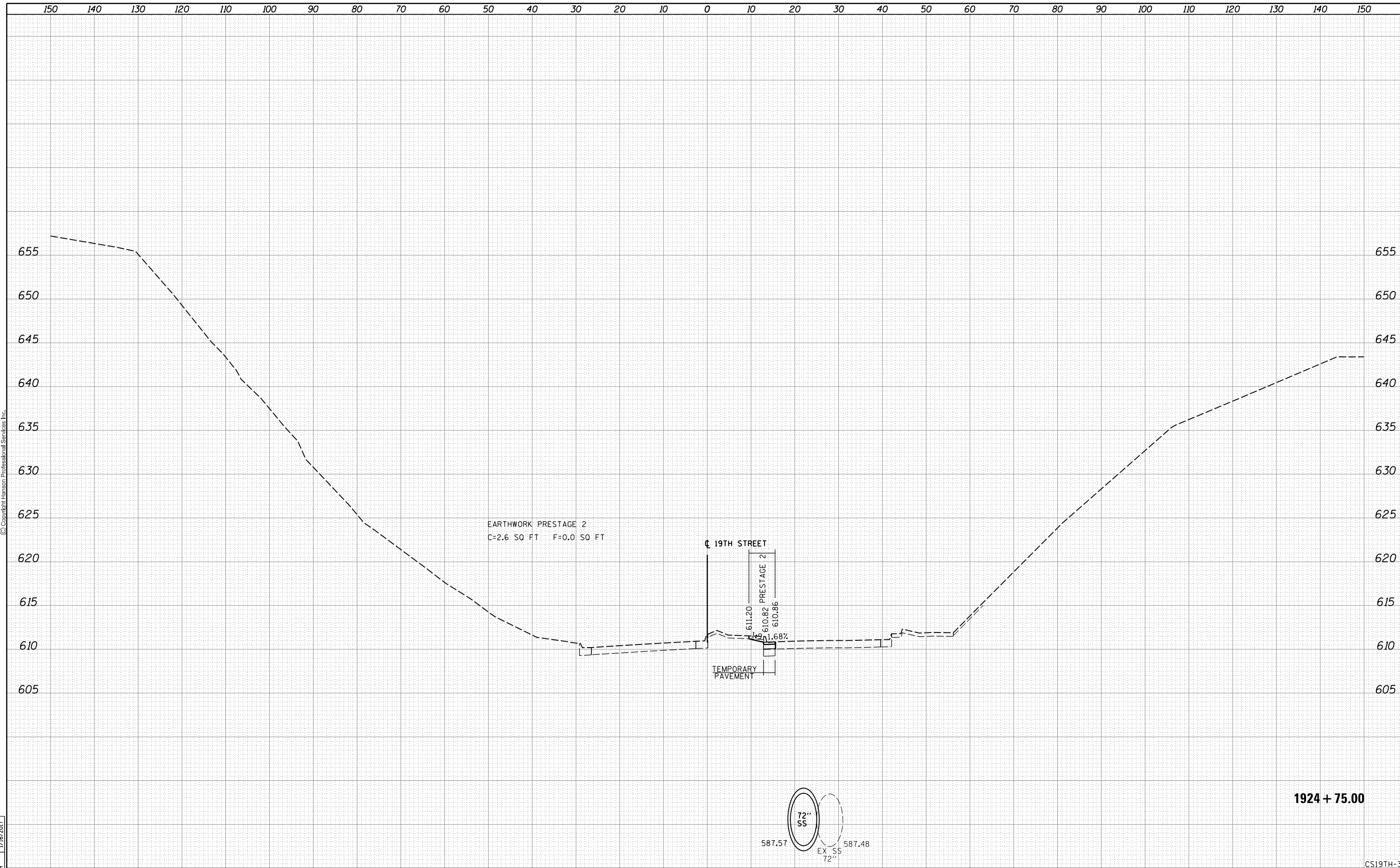
FILE NAME = D2CONAB-HPS-sht-xssht07L.dgn	USER NAME = hehr@1663	DESIGNED - RLT	REVISIED -	STATE OF ILLINOIS DEPARTMENT OF TRANSPORTATION	CROSS SECTIONS 19TH STREET			F.A.I. RTE. 74	SECTION (81-1)R & 81-IHVBR	COUNTY ROCK ISLAND	TOTAL SHEETS 1504	SHEET NO. 1452	
	PLOT SCALE =	CHECKED - MTH	REVISIED -		SCALE:	SHEET NO. 38 OF 52 SHEETS	STA. 1924+50.00 TO STA. 1924+50.00	CONTRACT NO. 64C08		ILLINOIS FED. AID PROJECT			
	PLOT DATE = 1/19/2017	DATE - 1/20/2017	REVISIED -										

FINAL SURVEY	SURVEYED	BY	DATE
NOTE BOOK	PLOTTED		
NO.	TEMPLATE		
	AREAS		
	CHECKED		



ORIGINAL SURVEY	SURVEYED	BY	DATE
NOTE BOOK	PLOTTED		
NO.	TEMPLATE		
	AREAS		
	CHECKED		

LAYOUT	RLT	12/15/2016
DRAWN	RLT	12/15/2016
REVIEWED	MTH	1/18/2017



FILE NAME = D2CONAB-HPS-sht-xssht07L.dgn	USER NAME = hehr01663	DESIGNED - RLT	REVISIED -	STATE OF ILLINOIS DEPARTMENT OF TRANSPORTATION	CROSS SECTIONS 19TH STREET				F.A.I. RTE. 74	SECTION (81-1)R & 81-IHVBR	COUNTY ROCK ISLAND	TOTAL SHEETS 1504	SHEET NO. 1453
	PLOT SCALE =	CHECKED - MTH	REVISIED -		SCALE:	SHEET NO. 39 OF 52 SHEETS	STA. 1924+75.00	TO STA. 1924+75.00	CONTRACT NO. 64C08				
	PLOT DATE = 1/19/2017	DATE - 1/20/2017	REVISIED -		ILLINOIS FED. AID PROJECT								
CS19TH-39													

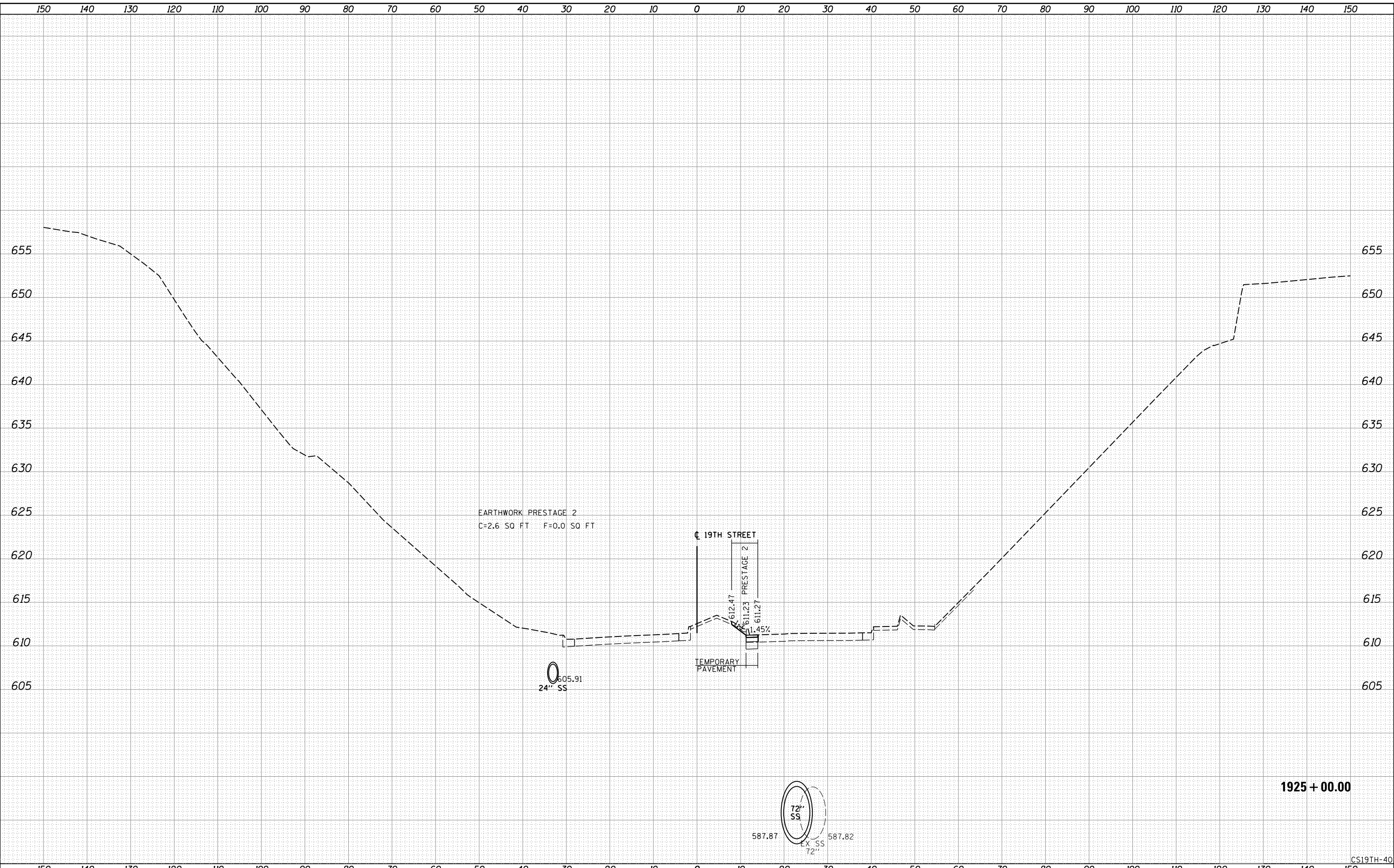
FINAL SURVEY	SURVEYED	BY	DATE
NOTE BOOK	PLOTTED		
NO.	TEMPLATE		
	AREAS		
	CHECKED		



© Copyright Hanson Professional Services Inc.

ORIGINAL SURVEY	SURVEYED	BY	DATE
NOTE BOOK	PLOTTED		
NO.	TEMPLATE		
	AREAS		
	CHECKED		

LAYOUT	RLT	12/15/2016
DRAWN	RLT	12/15/2016
REVIEWED	MTH	1/16/2017



FILE NAME =	USER NAME = hehr01663	DESIGNED - RLT	REVISIED -	<p align="center">STATE OF ILLINOIS DEPARTMENT OF TRANSPORTATION</p>	<p align="center">CROSS SECTIONS 19TH STREET</p>		F.A.I. RTE.	SECTION	COUNTY	TOTAL SHEETS	SHEET NO.
D2CONAB-HPS-sht-xssht07L.dgn		DRAWN - RLT	REVISIED -				74	(81-1)R & 81-IHVBR	ROCK ISLAND	1504	1454
PLOT SCALE =		CHECKED - MTH	REVISIED -				CONTRACT NO. 64C08				
PLOT DATE = 1/19/2017		DATE - 1/20/2017	REVISIED -				ILLINOIS FED. AID PROJECT				

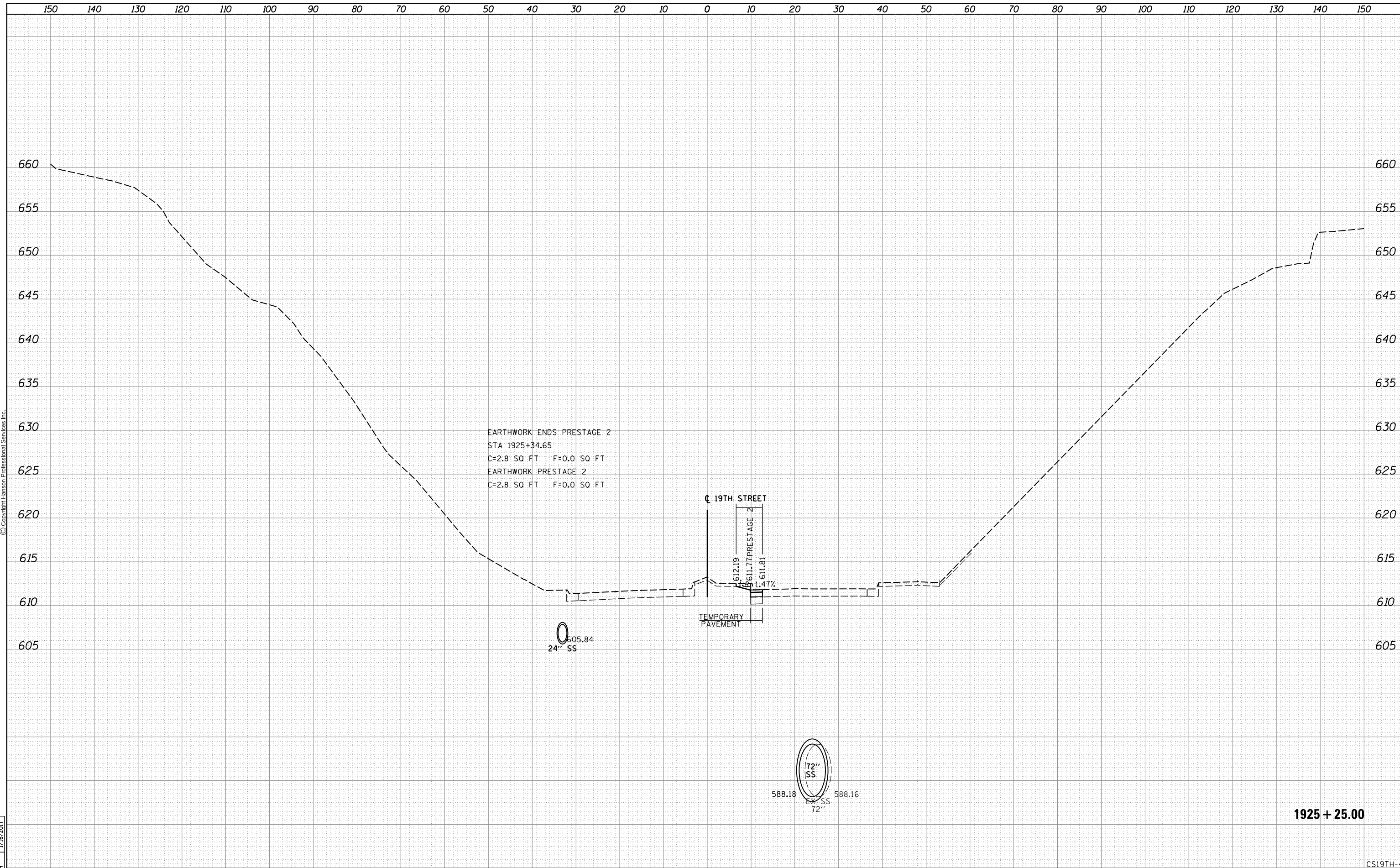
CS19TH-40

FINAL SURVEY	SURVEYED	BY	DATE
NOTE BOOK	PLOTTED		
NO.	TEMPLATE		
	AREAS CHECKED		



ORIGINAL SURVEY	SURVEYED	BY	DATE
NOTE BOOK	PLOTTED		
NO.	TEMPLATE		
	AREAS CHECKED		

LAYOUT	RLT	12/15/2016
DRAWN	RLT	12/15/2016
REVIEWED	MTH	1/16/2017



FILE NAME = D2CONAB-HPS-sht-xssht07L.dgn	USER NAME = hehr01663	DESIGNED - RLT	REVISIED -	<p align="center">STATE OF ILLINOIS DEPARTMENT OF TRANSPORTATION</p> <p align="center">CROSS SECTIONS 19TH STREET</p> <p>SCALE: SHEET NO. 41 OF 52 SHEETS STA. 1925+25.00 TO STA. 1925+25.00</p>	F.A.I. RTE. 74	SECTION (81-1)R & 81-IHVBR	COUNTY ROCK ISLAND	TOTAL SHEETS 1504	SHEET NO. 1455	
PLOT SCALE =	CHECKED - MTH	REVISIED -	CONTRACT NO. 64C08		ILLINOIS FED. AID PROJECT					
PLOT DATE = 1/19/2017	DATE - 1/20/2017	REVISIED -								
					CS19TH-41					

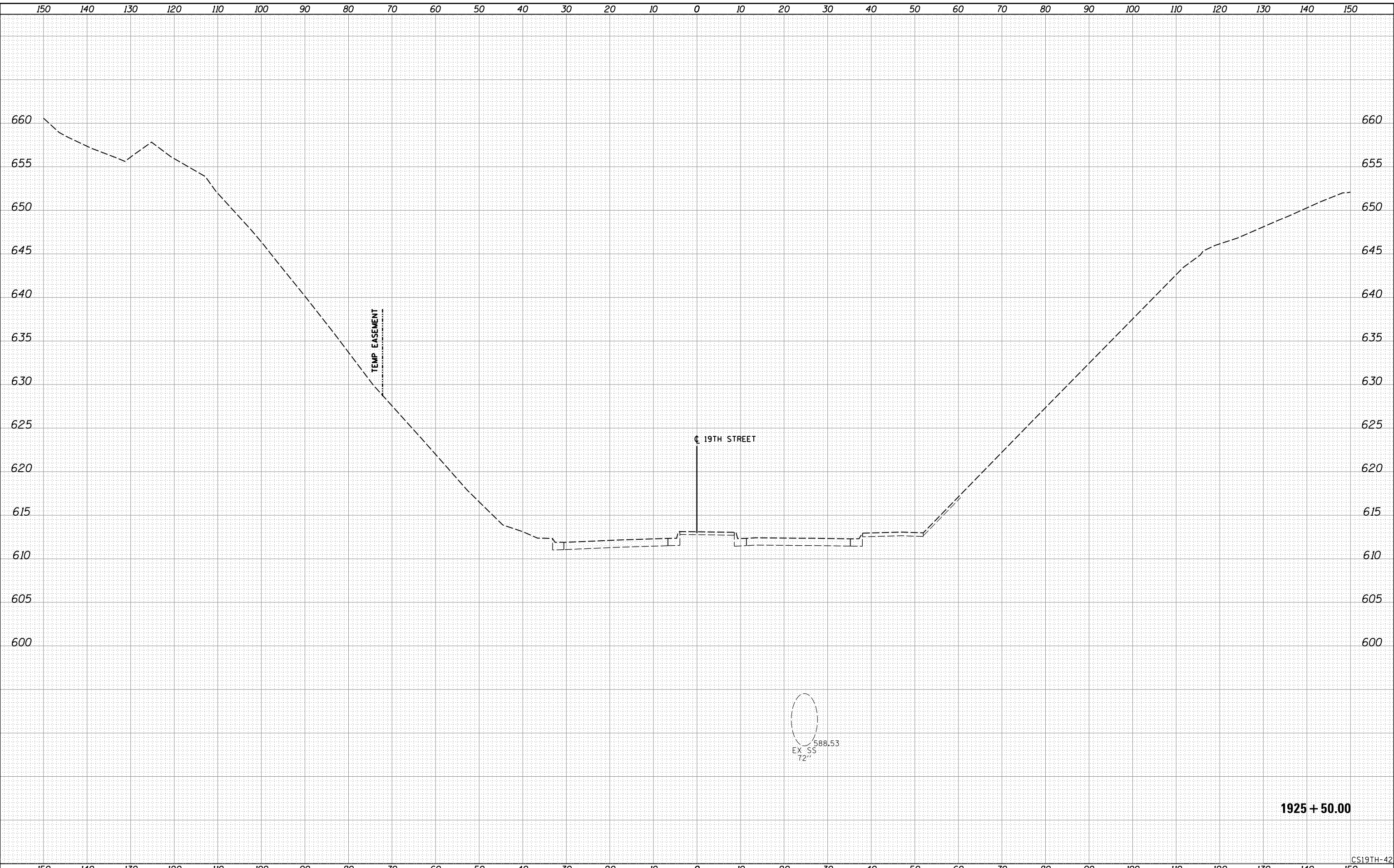
DATE	
BY	
SURVEYED	
PLOTTED	
TEMPLATE	
AREAS	
CHECKED	
FINAL SURVEY	
NOTE BOOK	
NO.	



© Copyright Hanson Professional Services Inc.

DATE	
BY	
SURVEYED	
PLOTTED	
TEMPLATE	
AREAS	
CHECKED	
ORIGINAL SURVEY	
NOTE BOOK	
NO.	

DATE	12/15/2016
BY	RLT
SURVEYED	
PLOTTED	
TEMPLATE	
AREAS	
CHECKED	
ORIGINAL SURVEY	
NOTE BOOK	
NO.	



1925 + 50.00

CS19TH-42

FILE NAME =	D2CONAB-HPS-sht-xssht07L.dgn	USER NAME =	hehr01663	DESIGNED -	RLT	REVISIED -		CROSS SECTIONS 19TH STREET				F.A.I						
		DRAWN -	RLT	CHECKED -	MTH	REVISIED -						74	(81-1)R & 81-IHVBR	ROCK ISLAND	TOTAL SHEETS	1504	SHEET NO.	1456
		PLOT DATE =	1/19/2017	DATE -	1/20/2017	REVISIED -						CONTRACT NO.		64C08		ILLINOIS FED. AID PROJECT		
SCALE:		SHEET NO. 42 OF 52 SHEETS		STA. 1925+50.00 TO STA. 1925+50.00														

STATE OF ILLINOIS
DEPARTMENT OF TRANSPORTATION

FINAL SURVEY	SURVEYED	DATE
NOTE BOOK	PLOTTED	
NO.	TEMPLATE	
	AREAS CHECKED	



ORIGINAL SURVEY	SURVEYED	DATE
NOTE BOOK	PLOTTED	
NO.	TEMPLATE	
	AREAS CHECKED	

LAYOUT	RLT	12/15/2016
DRAWN	RLT	12/15/2016
REVIEWED	MTH	1/16/2017



1925 + 75.00

CS19TH-43

FILE NAME = D2CONAB-HPS-sht-xssht07L.dgn

USER NAME =	hehr01663	DESIGNED -	RLT	REVISIED -	
		DRAWN -	RLT	REVISIED -	
PLOT SCALE =		CHECKED -	MTH	REVISIED -	
PLOT DATE =	1/19/2017	DATE -	1/20/2017	REVISIED -	

**STATE OF ILLINOIS
DEPARTMENT OF TRANSPORTATION**

**CROSS SECTIONS
19TH STREET**

SCALE: SHEET NO. 43 OF 52 SHEETS STA. 1925+75.00 TO STA. 1925+75.00

F.A.I RTE.	SECTION	COUNTY	TOTAL SHEETS	SHEET NO.
74	(81-1)R & 81-IHVBR	ROCK ISLAND	1504	1457
CONTRACT NO. 64C08				
ILLINOIS FED. AID PROJECT				

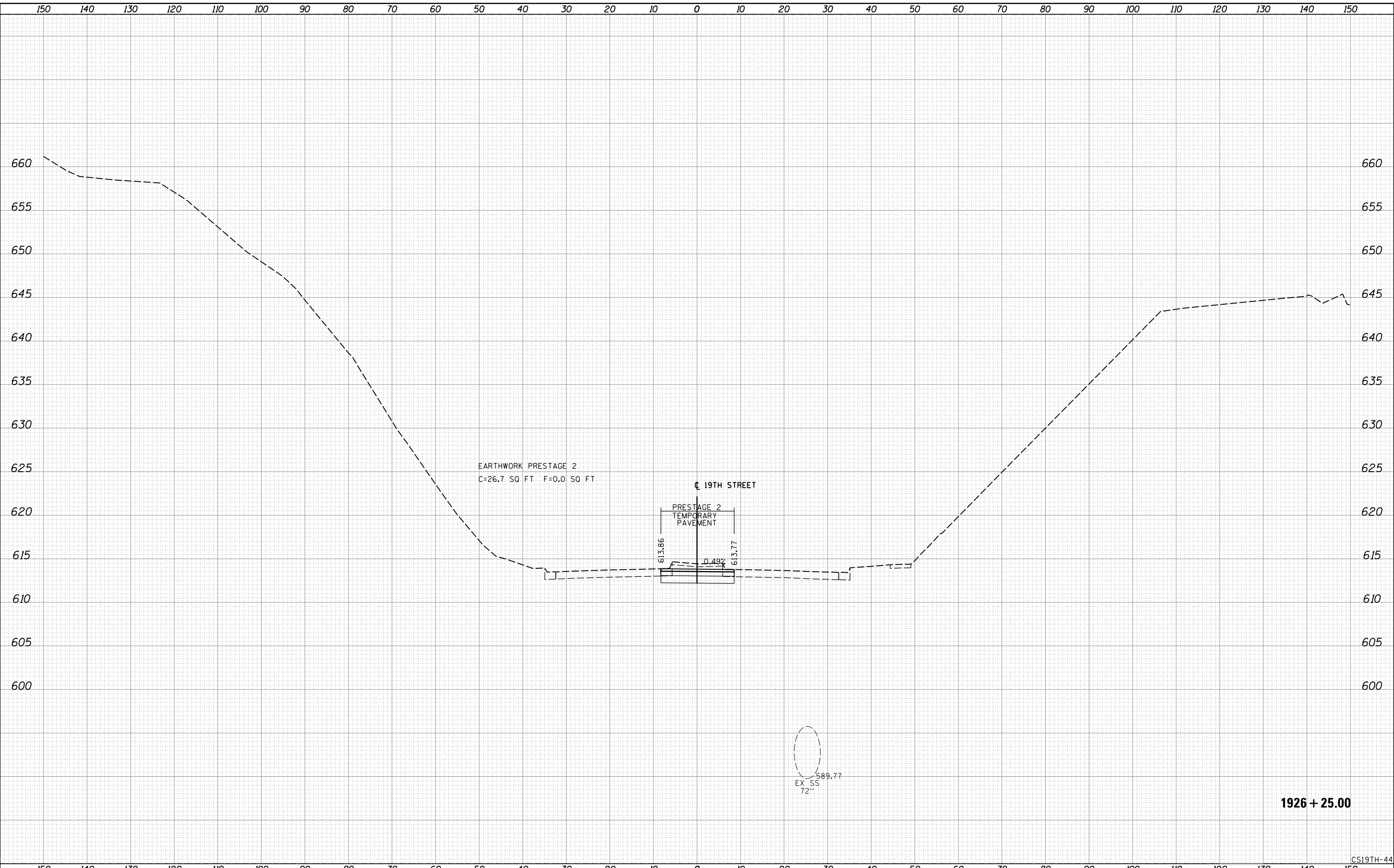
FINAL SURVEY NO.	SURVEYED	DATE
NOTE BOOK	PLOTTED	
AREAS CHECKED	TEMPLATE	
	AREAS	



© Copyright Hanson Professional Services Inc.

ORIGINAL SURVEY NO.	SURVEYED	DATE
NOTE BOOK	PLOTTED	
AREAS CHECKED	TEMPLATE	
	AREAS	

RLT	12/15/2016
RLT	12/15/2016
MTH	1/16/2017



1926 + 25.00

CS19TH-44

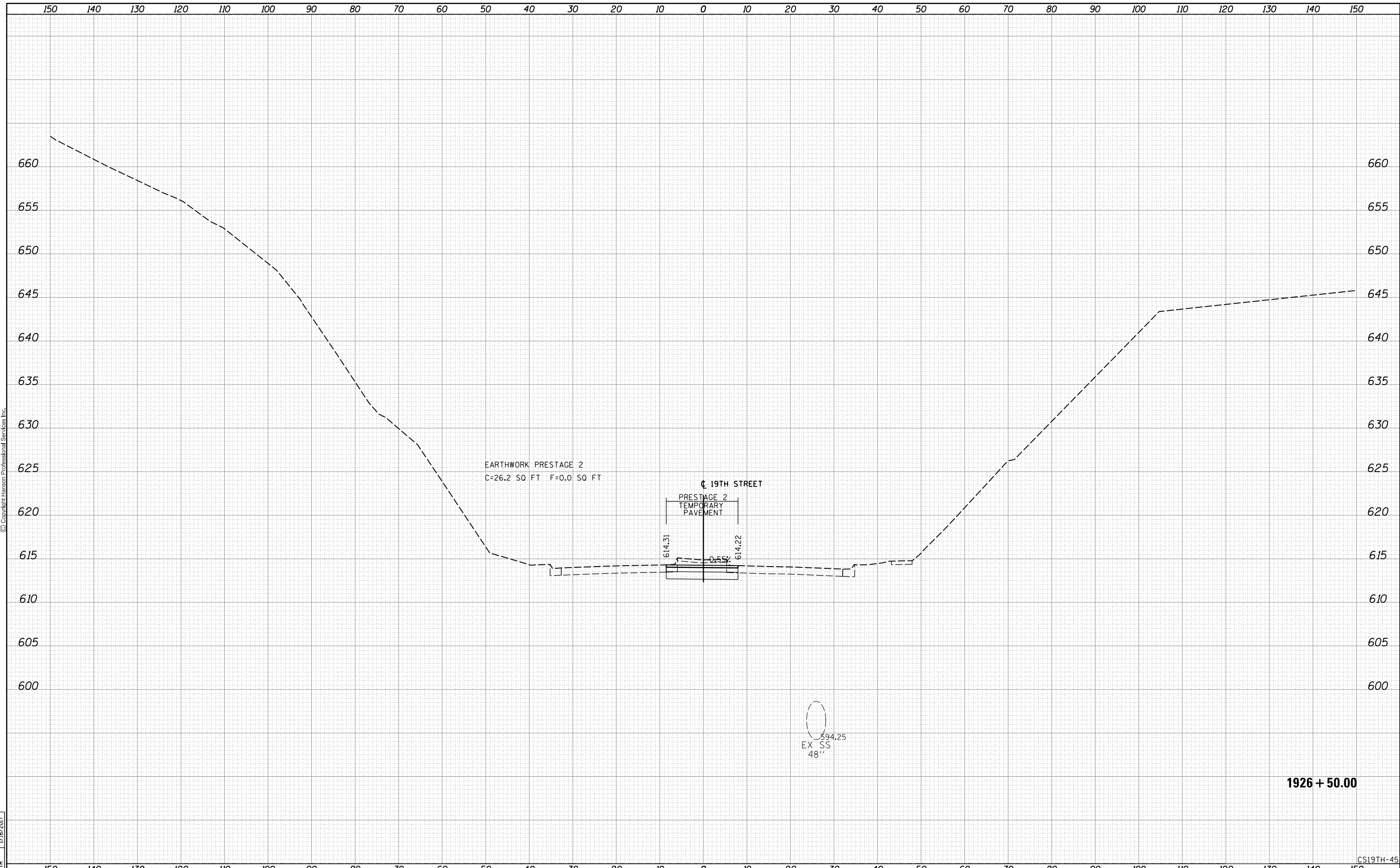
FILE NAME = D2CONAB-HPS-sht-xssht07L.dgn	USER NAME = hehr01663	DESIGNED - RLT	REVISIED -	STATE OF ILLINOIS DEPARTMENT OF TRANSPORTATION	CROSS SECTIONS 19TH STREET				F.A.I. RTE. = 74	SECTION = (81-1)R & 81-IHVBR	COUNTY = ROCK ISLAND	TOTAL SHEETS = 1504	SHEET NO. = 1458
	PLOT SCALE =	CHECKED - MTH	REVISIED -		SCALE:	SHEET NO. 44 OF 52 SHEETS	STA. 1926+25.00	TO STA. 1926+25.00	CONTRACT NO. 64C08				
	PLOT DATE = 1/19/2017	DATE - 1/20/2017	REVISIED -		ILLINOIS FED. AID PROJECT								

FINAL SURVEY	SURVEYED	BY	DATE
NOTE BOOK	PLOTTED		
NO.	TEMPLATE		
	AREAS CHECKED		



ORIGINAL SURVEY	SURVEYED	BY	DATE
NOTE BOOK	PLOTTED		
NO.	TEMPLATE		
	AREAS CHECKED		

LAYOUT	RLT	12/15/2016
DRAWN	RLT	12/15/2016
REVIEWED	MTH	1/16/2017



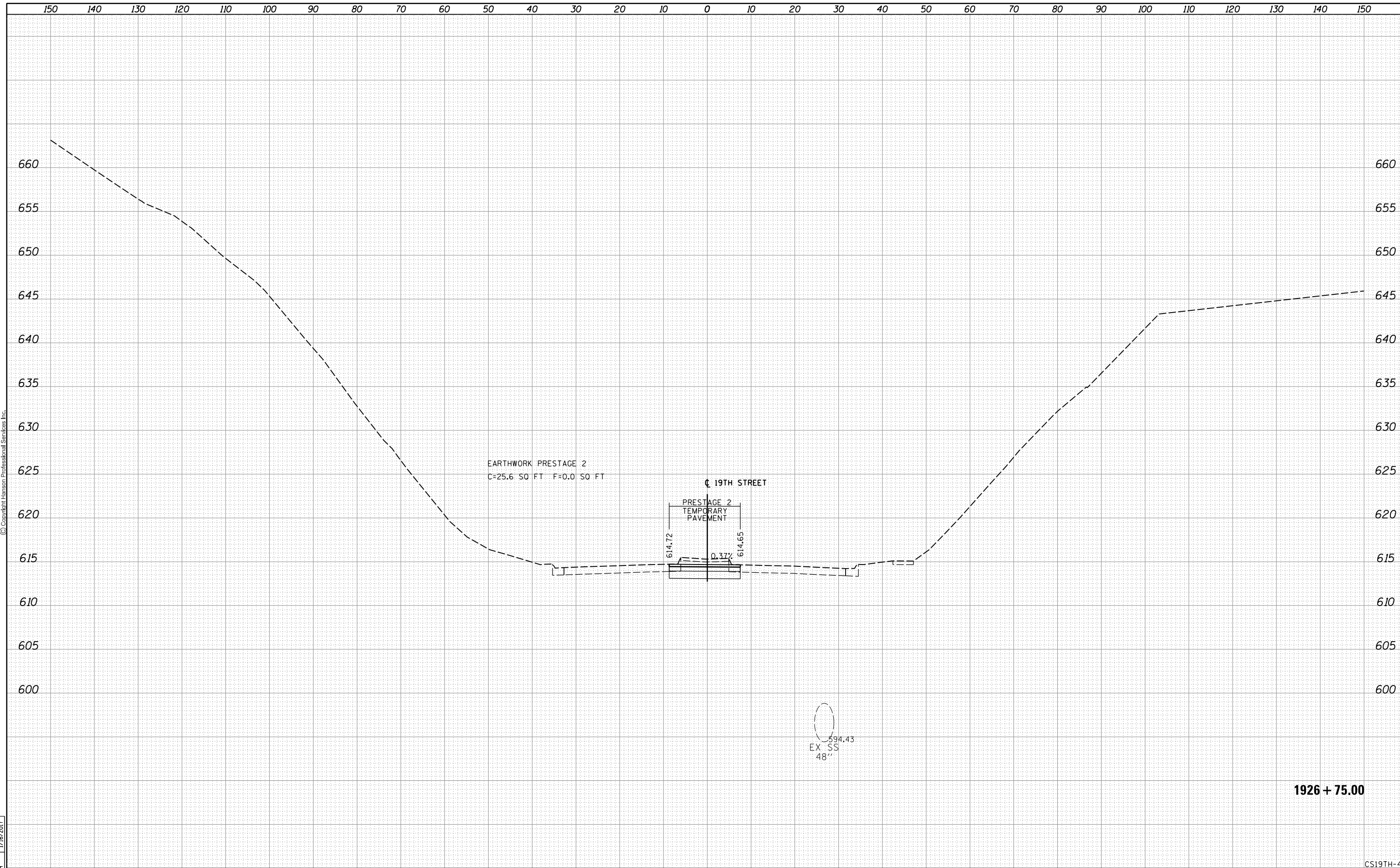
FILE NAME = D2CONAB-HPS-sht-xssht07L.dgn	USER NAME = hehr@1663	DESIGNED - RLT	REVISIED -	STATE OF ILLINOIS DEPARTMENT OF TRANSPORTATION	CROSS SECTIONS 19TH STREET				F.A.I. RTE. 74	SECTION (81-1)R & 81-IHVBR	COUNTY ROCK ISLAND	TOTAL SHEETS 1504	SHEET NO. 1459
PLOT SCALE =	CHECKED - MTH	REVISIED -	SCALE:		SHEET NO. 45 OF 52 SHEETS	STA. 1926+50.00 TO STA. 1926+50.00	ILLINOIS FED. AID PROJECT		CONTRACT NO. 64C08				
PLOT DATE = 1/19/2017	DATE - 1/20/2017	REVISIED -											
										CS19TH-45			

FINAL SURVEY	SURVEYED	BY	DATE
NOTE BOOK	PLOTTED		
NO.	AREAS CHECKED		



ORIGINAL SURVEY	SURVEYED	BY	DATE
NOTE BOOK	PLOTTED		
NO.	AREAS CHECKED		

LAYOUT	RLT	12/15/2016
DRAWN	RLT	12/15/2016
REVIEWED	MTH	1/16/2017



FILE NAME =	D2CONAB-HPS-sht-xssht07L.dgn	USER NAME =	hehr01663	DESIGNED -	RLT	REVISIED -		CROSS SECTIONS 19TH STREET SCALE: SHEET NO. 46 OF 52 SHEETS STA. 1926+75.00 TO STA. 1926+75.00				F.A.I	SECTION	COUNTY	TOTAL	SHEET
				DRAWN -	RLT	REVISIED -						74	(81-1)R & 81-IHVBR	ROCK ISLAND	1504	1460
				CHECKED -	MTH	REVISIED -						CONTRACT NO. 64C08			ILLINOIS FED. AID PROJECT	
				DATE -	1/20/2017	REVISIED -										

STATE OF ILLINOIS
DEPARTMENT OF TRANSPORTATION

1926 + 75.00

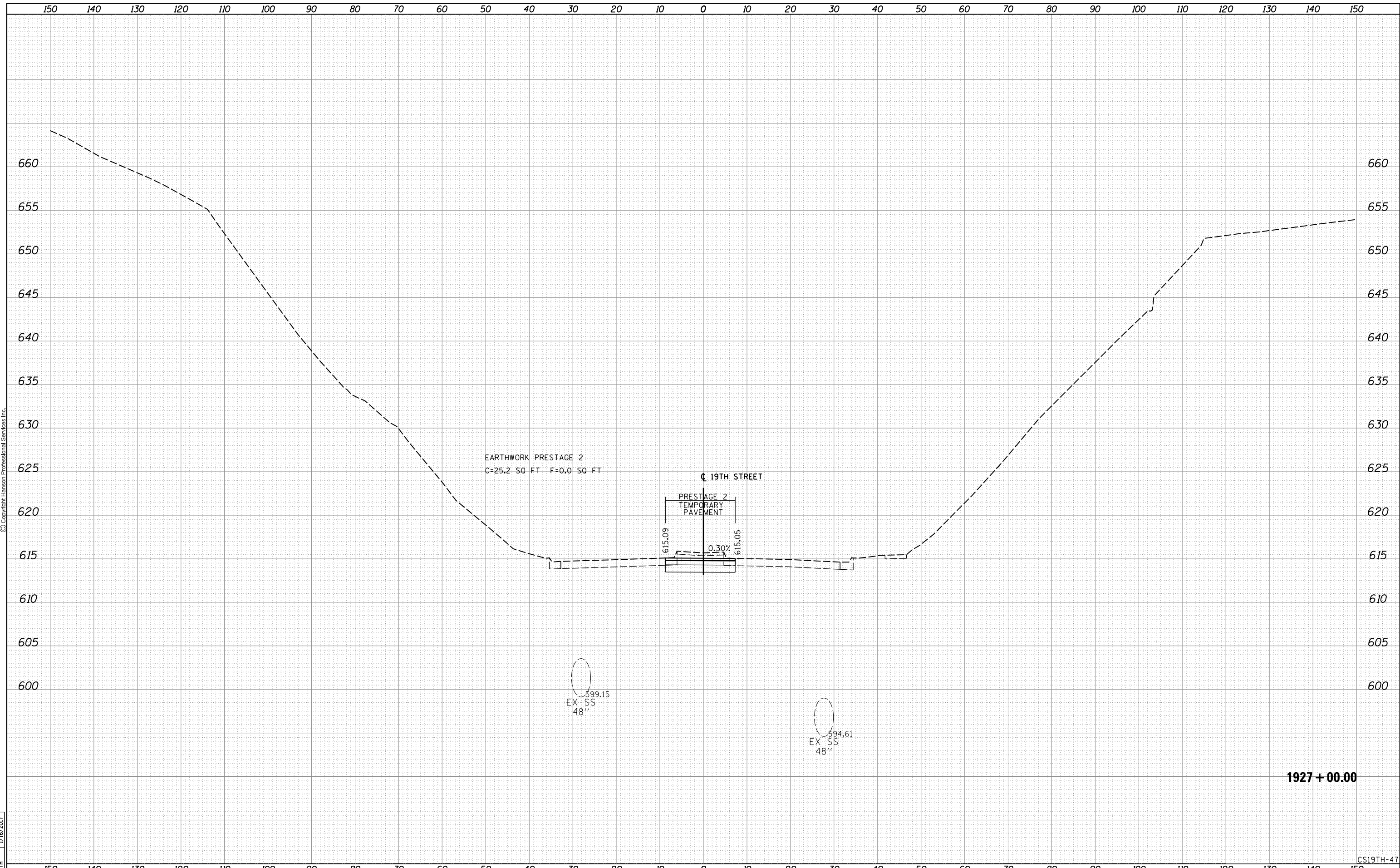
CS19TH-46

FINAL SURVEY NO.	SURVEYED	DATE
NOTE BOOK	PLOTTED	
AREAS CHECKED	TEMPLATE	
	AREAS	
	CHECKED	



ORIGINAL SURVEY NO.	SURVEYED	DATE
NOTE BOOK	PLOTTED	
AREAS CHECKED	TEMPLATE	
	AREAS	
	CHECKED	

LAYOUT	RLT	12/15/2016
DRAWN	RLT	12/15/2016
REVIEWED	MTH	1/16/2017



FILE NAME = D2CONAB-HPS-sht-xssht07L.dgn	USER NAME = hehr01663	DESIGNED - RLT	REVISIED -	STATE OF ILLINOIS DEPARTMENT OF TRANSPORTATION	CROSS SECTIONS 19TH STREET				F.A.I. RTE. 74	SECTION (81-1)R & 81-IHVBR	COUNTY ROCK ISLAND	TOTAL SHEETS 1504	SHEET NO. 1461
PLOT SCALE =	CHECKED - MTH	REVISIED -	SCALE:		SHEET NO. 47 OF 52 SHEETS	STA. 1927+00.00 TO STA. 1927+00.00	ILLINOIS FED. AID PROJECT		CONTRACT NO. 64C08				
PLOT DATE = 1/19/2017	DATE - 1/20/2017	REVISIED -											

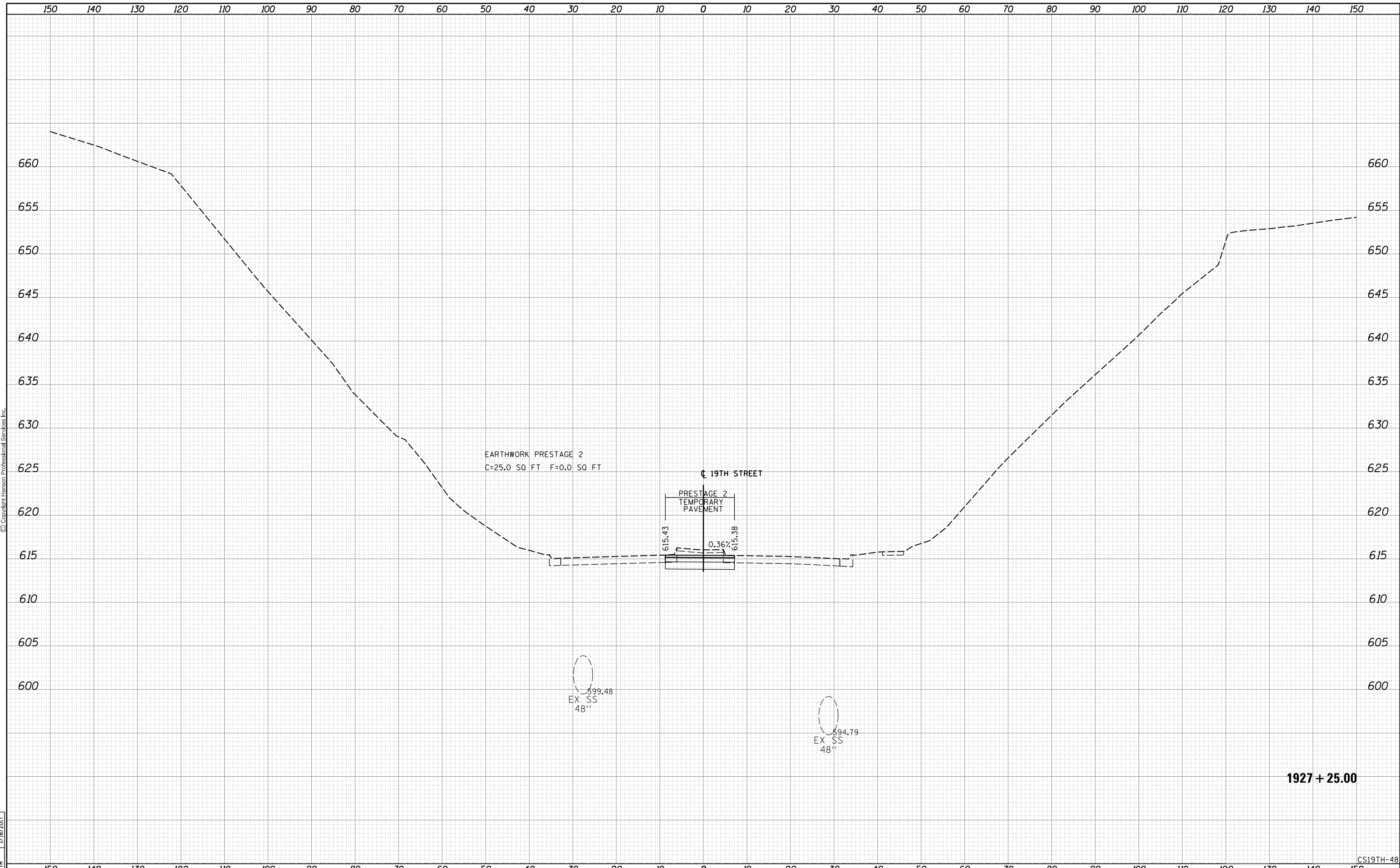
CS19TH-47

DATE	
BY	
SURVEYED	
PLOTTED	
TEMPLATE	
AREAS	
CHECKED	
FINAL SURVEY	
NOTE BOOK	
NO.	



DATE	
BY	
SURVEYED	
PLOTTED	
TEMPLATE	
AREAS	
CHECKED	
ORIGINAL SURVEY	
NOTE BOOK	
NO.	

DATE	12/15/2016
BY	RLT
SURVEYED	
PLOTTED	
TEMPLATE	
AREAS	
CHECKED	
ORIGINAL SURVEY	
NOTE BOOK	
NO.	



FILE NAME =	D2CONAB-HPS-sht-xssht07L.dgn	USER NAME =	hehr@1663	DESIGNED -	RLT	REVISIED -		CROSS SECTIONS 19TH STREET SCALE: SHEET NO. 48 OF 52 SHEETS STA. 1927+25.00 TO STA. 1927+25.00				F.A.I							
DRAWN	RLT	CHECKED -	MTH	DATE	1/20/2017	REVISIED -						SECTION	(81-1)R & 81-IHVBR	COUNTY	ROCK ISLAND	TOTAL SHEETS	1504	SHEET NO.	1462
REVIEWED	MTH	REVISIED -		REVISIED -		REVISIED -						CONTRACT NO.	64C08	ILLINOIS FED. AID PROJECT					

1927 + 25.00

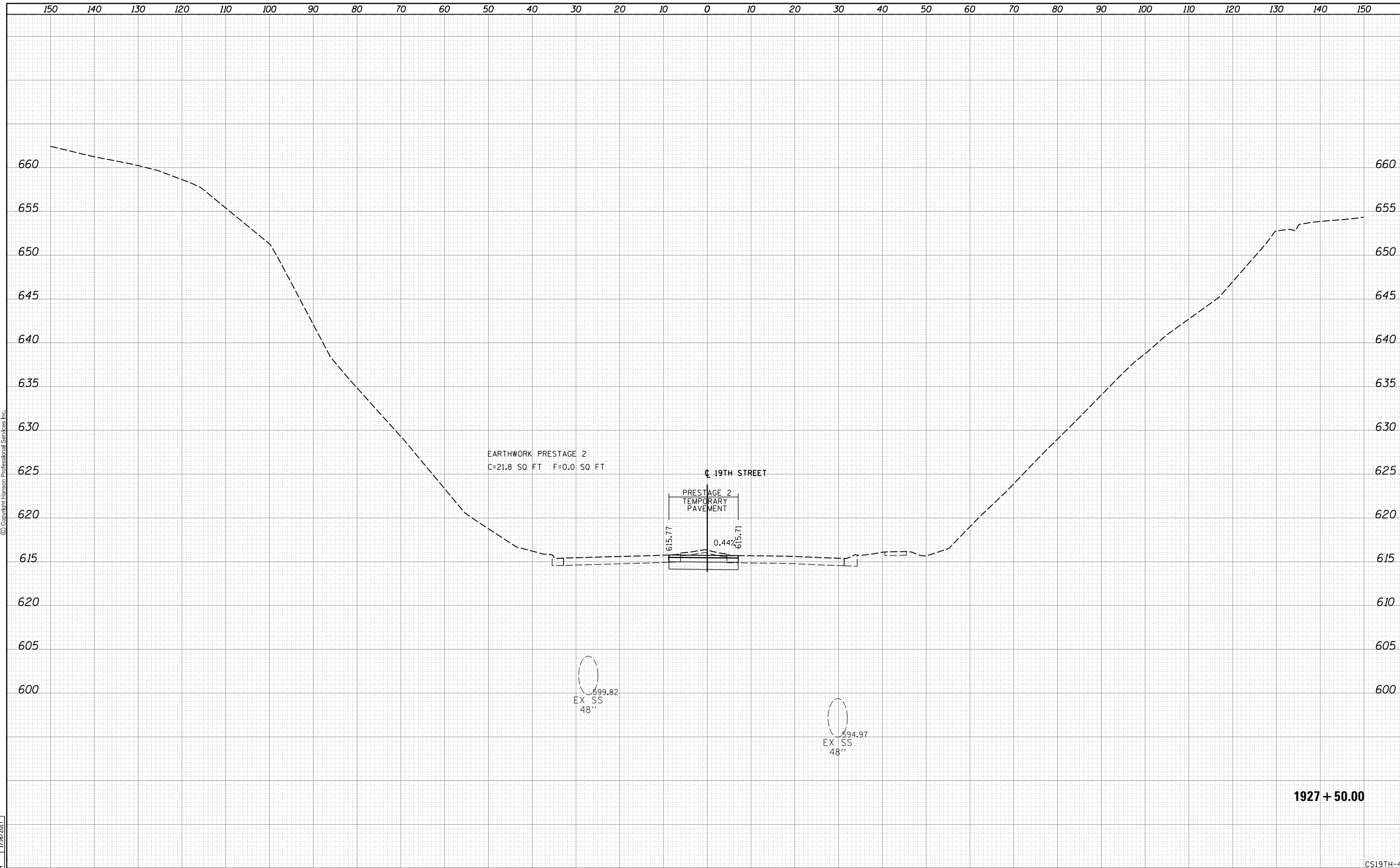
CS19TH-48

FINAL SURVEY	SURVEYED	BY	DATE
NOTE BOOK	PLOTTED		
NO.	TEMPLATE		
	AREAS CHECKED		



ORIGINAL SURVEY	SURVEYED	BY	DATE
NOTE BOOK	PLOTTED		
NO.	TEMPLATE		
	AREAS CHECKED		

LAYOUT	RLT	12/15/2016
DRAWN	RLT	12/15/2016
REVIEWED	MTH	1/16/2017



1927 + 50.00

CS19TH-49

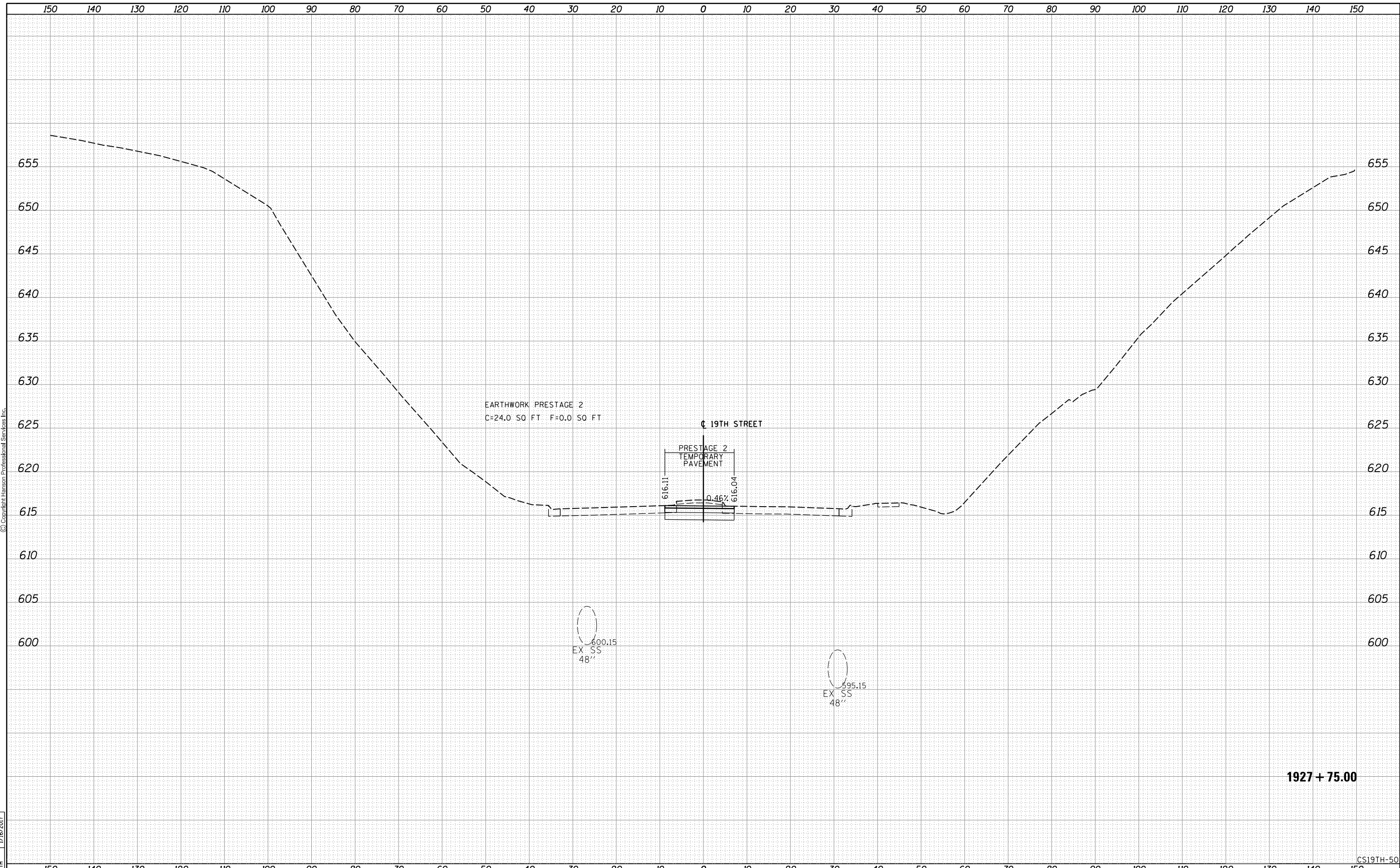
FILE NAME = D2CONAB-HPS-sht-xssht07L.dgn	USER NAME = hehn01663	DESIGNED - RLT	REVISIED -	STATE OF ILLINOIS DEPARTMENT OF TRANSPORTATION	CROSS SECTIONS			F.A.I. RTE.	SECTION	COUNTY	TOTAL SHEETS	SHEET NO.
		DRAWN - RLT	REVISIED -		19TH STREET			74	(81-1)R & 81-IHVBR	ROCK ISLAND	1504	1463
		CHECKED - MTH	REVISIED -		SCALE:	SHEET NO. 49 OF 52 SHEETS	STA. 1927+50.00 TO STA. 1927+50.00	CONTRACT NO. 64C08				
		DATE - 1/20/2017	REVISIED -		ILLINOIS FED. AID PROJECT							

DATE	
BY	
SURVEYED	
PLOTTED	
TEMPLATE	
AREAS	
CHECKED	
FINAL SURVEY	
NOTE BOOK	
NO.	



DATE	
BY	
SURVEYED	
PLOTTED	
TEMPLATE	
AREAS	
CHECKED	
ORIGINAL SURVEY	
NOTE BOOK	
NO.	

DATE	12/15/2016
BY	RLT
SURVEYED	
PLOTTED	
TEMPLATE	
AREAS	
CHECKED	
ORIGINAL SURVEY	
NOTE BOOK	
NO.	



1927 + 75.00

CS19TH-50

FILE NAME =	D2CONAB-HPS-sht-xssht07L.dgn	USER NAME =	hehr01663	DESIGNED -	RLT	REVISIED -		STATE OF ILLINOIS DEPARTMENT OF TRANSPORTATION				CROSS SECTIONS 19TH STREET				F.A.I	SECTION	COUNTY	TOTAL	SHEET
SCALE =		DRAWN -	RLT	REVISIED -		74	(81-1)R & 81-IHVBR									ROCK ISLAND	1504	1464		
PLOT DATE =	1/19/2017	CHECKED -	MTH	REVISIED -		CONTRACT NO. 64C08														
		DATE -	1/20/2017	REVISIED -		ILLINOIS FED. AID PROJECT														
SCALE:		SHEET NO. 50 OF 52 SHEETS		STA. 1927+75.00 TO STA. 1927+75.00																

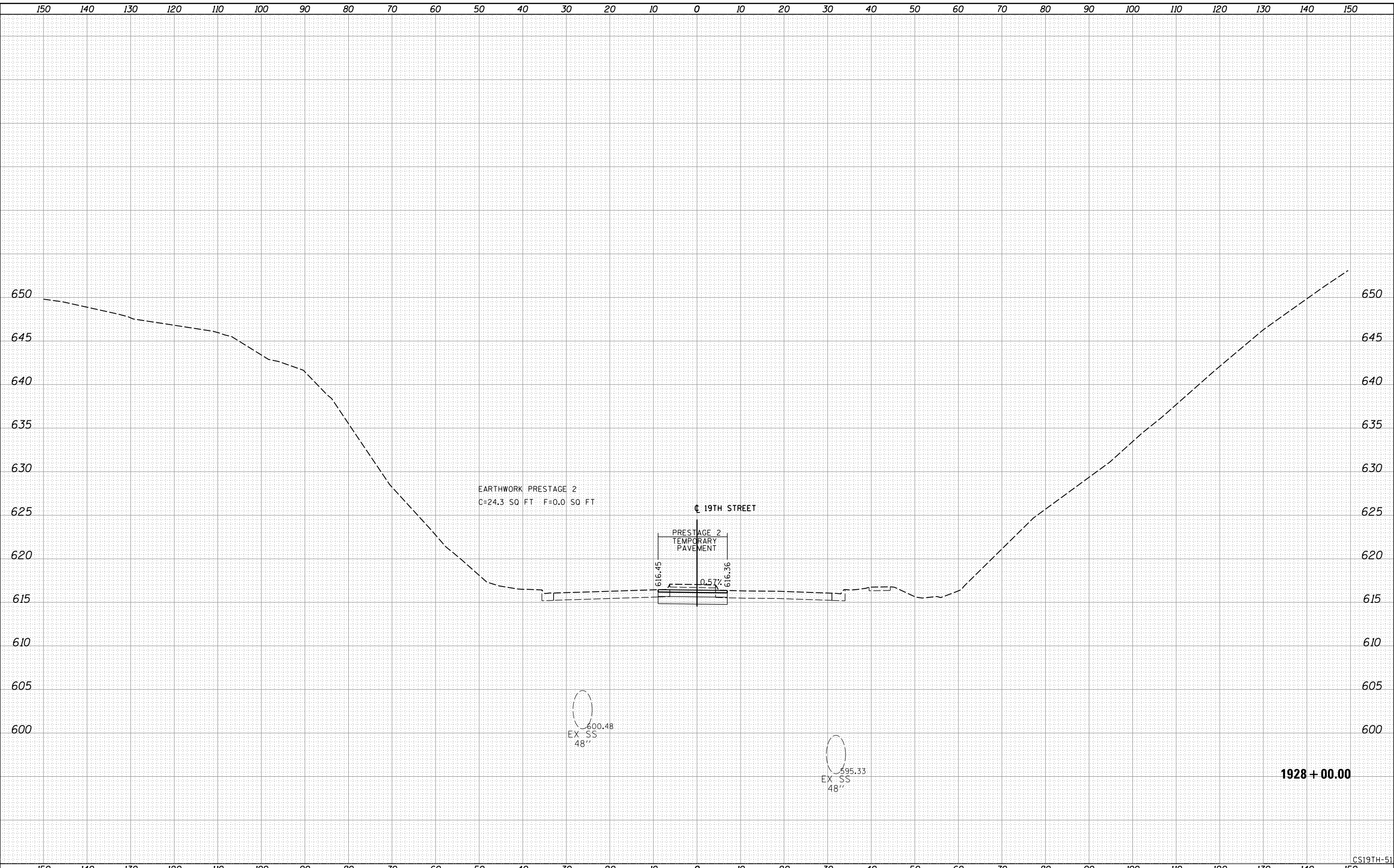
FINAL SURVEY NO.	SURVEYED	DATE
NOTE BOOK NO.	PLOTTED	
	TEMPLATE	
	AREAS CHECKED	



© Copyright Hanson Professional Services Inc.

ORIGINAL SURVEY NO.	SURVEYED	DATE
NOTE BOOK NO.	PLOTTED	
	TEMPLATE	
	AREAS CHECKED	

LAYOUT	RLT	12/15/2016
DRAWN	RLT	12/15/2016
REVIEWED	MTH	1/16/2017



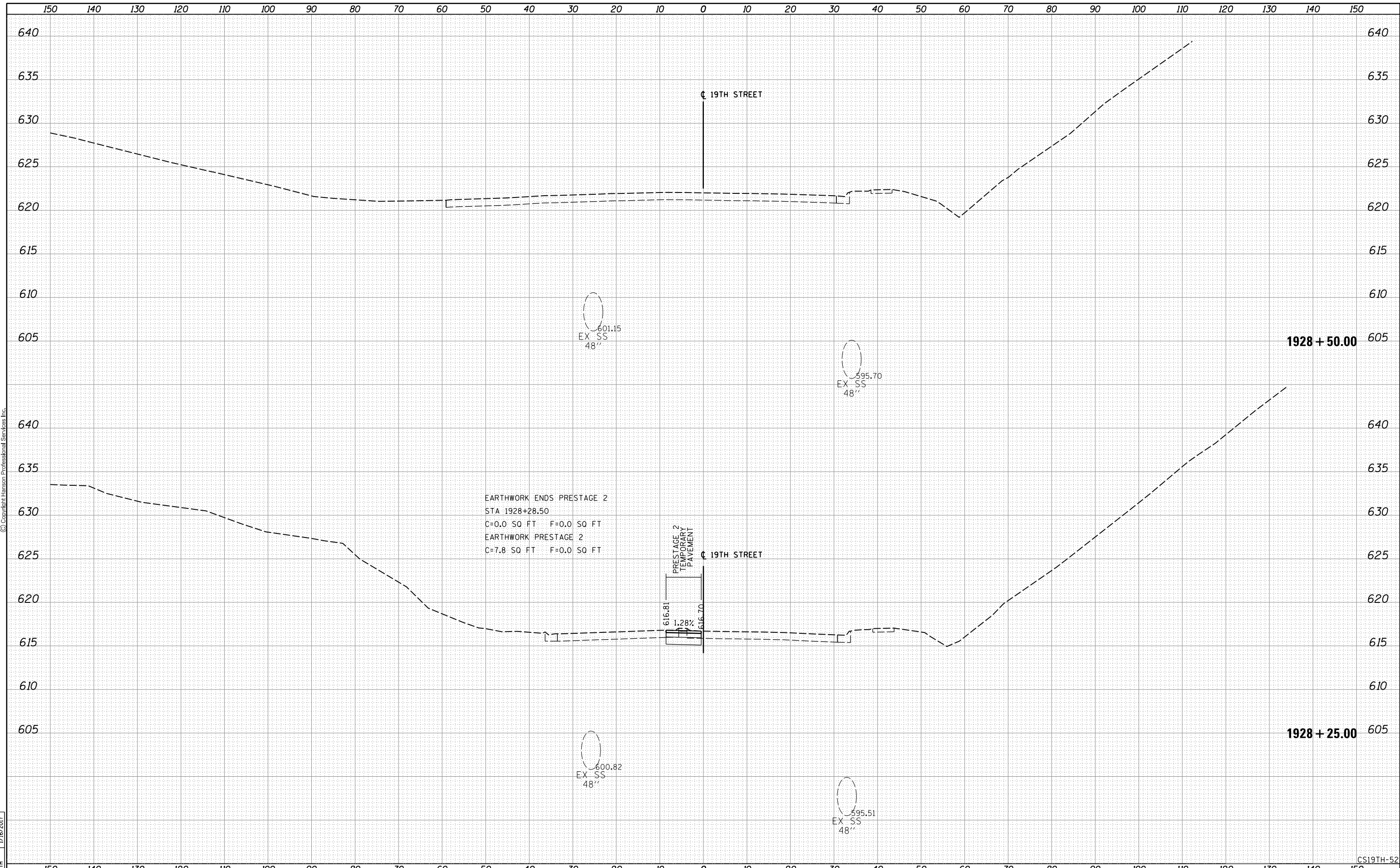
FILE NAME = D2CONAB-HPS-sht-xssht07L.dgn	USER NAME = hehr01663	DESIGNED - RLT	REVISIED -	STATE OF ILLINOIS DEPARTMENT OF TRANSPORTATION	CROSS SECTIONS 19TH STREET				F.A.I. RTE. 74	SECTION (81-1)R & 81-IHVBR	COUNTY ROCK ISLAND	TOTAL SHEETS 1504	SHEET NO. 1465
	PLOT SCALE =	CHECKED - MTH	REVISIED -		SCALE:	SHEET NO. 51 OF 52 SHEETS	STA. 1928+00.00 TO STA. 1928+00.00	CONTRACT NO. 64C08		ILLINOIS FED. AID PROJECT			
	PLOT DATE = 1/19/2017	DATE - 1/20/2017	REVISIED -										
CS19TH-51													

FINAL SURVEY NO.	SURVEYED	DATE
NOTE BOOK	PLOTTED	BY
NO.	TEMPLATE	
	AREAS CHECKED	
	AREAS CHECKED	



ORIGINAL SURVEY NO.	SURVEYED	DATE
NOTE BOOK	PLOTTED	BY
NO.	TEMPLATE	
	AREAS CHECKED	
	AREAS CHECKED	

LAYOUT	RLT	12/15/2016
DRAWN	RLT	12/15/2016
REVIEWED	MTH	1/16/2017



EARTHWORK ENDS PRESTAGE 2
 STA 1928+28.50
 C=0.0 SQ FT F=0.0 SQ FT
 EARTHWORK PRESTAGE 2
 C=7.8 SQ FT F=0.0 SQ FT

PRESTAGE 2
 TEMPORARY
 PAVEMENT

FILE NAME =	USER NAME = hehr01663	DESIGNED - RLT	REVISIED -	STATE OF ILLINOIS DEPARTMENT OF TRANSPORTATION	CROSS SECTIONS 19TH STREET			F.A.I. RTE.	SECTION	COUNTY	TOTAL SHEETS	SHEET NO.
D2CONAB-HPS-sht-xssh07L.dgn		DRAWN - RLT	REVISIED -					74	(81-1)R & 81-IHVBR	ROCK ISLAND	1504	1466
PLOT SCALE =		CHECKED - MTH	REVISIED -		CONTRACT NO. 64C08			ILLINOIS FED. AID PROJECT				
PLOT DATE = 1/19/2017		DATE - 1/20/2017	REVISIED -		SCALE:	SHEET NO. 52 OF 52 SHEETS	STA. 1928+25.00 TO STA. 1928+50.00					

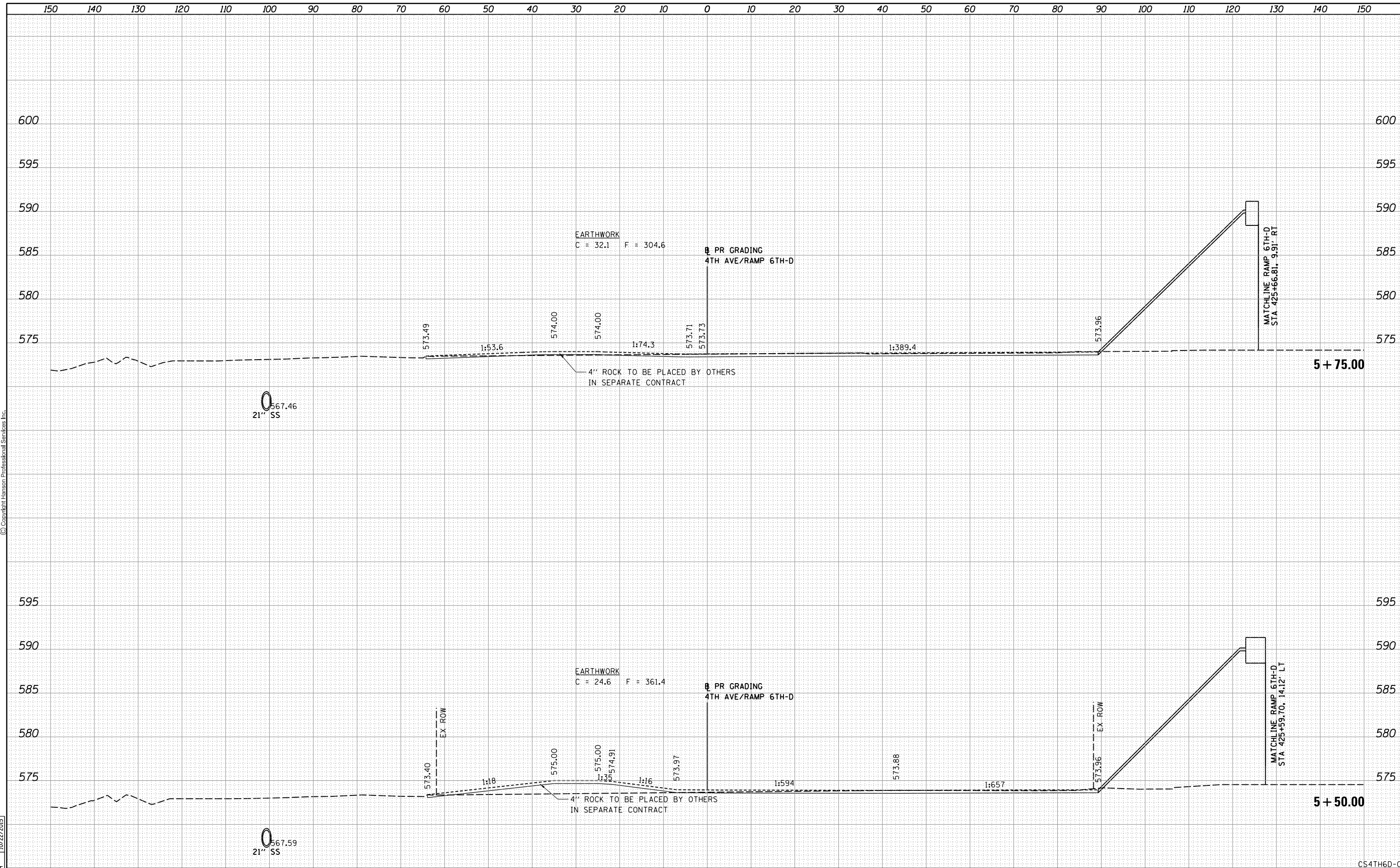
CS19TH-52

FINAL SURVEY NO.	SURVEYED	DATE
NOTE BOOK	PLOTTED	
AREAS CHECKED	TEMPLATE	
	AREAS CHECKED	



ORIGINAL SURVEY NO.	SURVEYED	DATE
NOTE BOOK	PLOTTED	
AREAS CHECKED	TEMPLATE	
	AREAS CHECKED	

LAYOUT	RLT	11/20/2014
DRAWN	RLT	11/20/2014
REVIEWED	MTH	10/22/2015



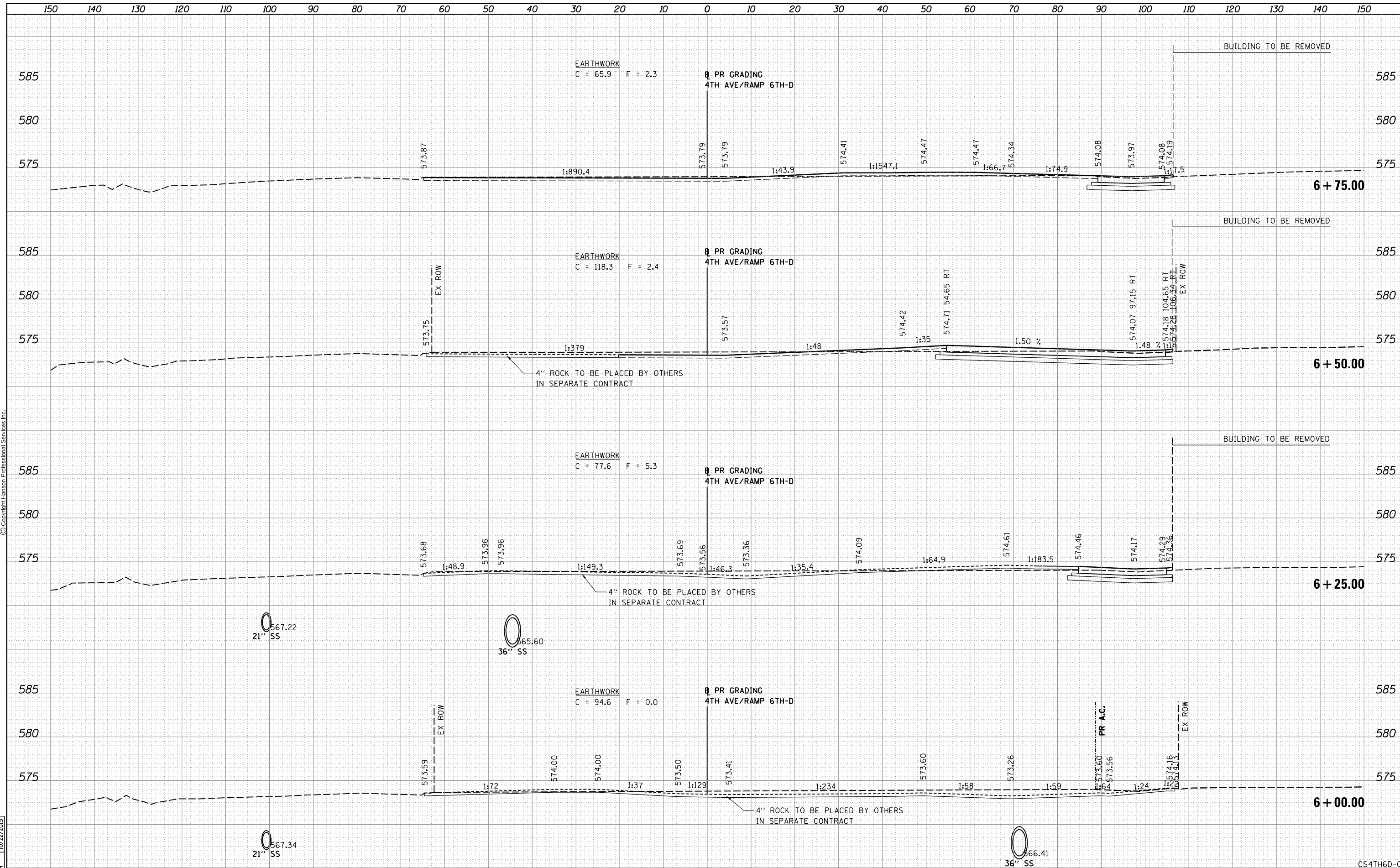
FILE NAME = D2CONAB-HPS-shr-xssht.37M.dgn	USER NAME = hehr@1663	DESIGNED - RLT	REVISIED -	STATE OF ILLINOIS DEPARTMENT OF TRANSPORTATION	CROSS SECTIONS PROPOSED GRADING AREA 4TH AVENUE/RAMP 6TH-D		F.A.I. RTE.	SECTION	COUNTY	TOTAL SHEETS	SHEET NO.
	PLOT SCALE =	DRAWN - RLT	REVISIED -		74	(81-1)R & 81-IHVBR	ROCK ISLAND	1504	1469		
	PLOT DATE = 1/19/2017	CHECKED - MTH	REVISIED -		SCALE: SHEET NO. 3 OF 7 SHEETS STA. 5+50.00 TO STA. 5+75.00		CONTRACT NO. 64C08		ILLINOIS FED. AID PROJECT		
		DATE - 1/20/2017	REVISIED -								

FINAL SURVEY NO.	SURVEYED	DATE
NOTE BOOK NO.	PLOTTED	BY
AREAS CHECKED	TEMPLATE	
	AREAS	
	CHECKED	



ORIGINAL SURVEY NO.	SURVEYED	DATE
NOTE BOOK NO.	PLOTTED	BY
AREAS CHECKED	TEMPLATE	
	AREAS	
	CHECKED	

LAYOUT	RLT	11/20/2014
DRAWN	RLT	11/20/2014
REVIEWED	MTH	10/22/2015



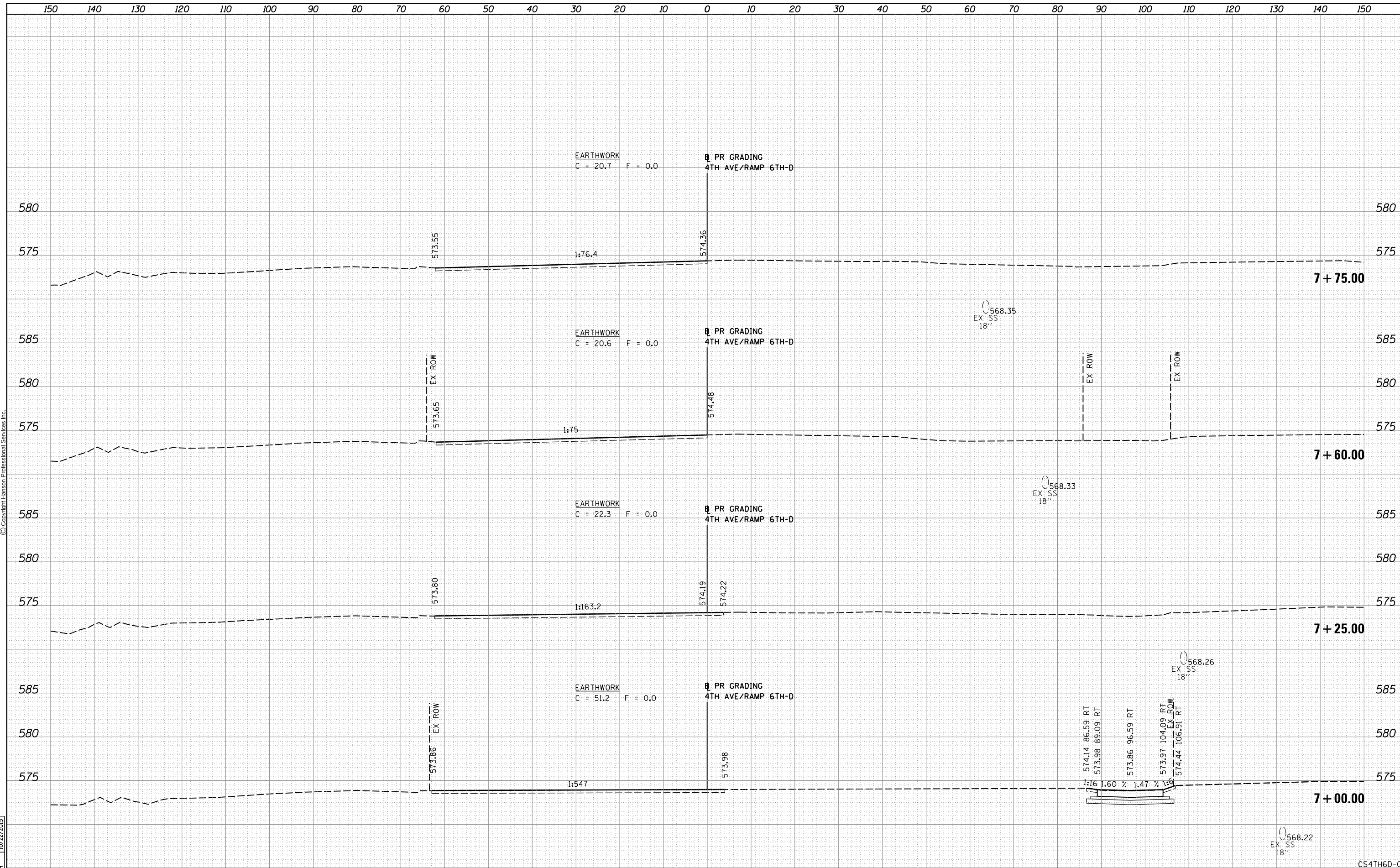
FILE NAME = D2CONAB-HPS-sht-xssht37M.dgn	USER NAME = hehr@1663	DESIGNED - RLT	REVISIED -	STATE OF ILLINOIS DEPARTMENT OF TRANSPORTATION	CROSS SECTIONS PROPOSED GRADING AREA 4TH AVENUE/RAMP 6TH-D			F.A.I. RTE. 74	SECTION (81-1)R & 81-IHVBR	COUNTY ROCK ISLAND	TOTAL SHEETS 1504	SHEET NO. 1470	
PLOT SCALE =	CHECKED - MTH	REVISIED -	SCALE:		SHEET NO. 4 OF 7 SHEETS	STA. 6+00.00	TO STA. 6+75.00	CONTRACT NO. 64C08		ILLINOIS FED. AID PROJECT			
PLOT DATE = 1/19/2017	DATE - 1/20/2017	REVISIED -											
CS4TH6D-04													

FINAL SURVEY	SURVEYED	DATE
NOTE BOOK	PLOTTED	BY
NO.	TEMPLATE	
	AREAS	
	CHECKED	



ORIGINAL SURVEY	SURVEYED	DATE
NOTE BOOK	PLOTTED	BY
NO.	TEMPLATE	
	AREAS	
	CHECKED	

LAYOUT	RLT	11/20/2014
DRAWN	RLT	11/20/2014
REVIEWED	MTH	10/22/2015



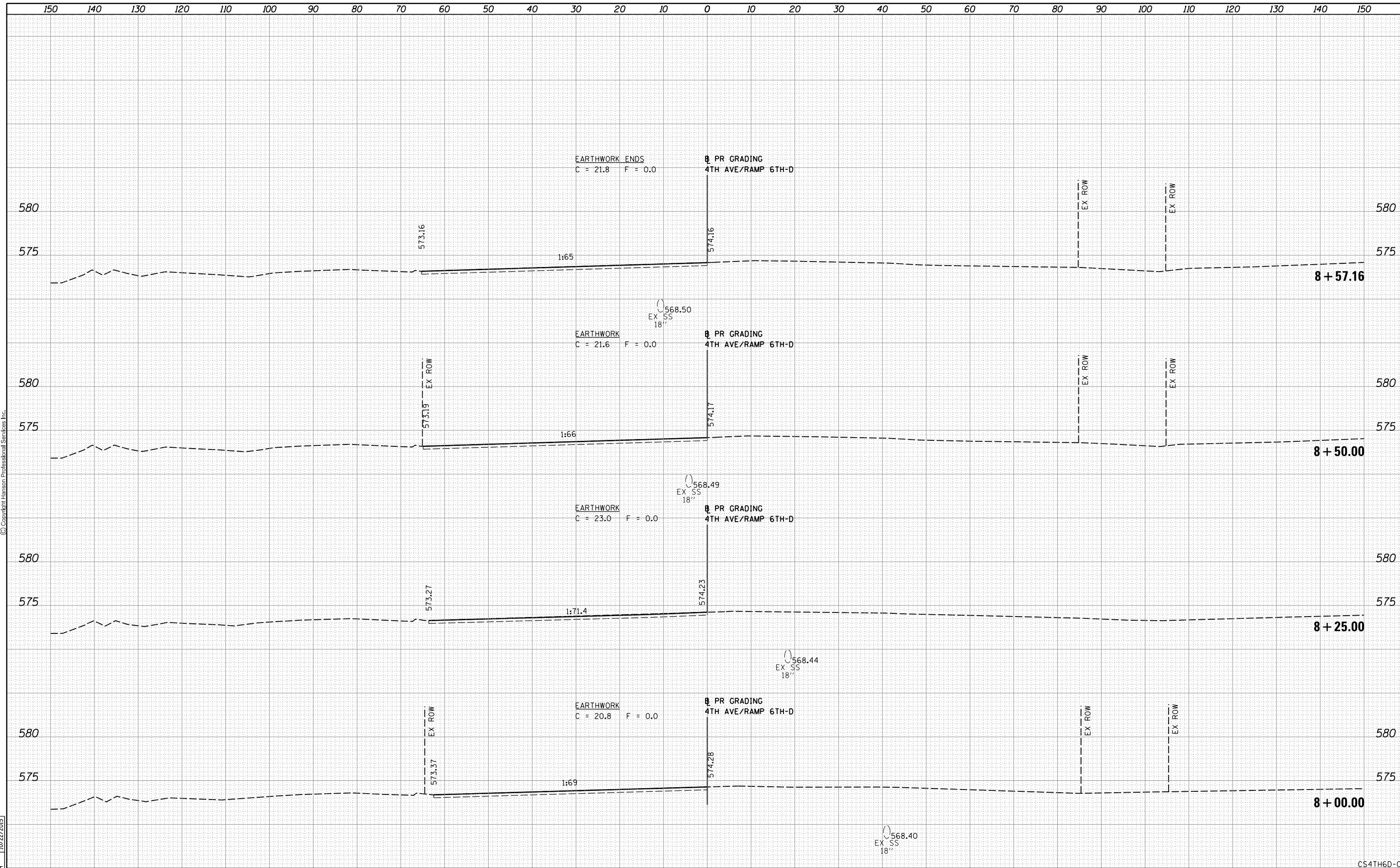
FILE NAME =	USER NAME = hehn01663	DESIGNED - RLT	REVISIED -	STATE OF ILLINOIS DEPARTMENT OF TRANSPORTATION	CROSS SECTIONS PROPOSED GRADING AREA 4TH AVENUE/RAMP 6TH-D			F.A.I. RTE.	SECTION	COUNTY	TOTAL SHEETS	SHEET NO.
D2CONAB-HPS-sht-xssht37M.dgn		DRAWN - RLT	REVISIED -		74	(81-1)R & 81-IHVBR	ROCK ISLAND	1504	1471			
PLOT SCALE =	CHECKED - MTH	REVISIED -	SCALE:		SHEET NO. 5 OF 7 SHEETS	STA. 7+00.00	TO STA. 7+75.00	ILLINOIS FED. AID PROJECT				
PLOT DATE = 1/19/2017	DATE - 1/20/2017	REVISIED -										

FINAL SURVEY	SURVEYED	DATE
NOTE BOOK	PLOTTED	BY
NO.	TEMPLATE	
	AREAS CHECKED	
	AREAS CHECKED	



ORIGINAL SURVEY	SURVEYED	DATE
NOTE BOOK	PLOTTED	BY
NO.	TEMPLATE	
	AREAS CHECKED	
	AREAS CHECKED	

LAYOUT	RLT	11/20/2014
DRAWN	RLT	11/20/2014
REVIEWED	MTH	10/22/2015



FILE NAME = D2CONAB-HPS-sht-xssht37M.dgn	USER NAME = hehr@1663	DESIGNED - RLT	REVISIED -	STATE OF ILLINOIS DEPARTMENT OF TRANSPORTATION	CROSS SECTIONS PROPOSED GRADING AREA 4TH AVENUE/RAMP 6TH-D			F.A.I. RTE.	SECTION	COUNTY	TOTAL SHEETS	SHEET NO.
	PLOT SCALE =	CHECKED - MTH	REVISIED -					74	(81-1)R & 81-IHVBR	ROCK ISLAND	1504	1472
	PLOT DATE = 1/19/2017	DATE - 1/20/2017	REVISIED -		SCALE:	SHEET NO. 6 OF 7 SHEETS	STA. 8+00.00 TO STA. 8+57.16	CONTRACT NO. 64C08				
ILLINOIS FED. AID PROJECT												

CS4TH6D-06

150 140 130 120 110 100 90 80 70 60 50 40 30 20 10 0 10 20 30 40 50 60 70 80 90 100 110 120 130 140 150

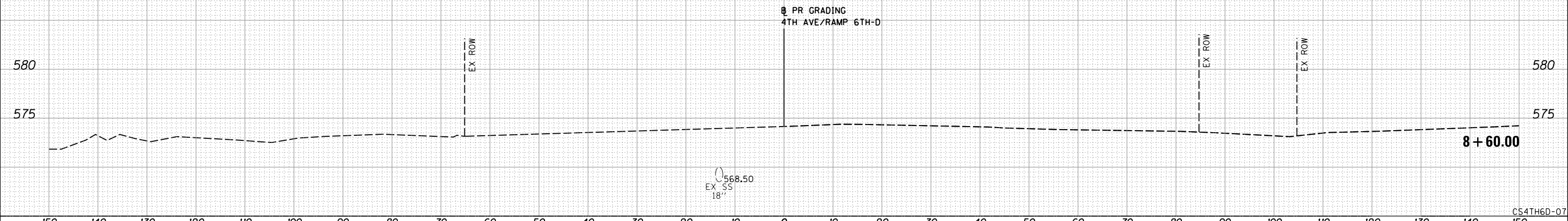
FINAL SURVEY NO.	SURVEYED PLOTTED AREAS CHECKED	BY	DATE



© Copyright Hanson Professional Services Inc.

ORIGINAL SURVEY NO.	SURVEYED PLOTTED AREAS CHECKED	BY	DATE

LAYOUT	RLT	11/20/2014
DRAWN	RLT	11/20/2014
REVIEWED	MTH	10/22/2015



CS4TH6D-07

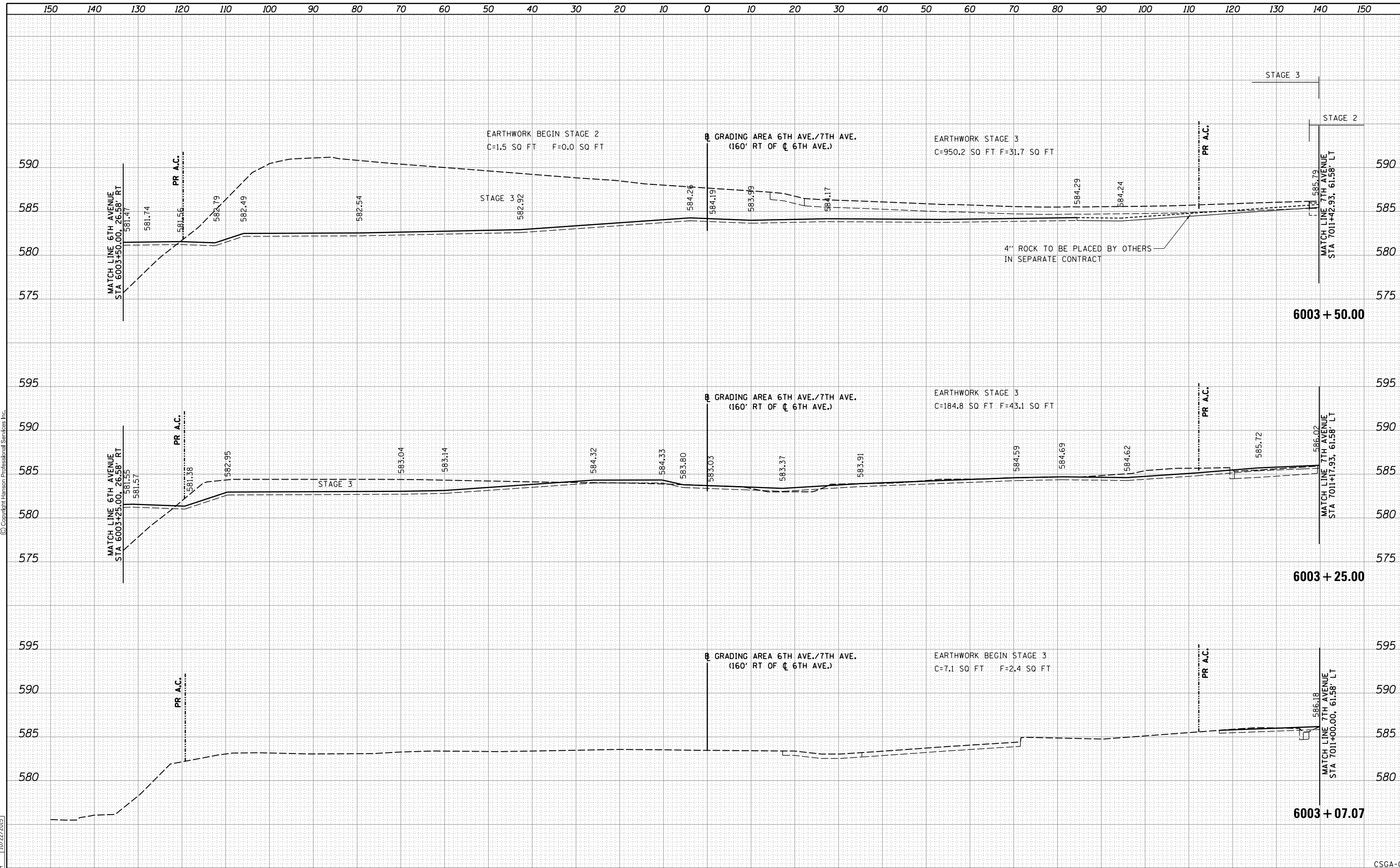
FILE NAME = D2CONAB-HPS-sht-xssht37M.dgn	USER NAME = hehn@1663	DESIGNED - RLT	REVISIED -	STATE OF ILLINOIS DEPARTMENT OF TRANSPORTATION				CROSS SECTIONS PROPOSED GRADING AREA 4TH AVENUE/RAMP 6TH-D				F.A.I. RTE.	SECTION	COUNTY	TOTAL SHEETS	SHEET NO.
		DRAWN - RLT	REVISIED -									74	(81-1)R & 81-IHVBR	ROCK ISLAND	1504	1473
		CHECKED - MTH	REVISIED -									CONTRACT NO. 64C08				
PLOT SCALE =		DATE - 1/20/2017	REVISIED -	SCALE:	SHEET NO. 7 OF 7 SHEETS	STA. 8+60.00	TO STA. 8+60.00	ILLINOIS FED. AID PROJECT								

FINAL SURVEY	SURVEYED	BY	DATE
NOTE BOOK	PLOTTED		
AREAS CHECKED	TEMPLATE		
NO.	AREAS CHECKED		



ORIGINAL SURVEY	SURVEYED	BY	DATE
NOTE BOOK	PLOTTED		
AREAS CHECKED	TEMPLATE		
NO.	AREAS CHECKED		

LAYOUT	CBP	11/20/2014
DRAWN	CBP/RLT	11/20/2014
REVIEWED	MTH	10/22/2015



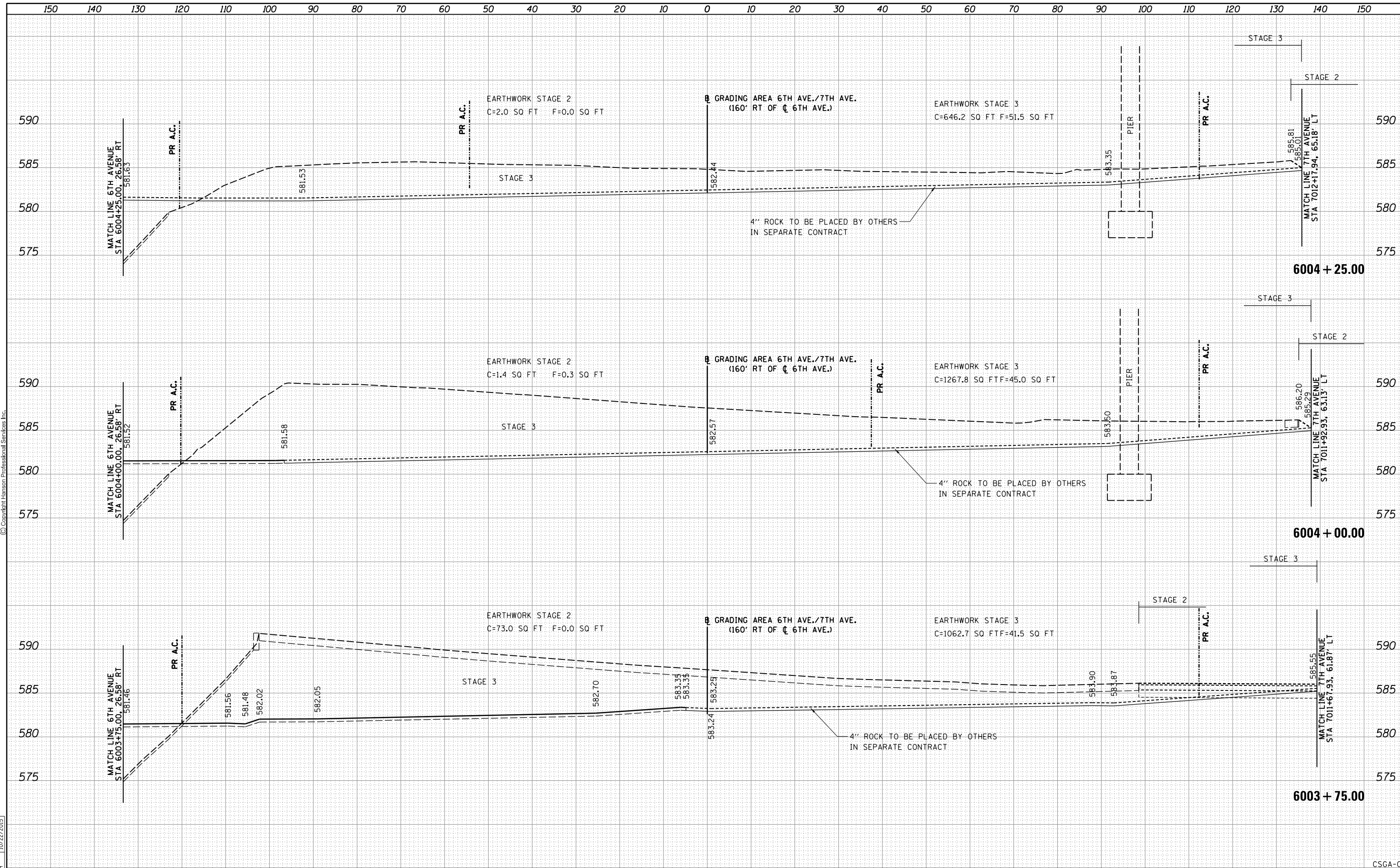
FILE NAME = D2CONAB-HPS-sht-xssht11L.dgn	USER NAME = hehr@1663	DESIGNED - RLT	REVISIED -	STATE OF ILLINOIS DEPARTMENT OF TRANSPORTATION	CROSS SECTIONS PROPOSED GRADING AREA 6TH AVENUE/7TH AVENUE		F.A.I. RTE. 74	SECTION 081-1R & 81-1HBR	COUNTY ROCK ISLAND	TOTAL SHEETS 1504	SHEET NO. 1474	
	PLOT SCALE =	CHECKED - MTH	REVISIED -		SCALE:	SHEET NO. 1 OF 4 SHEETS	STA. 6003+07.07 TO STA. 6003+50.00	ILLINOIS FED. AID PROJECT				
	PLOT DATE = 1/19/2017	DATE - 1/20/2017	REVISIED -									
CSGA-01												

FINAL SURVEY	SURVEYED	BY	DATE
NOTE BOOK	PLOTTED		
NO.	TEMPLATE		
	AREAS CHECKED		



ORIGINAL SURVEY	SURVEYED	BY	DATE
NOTE BOOK	PLOTTED		
NO.	TEMPLATE		
	AREAS CHECKED		

LAYOUT	CBP	11/20/2014
DRAWN	CBP/RLT	11/20/2014
REVIEWED	MTH	10/22/2015



FILE NAME = D2CONAB-HPS-sht-xssht11L.dgn	USER NAME = hehrn@1663	DESIGNED - RLT	REVISIED -	STATE OF ILLINOIS DEPARTMENT OF TRANSPORTATION	CROSS SECTIONS PROPOSED GRADING AREA 6TH AVENUE/7TH AVENUE			F.A.I. RTE. 74	SECTION 081-1R & 81-1HBR	COUNTY ROCK ISLAND	TOTAL SHEETS 1504	SHEET NO. 1475
	PLOT SCALE =	CHECKED - MTH	REVISIED -		SCALE:	SHEET NO. 2 OF 4 SHEETS	STA. 6003+75.00 TO STA. 6004+25.00	CONTRACT NO. 64C08				
	PLOT DATE = 1/19/2017	DATE - 1/20/2017	REVISIED -		ILLINOIS FED. AID PROJECT							
CSGA-02												

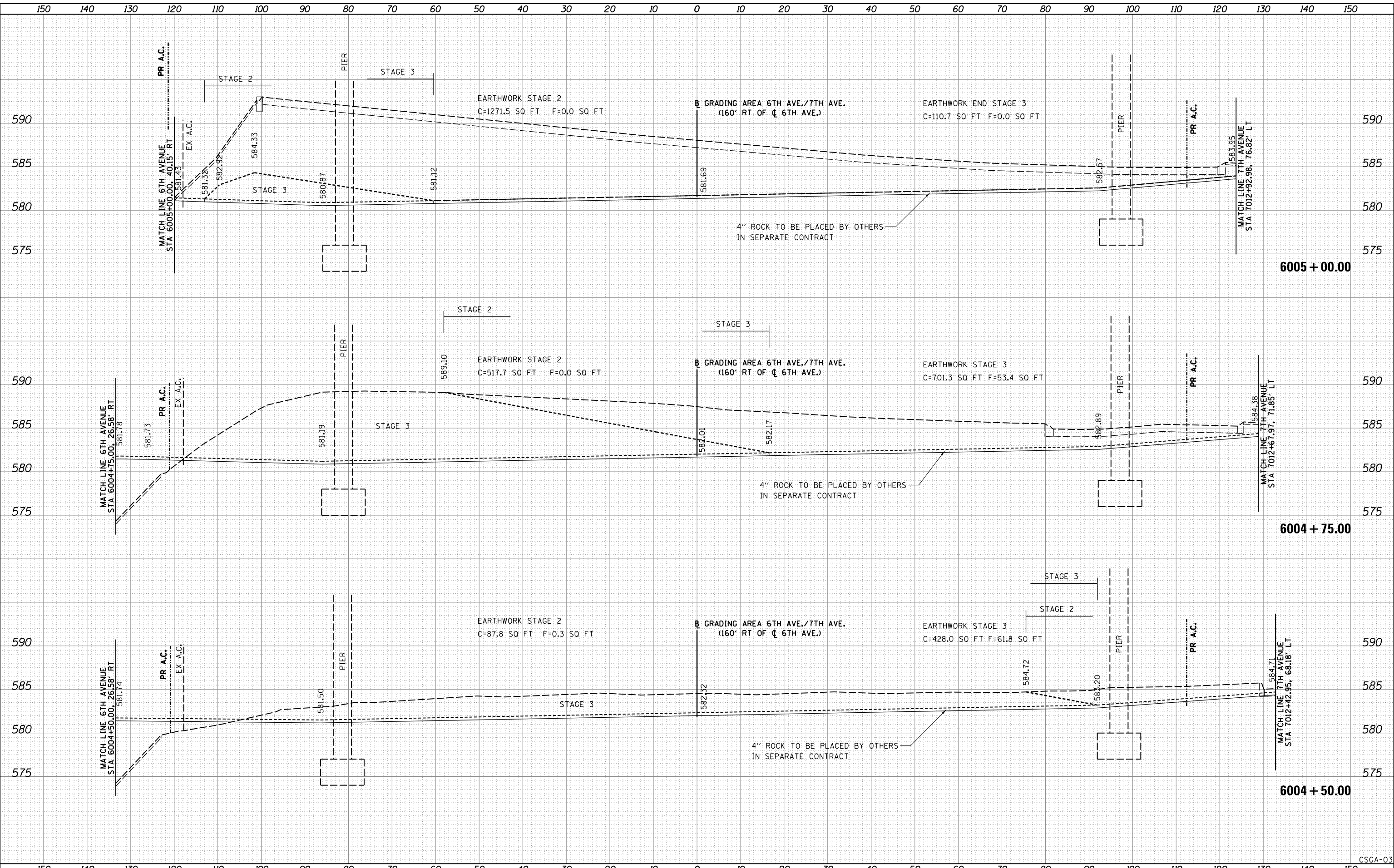
BY	DATE
FINAL SURVEY	SURVEYED
NOTE BOOK	PLOTTED
NO.	TEMPLATE
	AREAS CHECKED
	AREAS CHECKED



© Copyright Hanson Professional Services Inc.

BY	DATE
ORIGINAL SURVEY	SURVEYED
NOTE BOOK	PLOTTED
NO.	TEMPLATE
	AREAS CHECKED
	AREAS CHECKED

LAYOUT	CBP	11/20/2014
DRAWN	CBP/RLT	11/20/2014
REVIEWED	MTH	10/22/2015



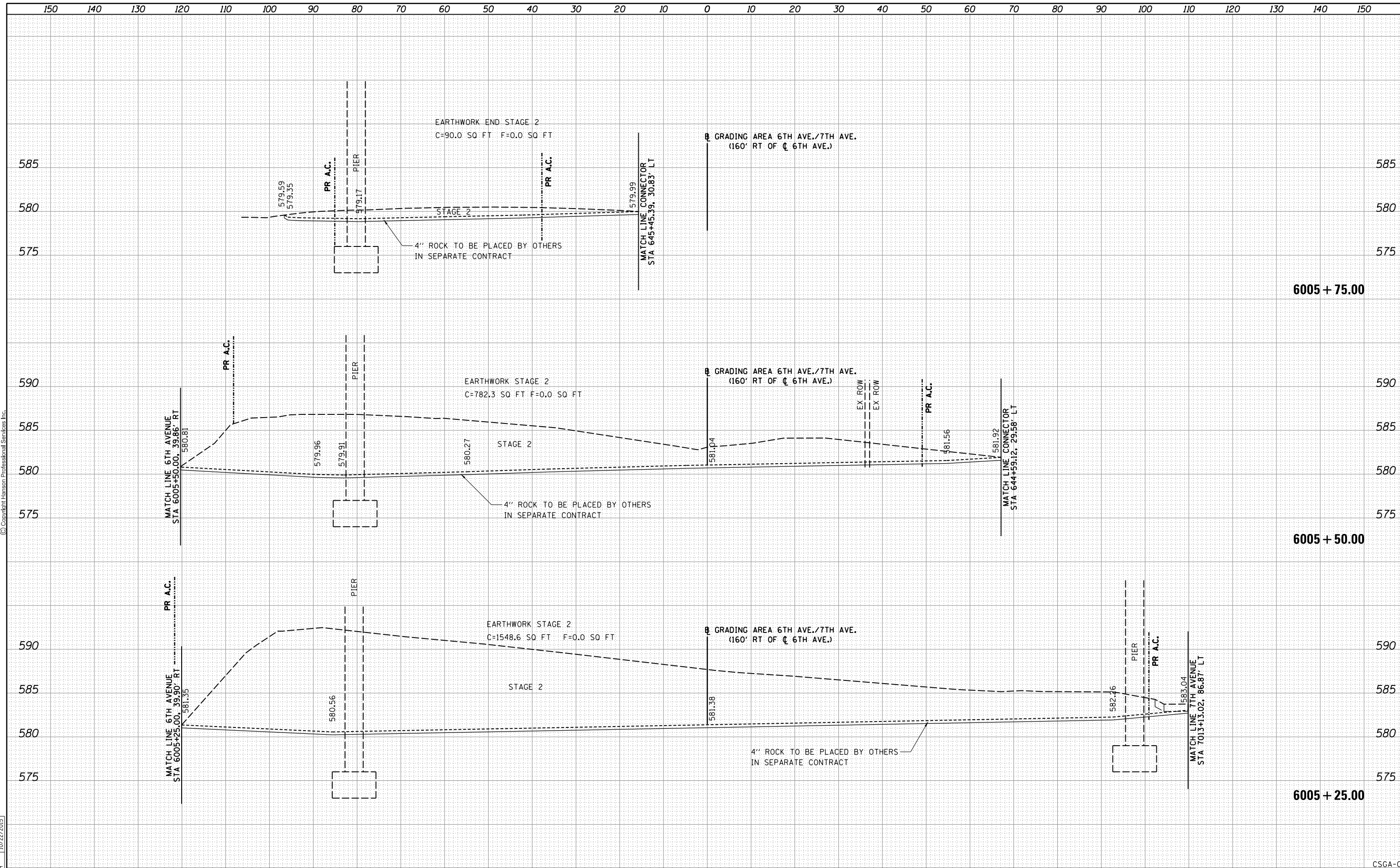
FILE NAME =	D2CONAB-HPS-shr-xssht11L.dgn	USER NAME =	hehr@1663	DESIGNED -	RLT	REVISED -		STATE OF ILLINOIS				F.A.I R.T.E.	SECTION	COUNTY	TOTAL SHEETS	SHEET NO.	
								DEPARTMENT OF TRANSPORTATION				74	(81-1R & 81-1H)BR	ROCK ISLAND	1504	1476	
												SCALE: SHEET NO. 3 OF 4 SHEETS STA. 6004+50.00 TO STA. 6005+00.00				CONTRACT NO. 64C08	
ILLINOIS FED. AID PROJECT																	

FINAL SURVEY	SURVEYED	BY	DATE
NOTE BOOK	PLOTTED		
NO.	TEMPLATE		
	AREAS CHECKED		



ORIGINAL SURVEY	SURVEYED	BY	DATE
NOTE BOOK	PLOTTED		
NO.	TEMPLATE		
	AREAS CHECKED		

LAYOUT	CBP	11/20/2014
DRAWN	CBP/RLT	11/20/2014
REVIEWED	MTH	10/22/2015



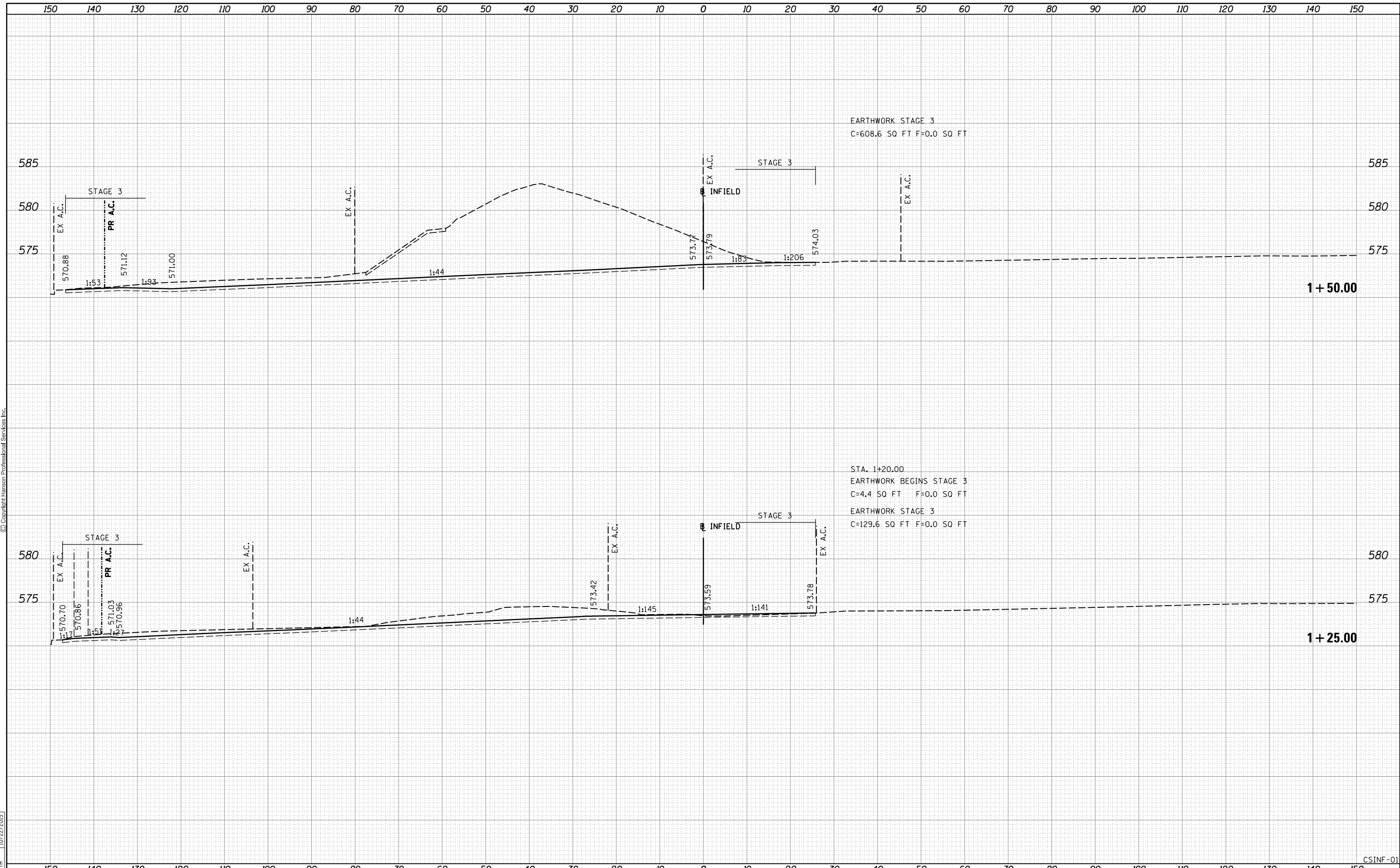
FILE NAME = D2CONAB-HPS-sht-xssht11L.dgn	USER NAME = hehr@1663	DESIGNED - RLT	REVISIED -	STATE OF ILLINOIS DEPARTMENT OF TRANSPORTATION	CROSS SECTIONS PROPOSED GRADING AREA 6TH AVENUE/7TH AVENUE				F.A.I. RTE.	SECTION	COUNTY	TOTAL SHEETS	SHEET NO.
		DRAWN - RLT	REVISIED -		74	81-1R & 81-1HBR	ROCK ISLAND	1504	1477				
		CHECKED - MTH	REVISIED -		CONTRACT NO. 64C08				ILLINOIS FED. AID PROJECT				
		PLOT DATE = 1/19/2017	DATE - 1/20/2017		REVISIED -	SCALE:	SHEET NO. 4 OF 4 SHEETS	STA. 6005+25.00 TO STA. 6005+75.00					

FINAL SURVEY NO.	SURVEYED	DATE
NOTE BOOK NO.	PLOTTED	
AREAS CHECKED	TEMPLATE	
	AREAS	
	CHECKED	



ORIGINAL SURVEY NO.	SURVEYED	DATE
NOTE BOOK NO.	PLOTTED	
AREAS CHECKED	TEMPLATE	
	AREAS	
	CHECKED	

LAYOUT	RLT	11/20/2014
DRAWN	RLT	11/20/2014
REVIEWED	MTH	10/22/2015



FILE NAME = D2CONAB-HPS-sh-t-xssht36L.dgn	USER NAME = hehr@1663	DESIGNED - RLT	REVISIED -	STATE OF ILLINOIS DEPARTMENT OF TRANSPORTATION	CROSS SECTIONS			F.A.I. RTE.	SECTION	COUNTY	TOTAL SHEETS	SHEET NO.
		DRAWN - RLT	REVISIED -		74	81-1R & 81-1HBR	ROCK ISLAND	1504	1478			
		CHECKED - MTH	REVISIED -		CONTRACT NO. 64C08							
		DATE - 1/19/2017	REVISIED -		SCALE:	SHEET NO. 1 OF 17 SHEETS	STA. 1+25.00 TO STA. 1+50.00	ILLINOIS FED. AID PROJECT				

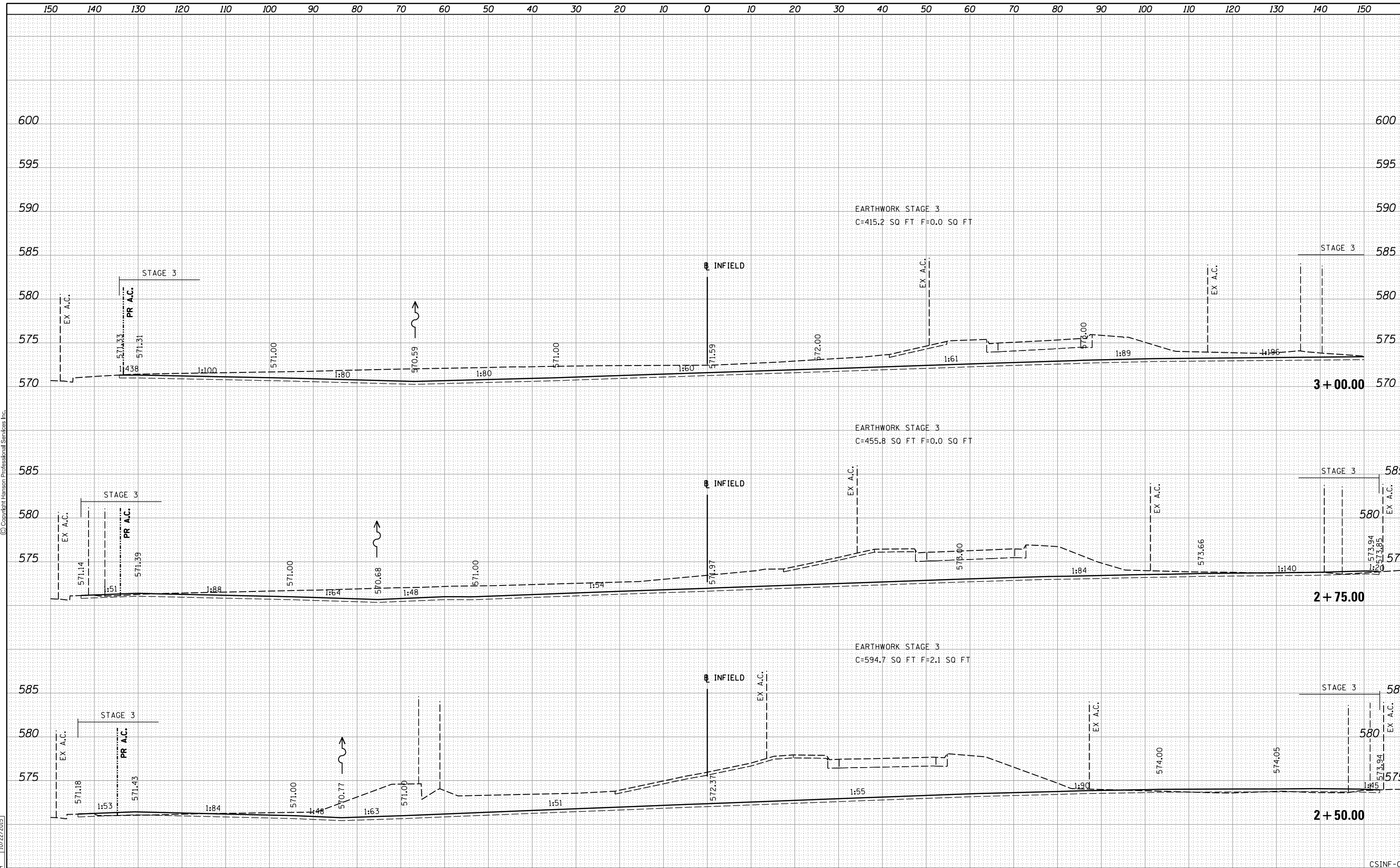
CSINF-01

BY	DATE
FINAL SURVEY	SURVEYED
NOTE BOOK	PLOTTED
NO.	TEMPLATE
	AREAS CHECKED
	AREAS CHECKED



BY	DATE
ORIGINAL SURVEY	SURVEYED
NOTE BOOK	PLOTTED
NO.	TEMPLATE
	AREAS CHECKED
	AREAS CHECKED

RLT	11/20/2014
RLT	11/20/2014
MTH	10/22/2015



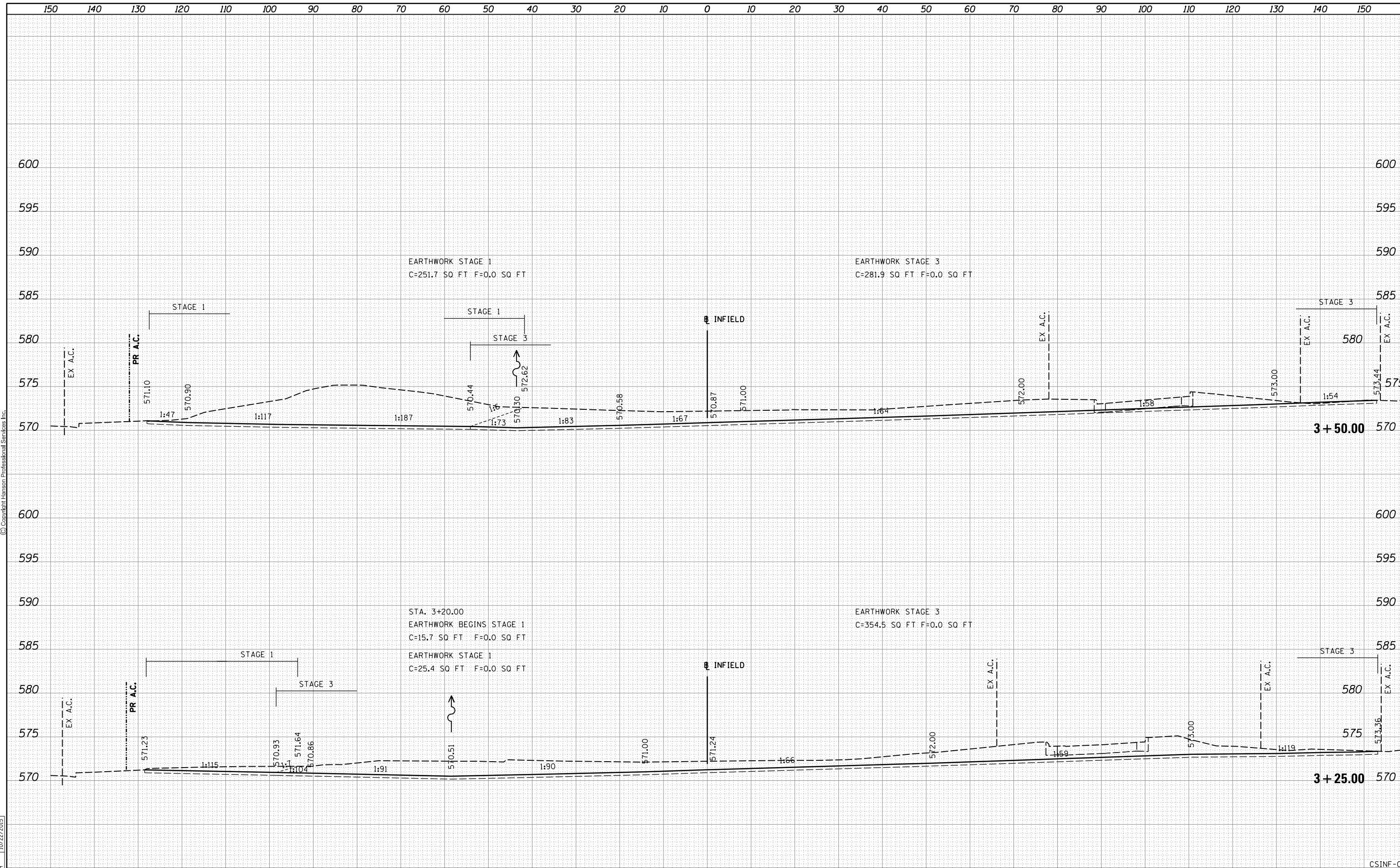
FILE NAME = D2CONAB-HPS-sht-xssht36L.dgn	USER NAME = hehn@1663	DESIGNED - RLT	REVISIED -	STATE OF ILLINOIS DEPARTMENT OF TRANSPORTATION	CROSS SECTIONS INFIELD GRADING AREA RIVER DRIVE/4TH AVENUE			F.A.I. RTE. 74	SECTION 081-1R & 81-1HBR	COUNTY ROCK ISLAND	TOTAL SHEETS 1504	SHEET NO. 1480
		DRAWN - RLT	REVISIED -		SCALE:	SHEET NO. 3 OF 17 SHEETS	STA. 2+50.00	TO STA. 3+00.00	ILLINOIS FED. AID PROJECT		CONTRACT NO. 64C08	
		CHECKED - MTH	REVISIED -									
		PLOT DATE = 1/19/2017	DATE - 1/20/2017	REVISIED -								

FINAL SURVEY	SURVEYED	DATE
NOTE BOOK	PLOTTED	BY
NO.	TEMPLATE	
	AREAS CHECKED	
	AREAS CHECKED	



ORIGINAL SURVEY	SURVEYED	DATE
NOTE BOOK	PLOTTED	BY
NO.	TEMPLATE	
	AREAS CHECKED	
	AREAS CHECKED	

LAYOUT	RLT	11/20/2014
DRAWN	RLT	11/20/2014
REVIEWED	MTH	10/22/2015



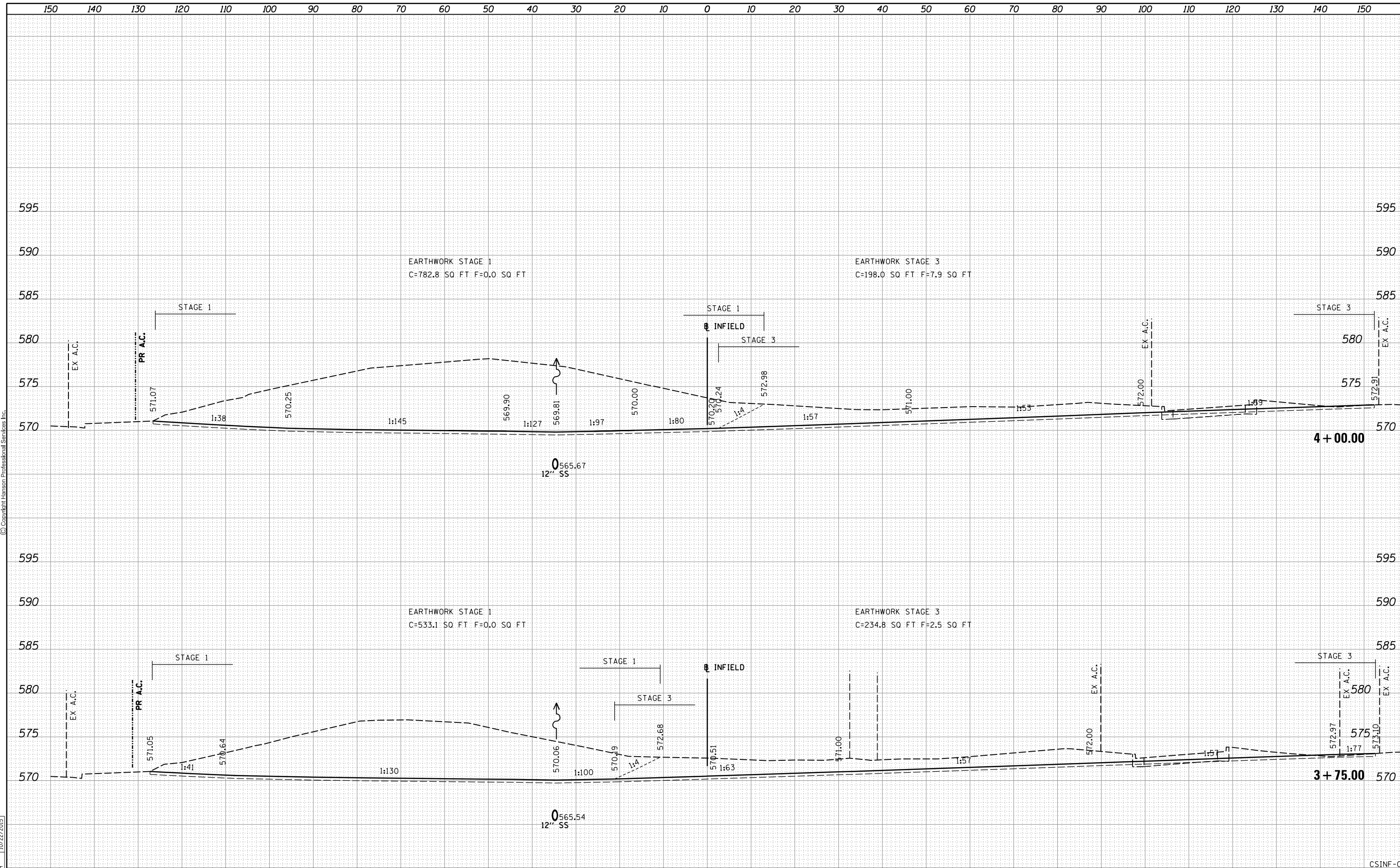
FILE NAME =	USER NAME = hehr@1663	DESIGNED - RLT	REVISED -	STATE OF ILLINOIS DEPARTMENT OF TRANSPORTATION	CROSS SECTIONS INFIELD GRADING AREA RIVER DRIVE/4TH AVENUE			F.A.I. RTE.	SECTION	COUNTY	TOTAL SHEETS	SHEET NO.
D2CONAB-HPS-sht-xssht36L.dgn		DRAWN - RLT	REVISED -					74	81-1R & 81-1HBR	ROCK ISLAND	1504	1481
PLOT SCALE =		CHECKED - MTH	REVISED -		CONTRACT NO. 64C08			ILLINOIS FED. AID PROJECT				
PLOT DATE = 1/19/2017		DATE - 1/20/2017	REVISED -		SCALE:	SHEET NO. 4 OF 17 SHEETS	STA. 3+25.00	TO STA. 3+50.00				

FINAL SURVEY	SURVEYED	DATE
NOTE BOOK	PLOTTED	
NO.	TEMPLATE	
	AREAS CHECKED	
	AREAS CHECKED	



ORIGINAL SURVEY	SURVEYED	DATE
NOTE BOOK	PLOTTED	
NO.	TEMPLATE	
	AREAS CHECKED	
	AREAS CHECKED	

LAYOUT	RLT	11/20/2014
DRAWN	RLT	11/20/2014
REVIEWED	MTH	10/22/2015



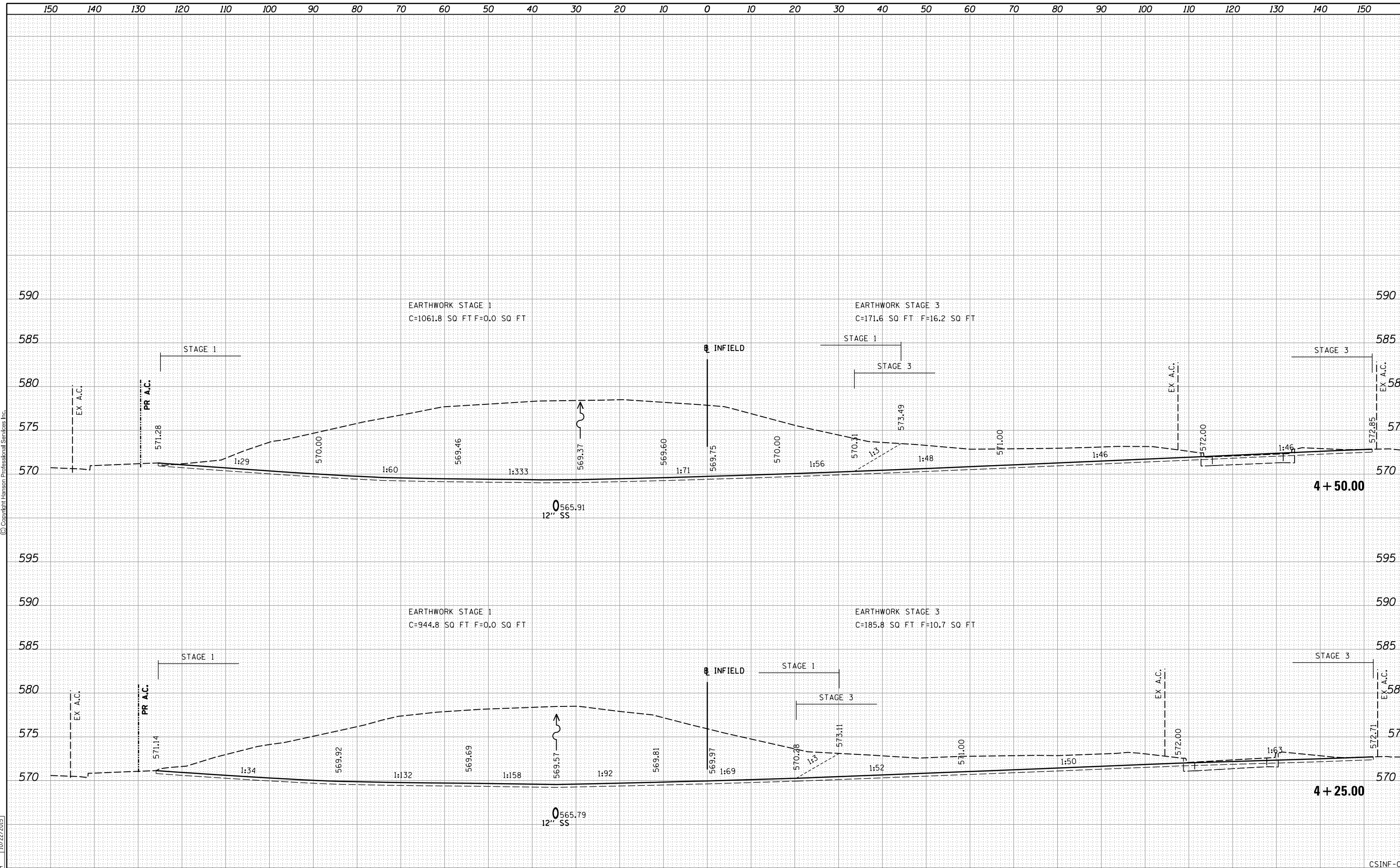
FILE NAME = D2CONAB-HPS-sht-xssht36L.dgn	USER NAME = hehr@1663	DESIGNED - RLT	REVISIED -	STATE OF ILLINOIS DEPARTMENT OF TRANSPORTATION	CROSS SECTIONS INFIELD GRADING AREA RIVER DRIVE/4TH AVENUE			F.A.I. RTE.	SECTION	COUNTY	TOTAL SHEETS	SHEET NO.
		DRAWN - RLT	REVISIED -					74	81-1R & 81-1HBR	ROCK ISLAND	1504	1482
		CHECKED - MTH	REVISIED -		CONTRACT NO. 64C08							
PLOT DATE = 1/19/2017	DATE - 1/20/2017	REVISIED -			SCALE:	SHEET NO. 5 OF 17 SHEETS	STA. 3+75.00 TO STA. 4+00.00	ILLINOIS FED. AID PROJECT				

FINAL SURVEY	SURVEYED	DATE
NOTE BOOK	PLOTTED	BY
NO.	TEMPLATE	
	AREAS CHECKED	



ORIGINAL SURVEY	SURVEYED	DATE
NOTE BOOK	PLOTTED	BY
NO.	TEMPLATE	
	AREAS CHECKED	

LAYOUT	RLT	11/20/2014
DRAWN	RLT	11/20/2014
REVIEWED	MTH	10/22/2015



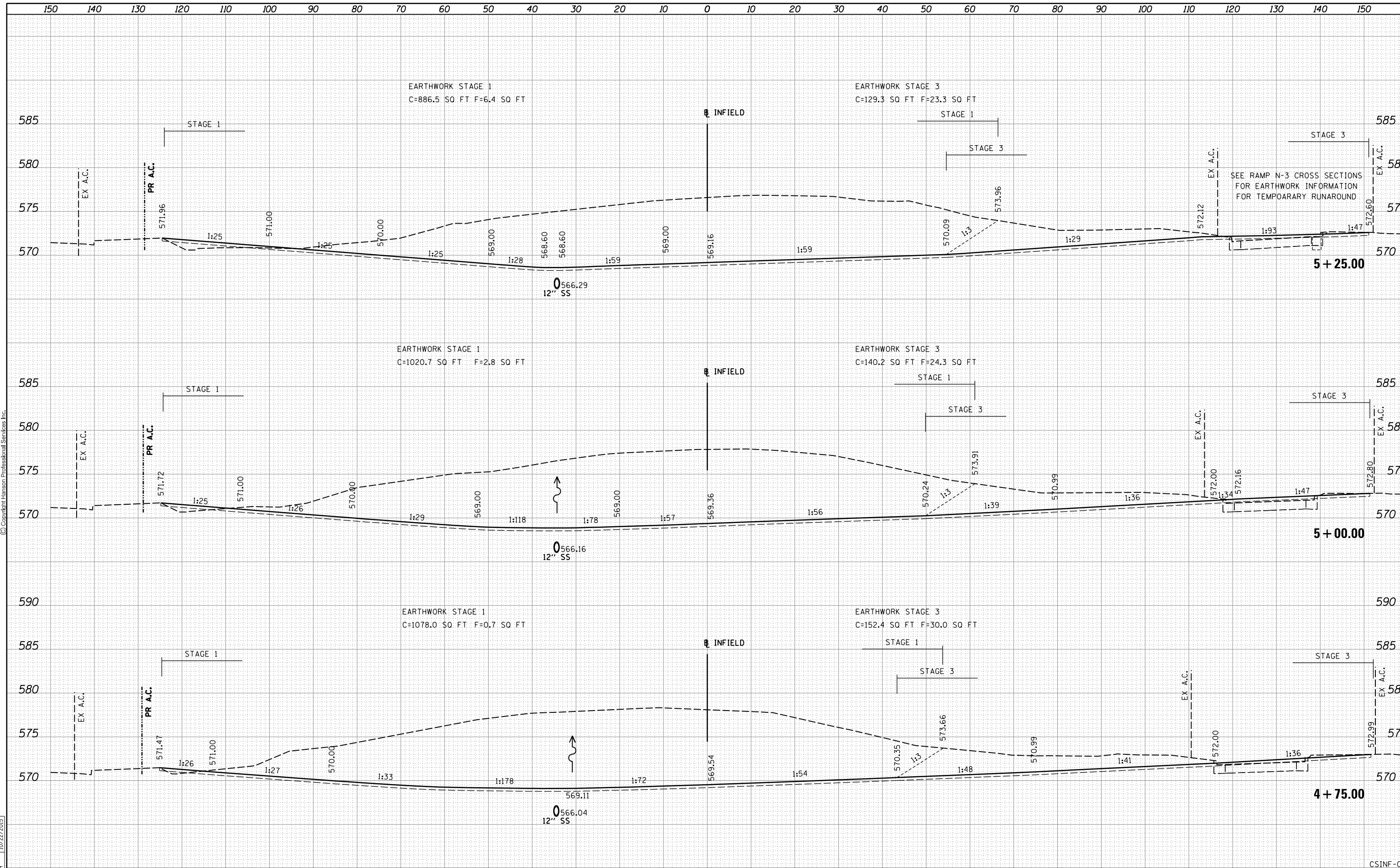
FILE NAME =	USER NAME = hehr@1663	DESIGNED - RLT	REVISIED -	STATE OF ILLINOIS DEPARTMENT OF TRANSPORTATION	CROSS SECTIONS INFIELD GRADING AREA RIVER DRIVE/4TH AVENUE			F.A.I. RTE.	SECTION	COUNTY	TOTAL SHEETS	SHEET NO.
D2CONAB-HPS-sht-xssht.36L.dgn		DRAWN - RLT	REVISIED -		74	081-1R & 81-1HBR	ROCK ISLAND	1504	1483			
PLOT SCALE =		CHECKED - MTH	REVISIED -		CONTRACT NO. 64C08							
PLOT DATE = 1/19/2017		DATE - 1/20/2017	REVISIED -		ILLINOIS FED. AID PROJECT							
				SCALE:	SHEET NO. 6 OF 17 SHEETS			STA. 4+25.00 TO STA. 4+50.00				

DATE	
BY	
SURVEYED	
PLOTTED	
TEMPLATE	
AREAS	
CHECKED	
FINAL SURVEY	
NOTE BOOK	
NO.	



DATE	
BY	
SURVEYED	
PLOTTED	
TEMPLATE	
AREAS	
CHECKED	
ORIGINAL SURVEY	
NOTE BOOK	
NO.	

DATE	11/20/2014
BY	RLT
SURVEYED	
PLOTTED	
TEMPLATE	
AREAS	
CHECKED	
ORIGINAL SURVEY	
NOTE BOOK	
NO.	
DATE	11/20/2014
BY	RLT
SURVEYED	
PLOTTED	
TEMPLATE	
AREAS	
CHECKED	
ORIGINAL SURVEY	
NOTE BOOK	
NO.	
DATE	10/22/2015
BY	MTH
SURVEYED	
PLOTTED	
TEMPLATE	
AREAS	
CHECKED	
ORIGINAL SURVEY	
NOTE BOOK	
NO.	



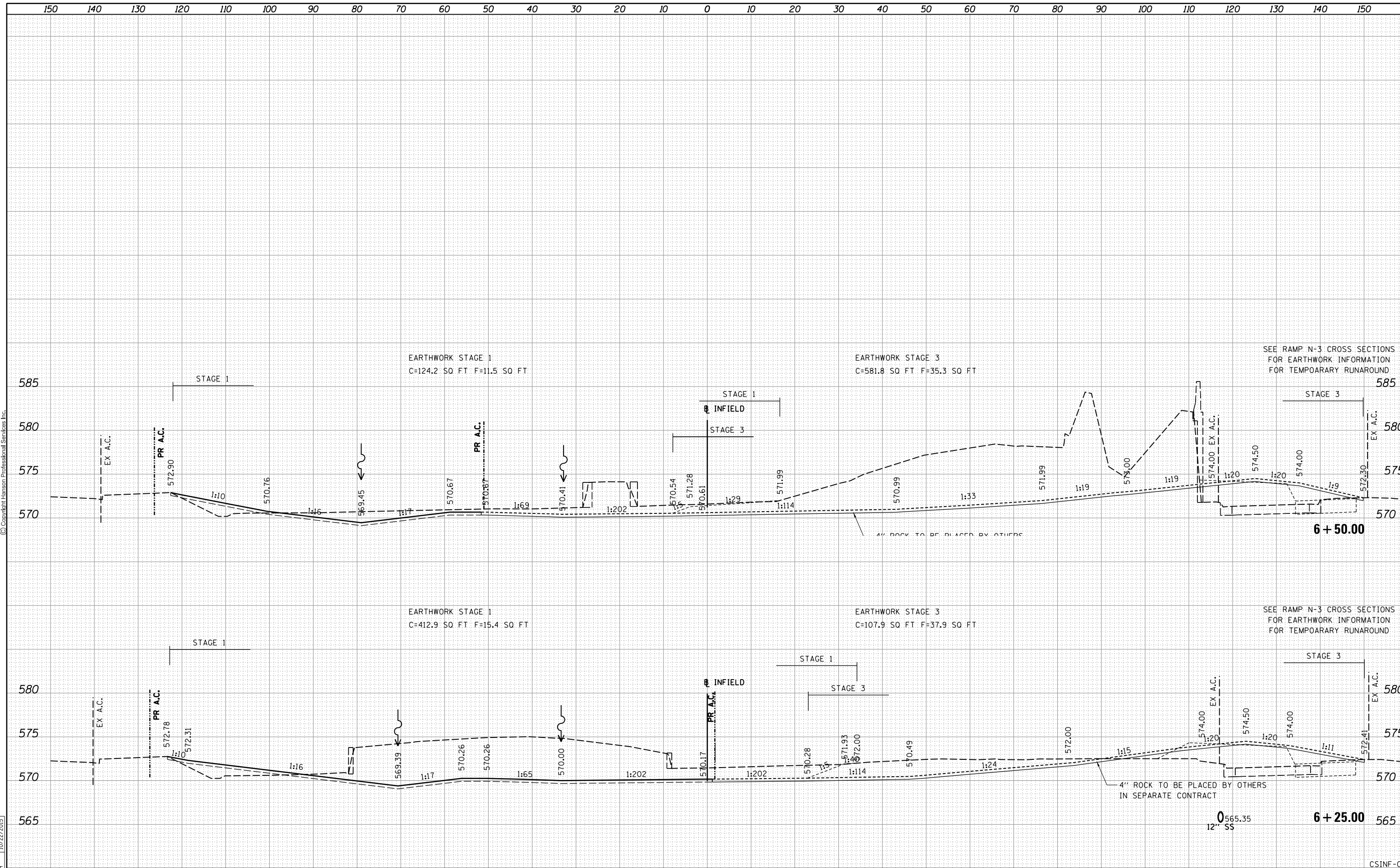
FILE NAME =	D2CONAB-HPS-sh-t-xssht36L.dgn	USER NAME =	hehrn01663	DESIGNED -	RLT	REVISIED -		STATE OF ILLINOIS DEPARTMENT OF TRANSPORTATION CROSS SECTIONS INFIELD GRADING AREA RIVER DRIVE/4TH AVENUE				F.A.I	SECTION	COUNTY	TOTAL SHEETS	SHEET NO.	
LAYOUT	REVIEWED	DRAWN	RLT	CHECKED	MTH	REVISIED -						74	81-1R & 81-1HBR	ROCK ISLAND	1504	1484	
DATE	1/19/2017	DATE	1/20/2017	REVISIED -								SCALE: SHEET NO. 7 OF 17 SHEETS STA. 4+75.00 TO STA. 5+25.00				CONTRACT NO. 64C08	
												ILLINOIS FED. AID PROJECT					

FINAL SURVEY	SURVEYED	BY	DATE
NOTE BOOK	PLOTTED		
NO.	TEMPLATE		
	AREAS CHECKED		
	AREAS CHECKED		



ORIGINAL SURVEY	SURVEYED	BY	DATE
NOTE BOOK	PLOTTED		
NO.	TEMPLATE		
	AREAS CHECKED		
	AREAS CHECKED		

LAYOUT	RLT	11/20/2014
DRAWN	RLT	11/20/2014
REVIEWED	MTH	10/22/2015



FILE NAME =	USER NAME = hehr@1663	DESIGNED - RLT	REVISIED -	CROSS SECTIONS INFIELD GRADING AREA RIVER DRIVE/4TH AVENUE	F.A.I. RTE.	SECTION	COUNTY	TOTAL SHEETS	SHEET NO.
D2CONAB-HPS-sht-xssht36L.dgn		DRAWN - RLT	REVISIED -		74	81-11R & 81-11WB	ROCK ISLAND	1504	1486
		CHECKED - MTH	REVISIED -		CONTRACT NO. 64C08				
		DATE - 1/19/2017	REVISIED -		ILLINOIS FED. AID PROJECT				

STATE OF ILLINOIS
DEPARTMENT OF TRANSPORTATION

SCALE: SHEET NO. 9 OF 17 SHEETS STA. 6+25.00 TO STA. 6+50.00

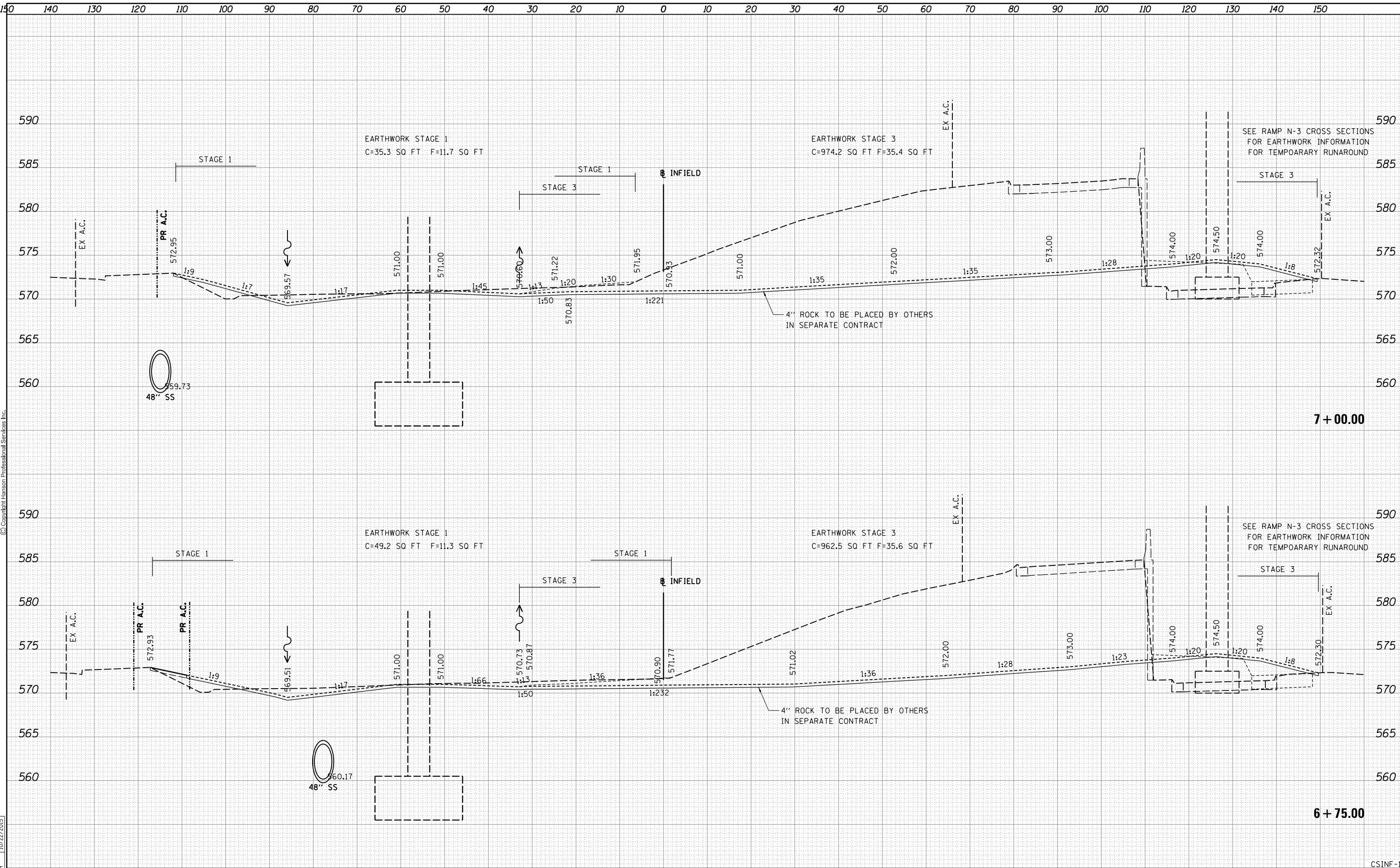
ILLINOIS FED. AID PROJECT

DATE	
BY	
SURVEYED	
PLOTTED	
TEMPLATE	
AREAS	
CHECKED	
FINAL SURVEY	
NOTE BOOK	
NO.	



DATE	
BY	
SURVEYED	
PLOTTED	
TEMPLATE	
AREAS	
CHECKED	
ORIGINAL SURVEY	
NOTE BOOK	
NO.	

DATE	11/20/2014
BY	RLT
SURVEYED	
PLOTTED	
TEMPLATE	
AREAS	
CHECKED	
ORIGINAL SURVEY	
NOTE BOOK	
NO.	



FILE NAME = D2CONAB-HPS-sht-xssht36L.dgn

USER NAME = hehr@1663
 DESIGNED - RLT
 DRAWN - RLT
 CHECKED - MTH
 PLOT DATE = 1/19/2017

REVISIED -
 REVISIED -
 REVISIED -
 REVISIED -

**STATE OF ILLINOIS
 DEPARTMENT OF TRANSPORTATION**

**CROSS SECTIONS
 INFIELD GRADING AREA
 RIVER DRIVE/4TH AVENUE**

SCALE: SHEET NO. 10 OF 17 SHEETS STA. 6+75.00 TO STA. 7+00.00

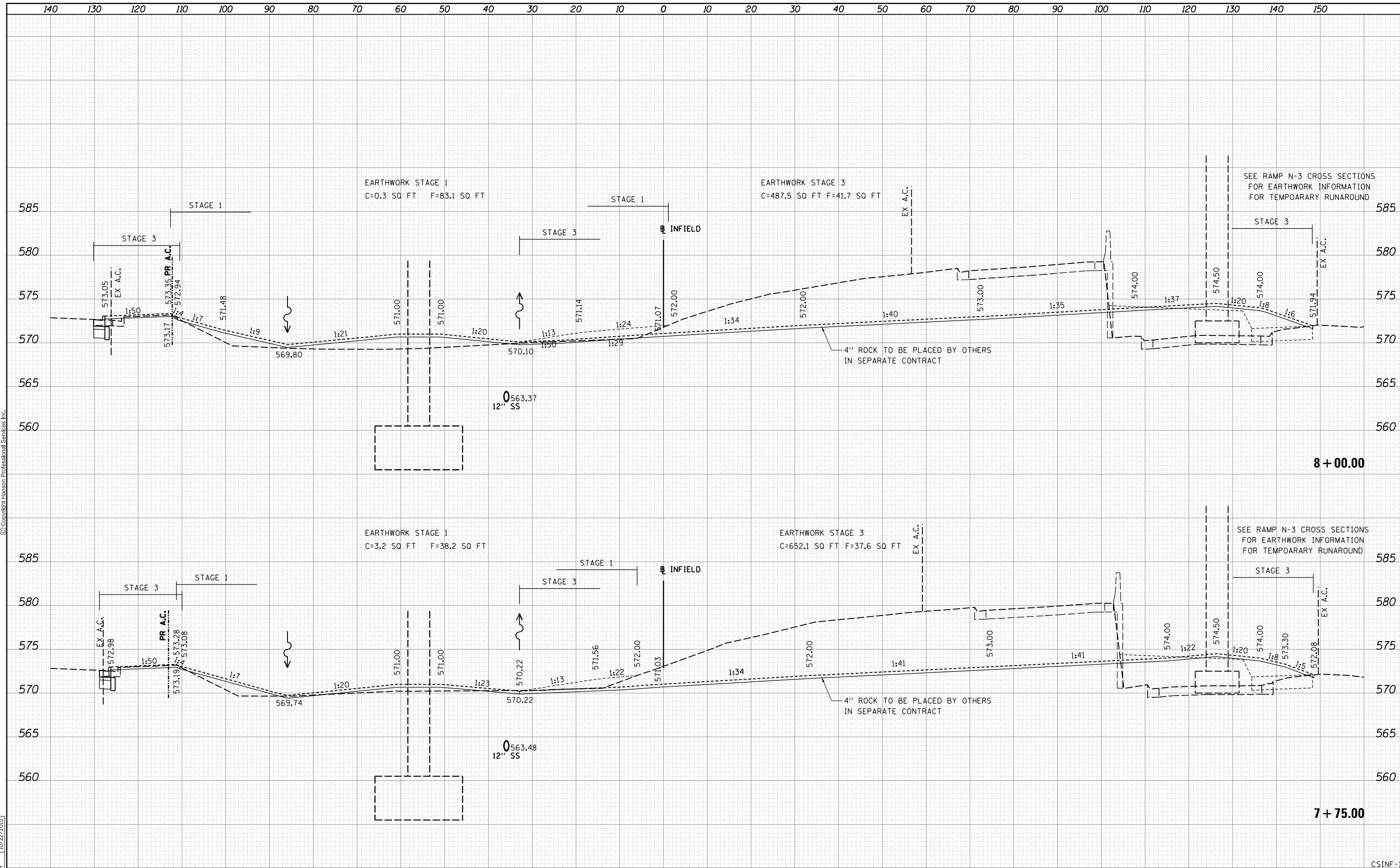
F.A.I. RTE.	SECTION	COUNTY	TOTAL SHEETS	SHEET NO.
74	81-1R & 81-1HBR	ROCK ISLAND	1504	1487
CONTRACT NO. 64C08			ILLINOIS FED. AID PROJECT	

FINAL SURVEY	SURVEYED	DATE
NOTE BOOK	PLOTTED	BY
AREAS CHECKED	TEMPLATE	
NO.	AREAS CHECKED	



ORIGINAL SURVEY	SURVEYED	DATE
NOTE BOOK	PLOTTED	BY
AREAS CHECKED	TEMPLATE	
NO.	AREAS CHECKED	

LAYOUT	RLT	11/20/2014
DRAWN	RLT	11/20/2014
REVIEWED	MTH	10/22/2015



FILE NAME = D2CONAB-HPS-sht-xssht36L.dgn	USER NAME = hehrn@1663	DESIGNED - RLT	REVISIED -	STATE OF ILLINOIS DEPARTMENT OF TRANSPORTATION	CROSS SECTIONS INFIELD GRADING AREA RIVER DRIVE/4TH AVENUE			F.A.I. RTE. 74	SECTION 081-1R & 81-1HBR	COUNTY ROCK ISLAND	TOTAL SHEETS 1504	SHEET NO. 1489
		DRAWN - RLT	REVISIED -		SCALE:	SHEET NO. 12 OF 17 SHEETS	STA. 7+75.00	TO STA. 8+00.00	ILLINOIS FED. AID PROJECT		CONTRACT NO. 64C08	
		CHECKED - MTH	REVISIED -									
		DATE - 1/19/2017	REVISIED -									

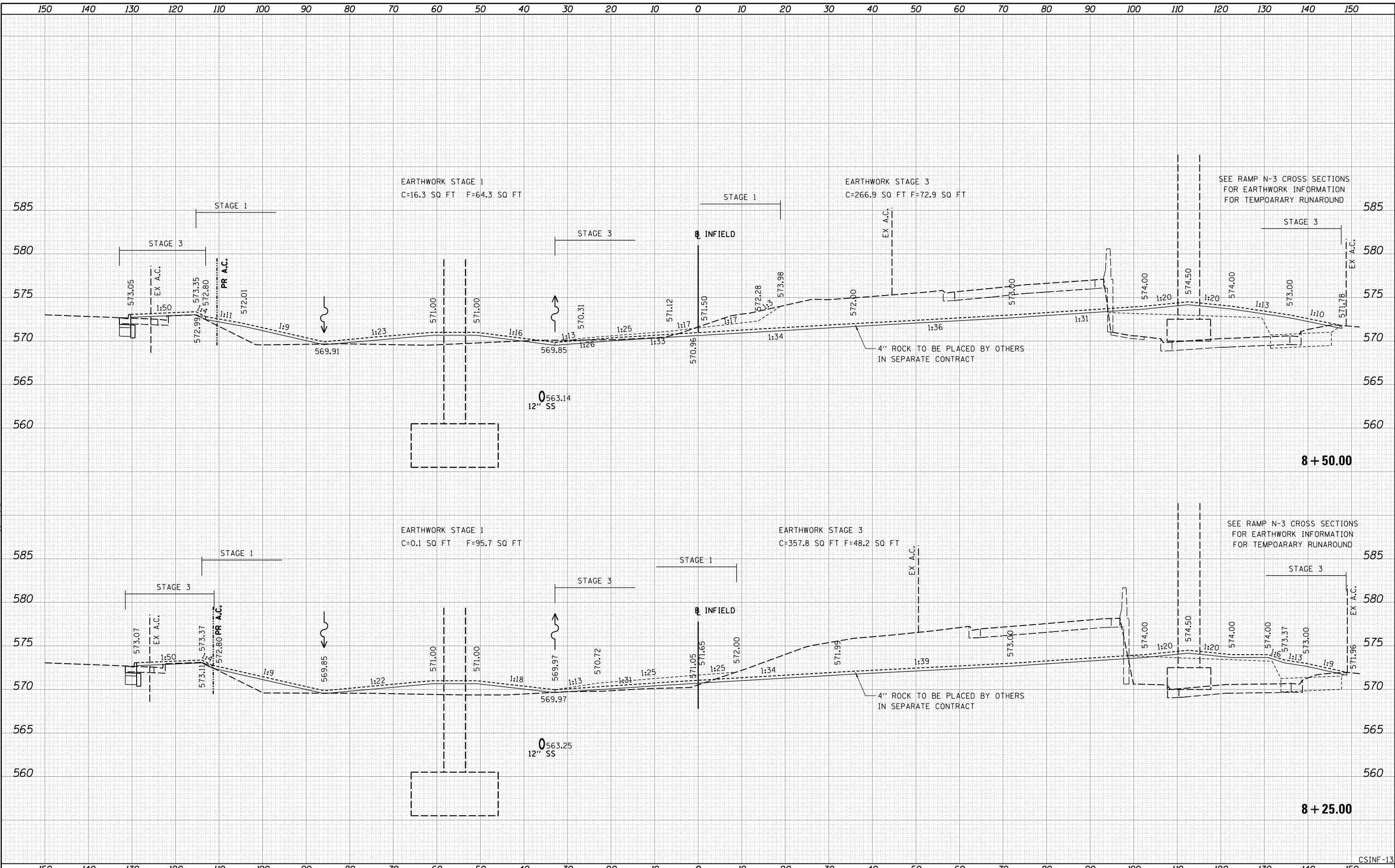
FINAL SURVEY PLOTTED TEMPLATE AREAS CHECKED
BY
DATE
NO.



© Copyright Hanson Professional Services Inc.

ORIGINAL SURVEY PLOTTED TEMPLATE AREAS CHECKED
BY
DATE
NO.

LAYOUT DRAWN REVIEWED
RLT
MTH
11/20/2014
11/20/2014
10/22/2015



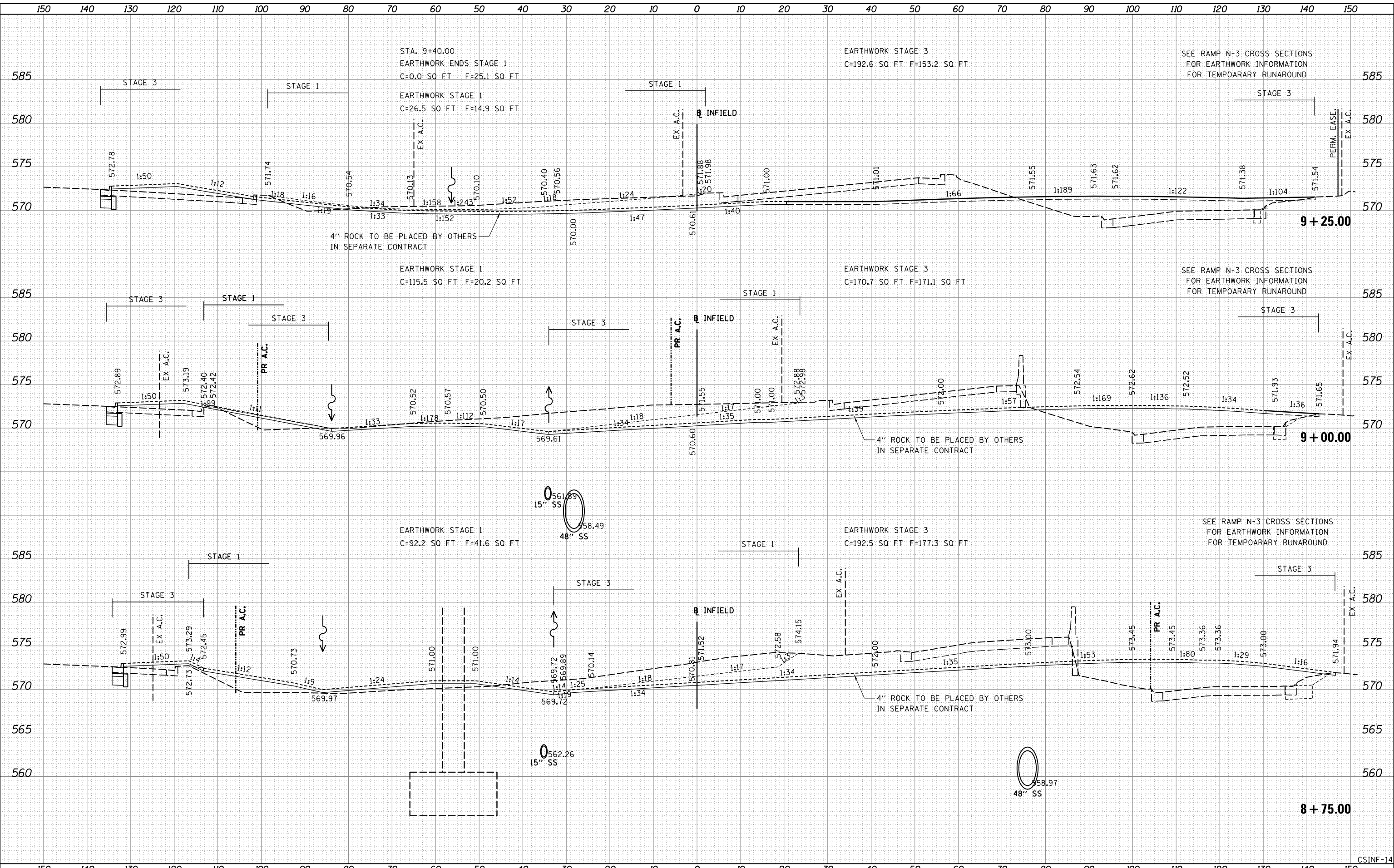
FILE NAME = D2CONAB-HPS-sh-t-xssht36L.dgn	USER NAME = hehr@1663	DESIGNED - RLT	REVISIONS	<p align="center">STATE OF ILLINOIS DEPARTMENT OF TRANSPORTATION</p> <p align="center">CROSS SECTIONS INFIELD GRADING AREA RIVER DRIVE/4TH AVENUE</p>	F.A.I. RTE. 74	SECTION 081-1R & 81-1HBR	COUNTY ROCK ISLAND	TOTAL SHEETS 1504	SHEET NO. 1490	
	PLOT SCALE =	CHECKED - MTH	REVISIONS		SCALE:	SHEET NO. 13 OF 17 SHEETS	STA. 8+25.00	TO STA. 8+50.00	CONTRACT NO. 64C08	
	PLOT DATE = 1/19/2017	DATE - 1/20/2017	REVISIONS		ILLINOIS FED. AID PROJECT					
					CSINF-13					

DATE	
BY	
SURVEYED	
PLOTTED	
TEMPLATE	
AREAS CHECKED	
FINAL SURVEY	
NOTE BOOK	
NO.	



DATE	
BY	
SURVEYED	
PLOTTED	
TEMPLATE	
AREAS CHECKED	
ORIGINAL SURVEY	
NOTE BOOK	
NO.	

DATE	11/20/2014
BY	RLT
SURVEYED	11/20/2014
PLOTTED	11/20/2014
TEMPLATE	11/20/2014
AREAS CHECKED	10/22/2015
FINAL SURVEY	
NOTE BOOK	
NO.	



FILE NAME = D2CONAB-HPS-sht-xssht36L.dgn	USER NAME = hehn@1663	DESIGNED - RLT	REVISIED -	STATE OF ILLINOIS DEPARTMENT OF TRANSPORTATION	CROSS SECTIONS INFIELD GRADING AREA RIVER DRIVE/4TH AVENUE	F.A.I R.T.E.	SECTION	COUNTY	TOTAL SHEETS	SHEET NO.	
		DRAWN - RLT	REVISIED -			74	81-1R & 81-1HBR	ROCK ISLAND	1504	1491	
		CHECKED - MTH	REVISIED -			CONTRACT NO. 64C08					
		PLOT DATE = 1/19/2017	DATE - 1/20/2017			REVISIED -	ILLINOIS FED. AID PROJECT				

SCALE: SHEET NO. 14 OF 17 SHEETS STA. 8+75.00 TO STA. 9+25.00

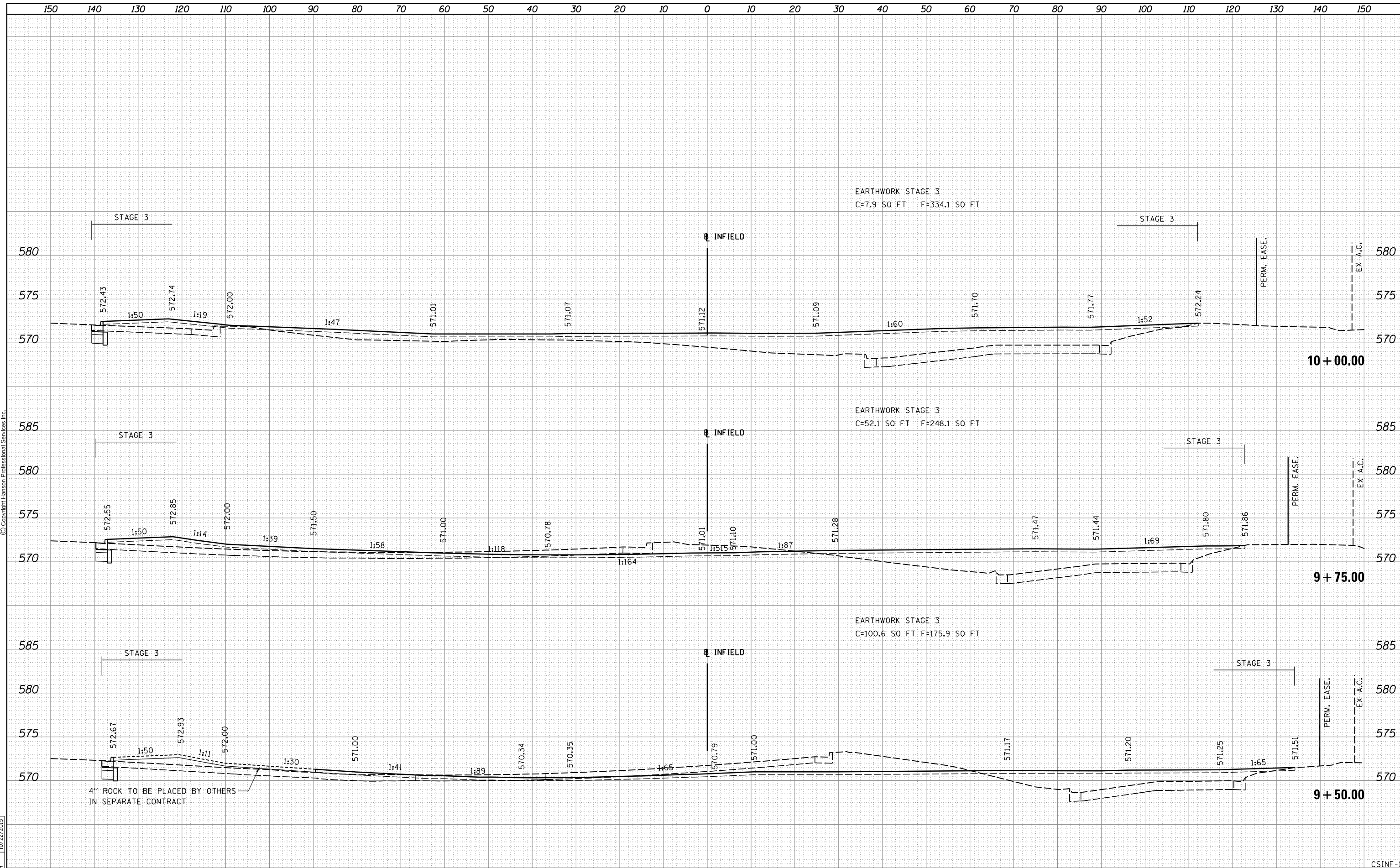
CSINF-14

FINAL SURVEY	SURVEYED	BY	DATE
NOTE BOOK	PLOTTED		
NO.	TEMPLATE		
	AREAS CHECKED		
	AREAS CHECKED		



ORIGINAL SURVEY	SURVEYED	BY	DATE
NOTE BOOK	PLOTTED		
NO.	TEMPLATE		
	AREAS CHECKED		
	AREAS CHECKED		

LAYOUT	RLT	11/20/2014
DRAWN	RLT	11/20/2014
REVIEWED	MTH	10/22/2015



FILE NAME = D2CONAB-HPS-sht-xssht36L.dgn	USER NAME = hehrn@1663	DESIGNED - RLT	REVISIED -	STATE OF ILLINOIS DEPARTMENT OF TRANSPORTATION	CROSS SECTIONS		F.A.I. RTE.	SECTION	COUNTY	TOTAL SHEETS	SHEET NO.
		DRAWN - RLT	REVISIED -		74	(81-11R & 81-11WB)	ROCK ISLAND	1504	1492		
		CHECKED - MTH	REVISIED -		SCALE:		SHEET NO. 15 OF 17 SHEETS		CONTRACT NO. 64C08		
		PLOT DATE = 1/19/2017	REVISIED -		STA. 9+50.00 TO STA. 10+00.00		ILLINOIS FED. AID PROJECT				

150 140 130 120 110 100 90 80 70 60 50 40 30 20 10 0 10 20 30 40 50 60 70 80 90 100 110 120 130 140 150

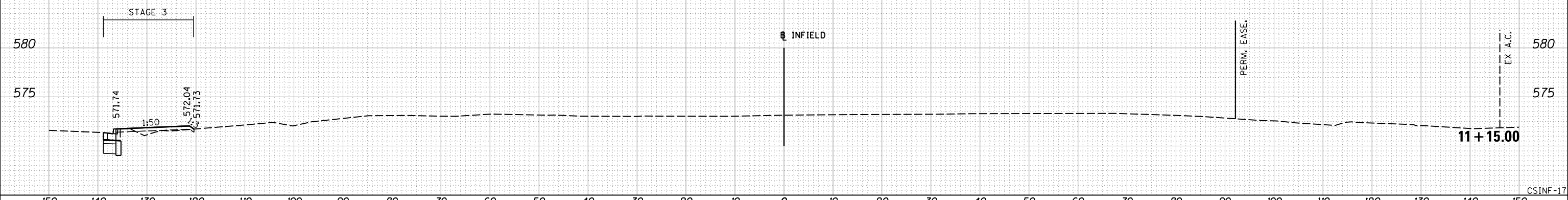
FINAL SURVEY NO.	SURVEYED PLOTTED AREAS CHECKED	BY	DATE



© Copyright Hanson Professional Services Inc.

ORIGINAL SURVEY NO.	SURVEYED PLOTTED AREAS CHECKED	BY	DATE

LAYOUT	RLT	11/20/2014
DRAWN	RLT	11/20/2014
REVIEWED	MTH	10/22/2015



FILE NAME =	D2CONAB-HPS-sht-xssht.36L.dgn	USER NAME =	hehr@1663	DESIGNED -	RLT	REVISIED -		<p align="center">STATE OF ILLINOIS DEPARTMENT OF TRANSPORTATION</p> <p align="center">CROSS SECTIONS INFIELD GRADING AREA RIVER DRIVE/4TH AVENUE</p>				F.A.I. RTE.	SECTION	COUNTY	TOTAL SHEETS	SHEET NO.
		PLOT SCALE =		DRAWN -	RLT	REVISIED -						74	081-1R & 01-1HBR	ROCK ISLAND	1504	1494
		PLOT DATE =	1/19/2017	CHECKED -	MTH	REVISIED -						CONTRACT NO. 64C08				
				DATE -	1/20/2017	REVISIED -						ILLINOIS FED. AID PROJECT				

CSINF-17

EARTHWORK ENDS STAGE 3
C=6.1 SQ FT F=1.5 SQ FT

INFIELD

PERM. EASE.

EX A.C.

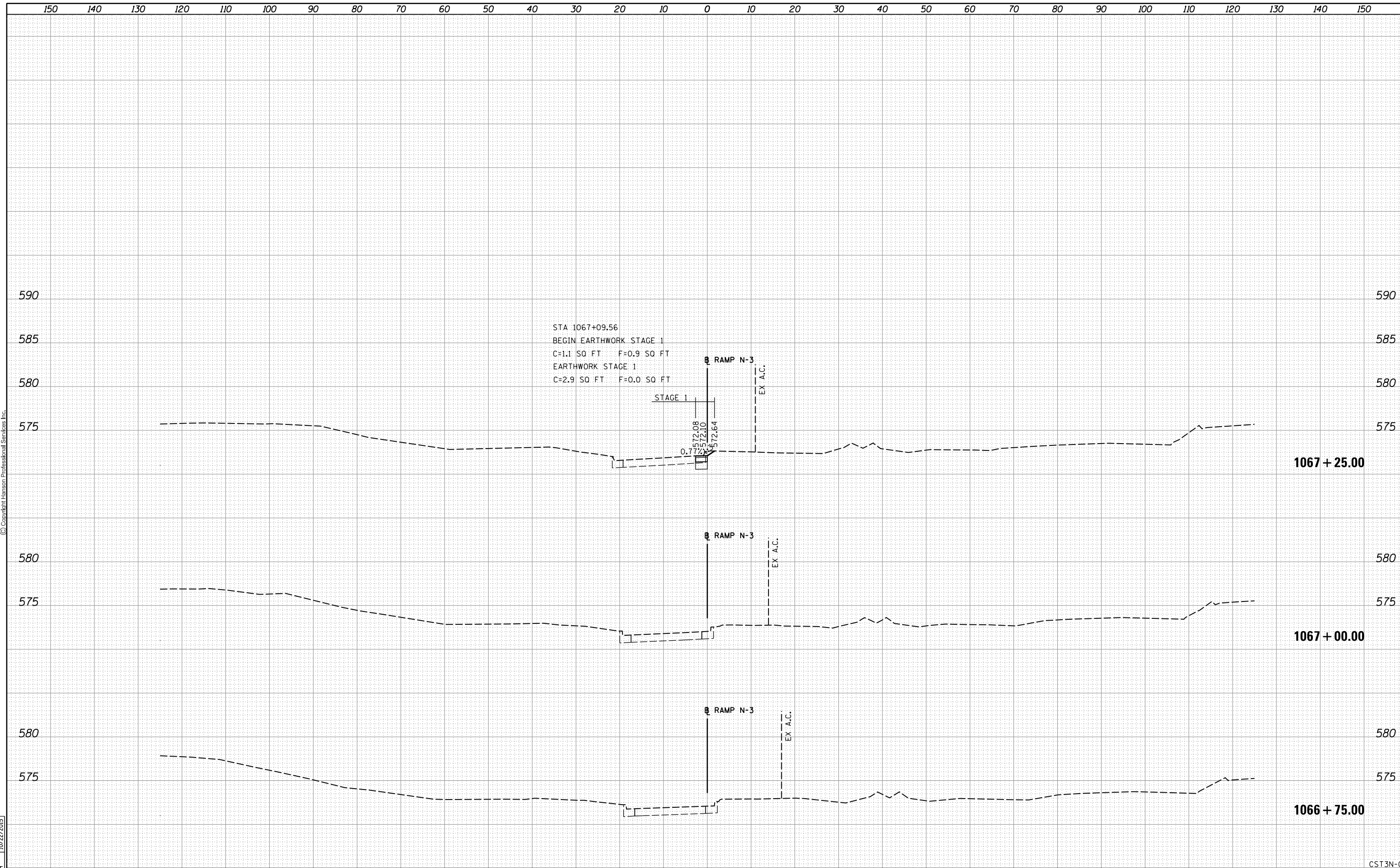
11 + 15.00

FINAL SURVEY	SURVEYED	BY	DATE
NOTE BOOK	PLOTTED		
NO.	TEMPLATE		
	AREAS		
	CHECKED		



ORIGINAL SURVEY	SURVEYED	BY	DATE
NOTE BOOK	PLOTTED		
NO.	TEMPLATE		
	AREAS		
	CHECKED		

LAYOUT	CBP	11/20/2014
DRAWN	CBP	11/20/2014
REVIEWED	MTH	10/22/2015



FILE NAME =	USER NAME = hehr01663	DESIGNED - RLT	REVISIED -	STATE OF ILLINOIS DEPARTMENT OF TRANSPORTATION	CROSS SECTIONS TEMPORARY RAMP N-3 TEMPORARY RUNAROUND			F.A.I. RTE.	SECTION	COUNTY	TOTAL SHEETS	SHEET NO.
D2CONAB-HPS-sh-t-xssht39M.dgn		DRAWN - RLT	REVISIED -		74	(81-1)R & 81-IHVBR	ROCK ISLAND	1504	1495			
PLOT SCALE =		CHECKED - MTH	REVISIED -		CONTRACT NO. 64C08							
PLOT DATE = 1/19/2017		DATE - 1/20/2017	REVISIED -		ILLINOIS FED. AID PROJECT							
SCALE:					SHEET NO. 1 OF 7 SHEETS			STA. 1066+75.00 TO STA. 1067+25.00				

DATE	
BY	
SURVEYED	
PLOTTED	
TEMPLATE	
AREAS	
CHECKED	
FINAL SURVEY	
NOTE BOOK	
NO.	



© Copyright Hanson Professional Services Inc.

DATE	
BY	
SURVEYED	
PLOTTED	
TEMPLATE	
AREAS	
CHECKED	
ORIGINAL SURVEY	
NOTE BOOK	
NO.	

DATE	11/20/2014
BY	CBP
SURVEYED	
PLOTTED	
TEMPLATE	
AREAS	
CHECKED	
ORIGINAL SURVEY	
NOTE BOOK	
NO.	

DATE	11/20/2014
BY	CBP
SURVEYED	
PLOTTED	
TEMPLATE	
AREAS	
CHECKED	
ORIGINAL SURVEY	
NOTE BOOK	
NO.	

DATE	10/22/2015
BY	MTH
SURVEYED	
PLOTTED	
TEMPLATE	
AREAS	
CHECKED	
ORIGINAL SURVEY	
NOTE BOOK	
NO.	

FILE NAME =	D2CONAB-HPS-sht-xssht39M.dgn
USER NAME =	hehr@1663
DESIGNED -	RLT
DRAWN -	RLT
CHECKED -	MTH
DATE -	1/20/2017

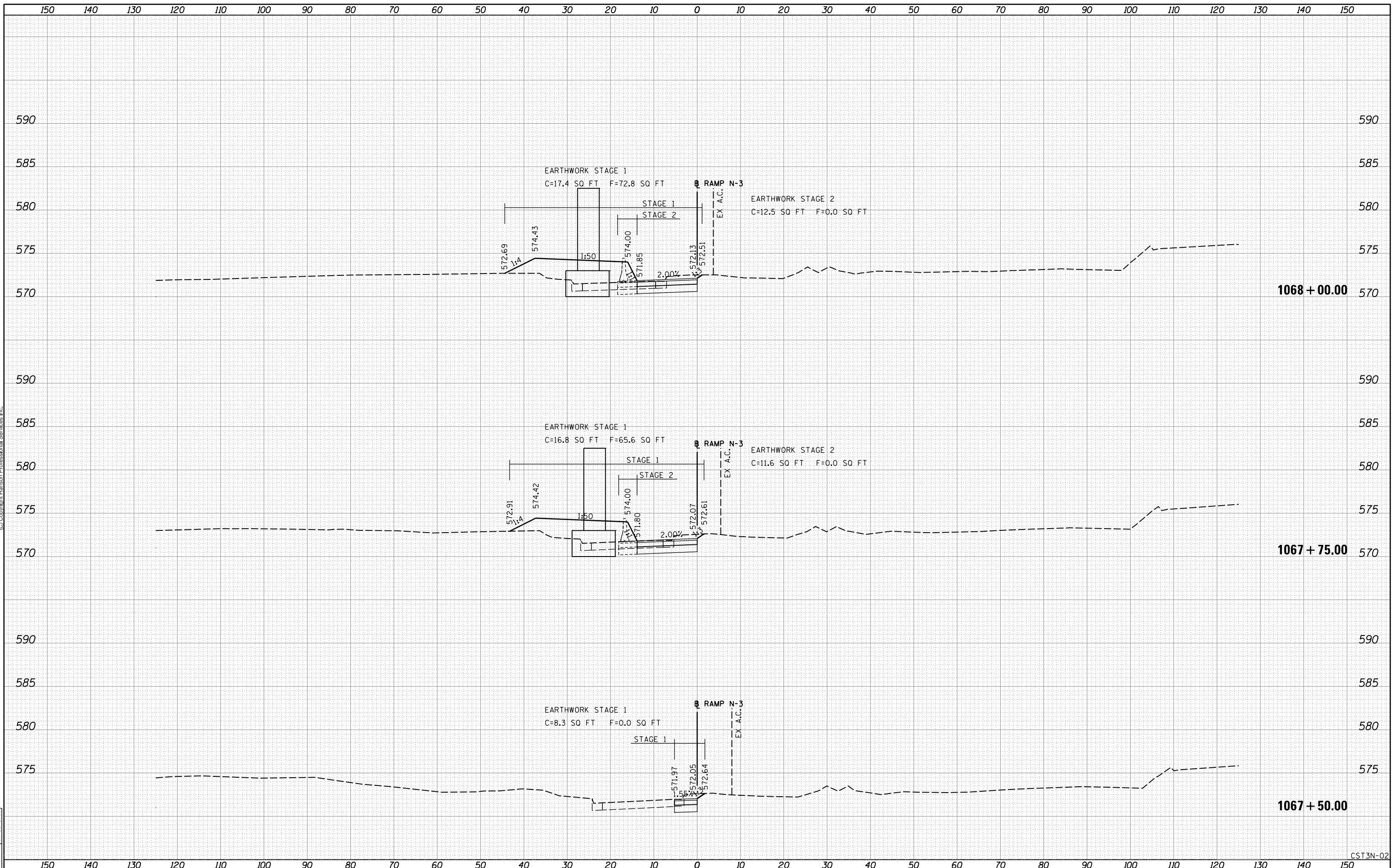
DESIGNED -	RLT	REVISED -	
DRAWN -	RLT	REVISED -	
CHECKED -	MTH	REVISED -	
DATE -	1/20/2017	REVISED -	

**STATE OF ILLINOIS
DEPARTMENT OF TRANSPORTATION**

SCALE:	SHEET NO. 2 OF 7 SHEETS	STA. 1067+50.00 TO STA. 1068+00.00
--------	-------------------------	------------------------------------

**CROSS SECTIONS
TEMPORARY RAMP N-3
TEMPORARY RUNAROUND**

F.A.I. RTE.	SECTION	COUNTY	TOTAL SHEETS	SHEET NO.
74	(81-1)R & 81-IHVBR	ROCK ISLAND	1504	1496
CONTRACT NO.				64C08
ILLINOIS FED. AID PROJECT				



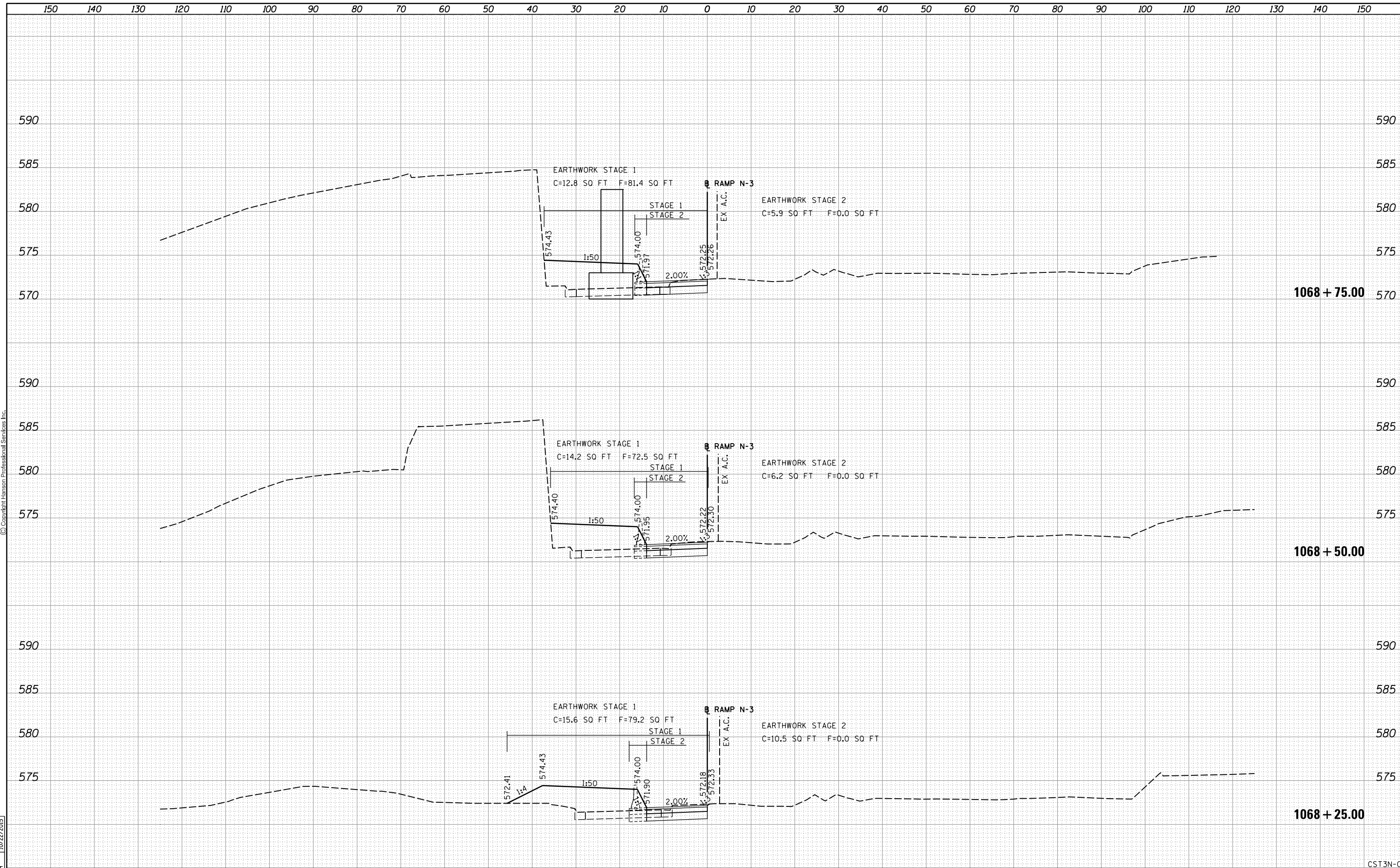
CST3N-02

DATE	
BY	
SURVEYED	
PLOTTED	
TEMPLATE	
AREAS	
CHECKED	
FINAL SURVEY	
NOTE BOOK	
NO.	



DATE	
BY	
SURVEYED	
PLOTTED	
TEMPLATE	
AREAS	
CHECKED	
ORIGINAL SURVEY	
NOTE BOOK	
NO.	

DATE	11/20/2014
BY	CBP
SURVEYED	
PLOTTED	
TEMPLATE	
AREAS	
CHECKED	
ORIGINAL SURVEY	
NOTE BOOK	
NO.	
DATE	11/20/2014
BY	CBP
SURVEYED	
PLOTTED	
TEMPLATE	
AREAS	
CHECKED	
ORIGINAL SURVEY	
NOTE BOOK	
NO.	
DATE	10/22/2015
BY	MTH
SURVEYED	
PLOTTED	
TEMPLATE	
AREAS	
CHECKED	
ORIGINAL SURVEY	
NOTE BOOK	
NO.	



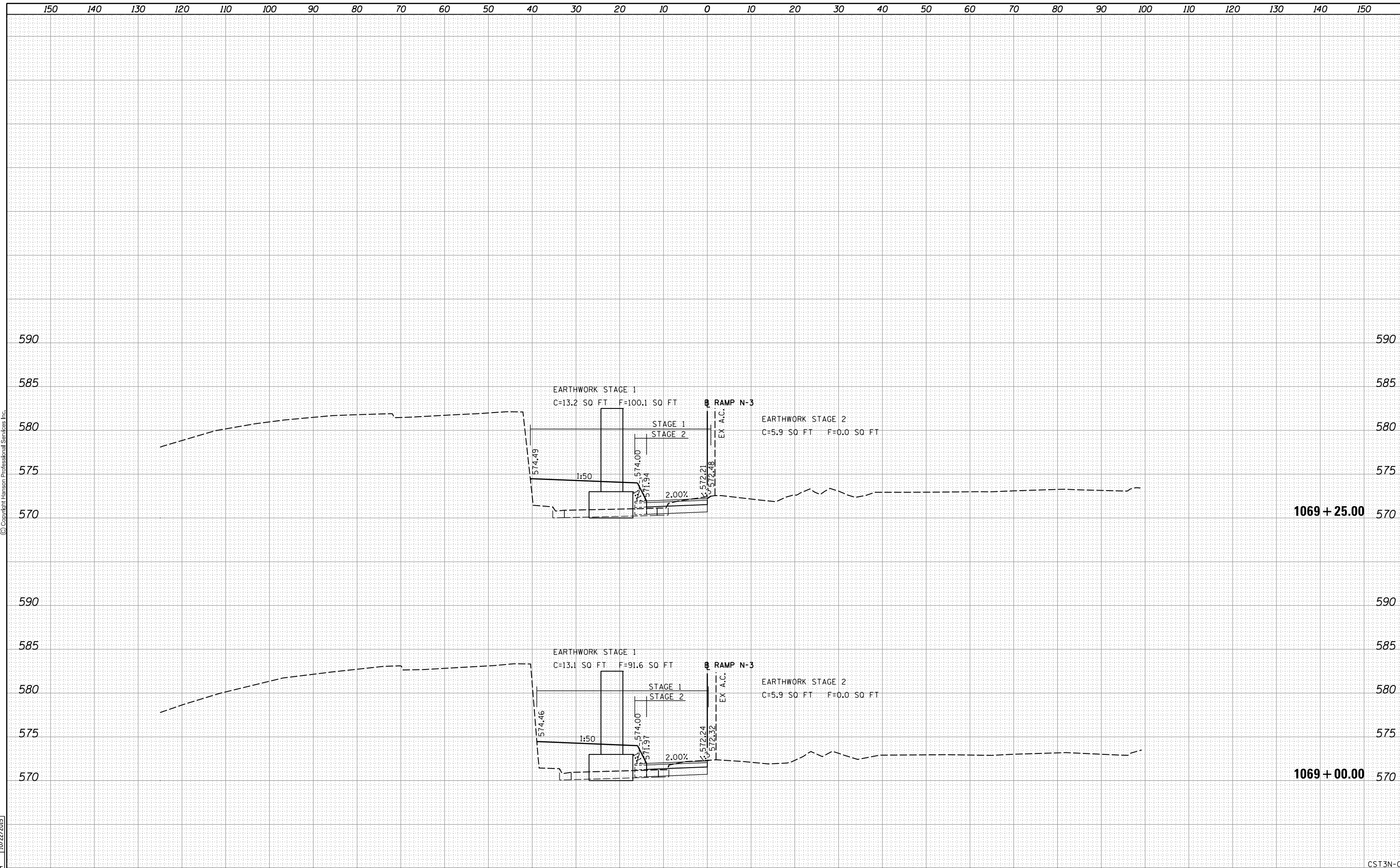
FILE NAME =	D2CONAB-HPS-shr-xssht.39M.dgn	USER NAME =	hehrn01663	DESIGNED -	RLT	REVISIED -		STATE OF ILLINOIS DEPARTMENT OF TRANSPORTATION	CROSS SECTIONS TEMPORARY RAMP N-3 TEMPORARY RUNAROUND		F.A.I	SECTION	COUNTY	TOTAL	SHEET
PLOT SCALE =		CHECKED -	MTH	REVISIED -		74	(81-1)R & 81-IHVBR		ROCK ISLAND	1504	1497				
PLOT DATE =	1/19/2017	DATE -	1/20/2017	REVISIED -		CONTRACT NO. 64C08			ILLINOIS FED. AID PROJECT						
SCALE:		SHEET NO. 3 OF 7 SHEETS		STA. 1068+25.00 TO STA. 1068+75.00		CST3N-03									

FINAL SURVEY NO.	SURVEYED	DATE
NOTE BOOK NO.	PLOTTED	
	TEMPLATE	
	AREAS CHECKED	



ORIGINAL SURVEY NO.	SURVEYED	DATE
NOTE BOOK NO.	PLOTTED	
	TEMPLATE	
	AREAS CHECKED	

LAYOUT	CBP	11/20/2014
DRAWN	CBP	11/20/2014
REVIEWED	MTH	10/22/2015



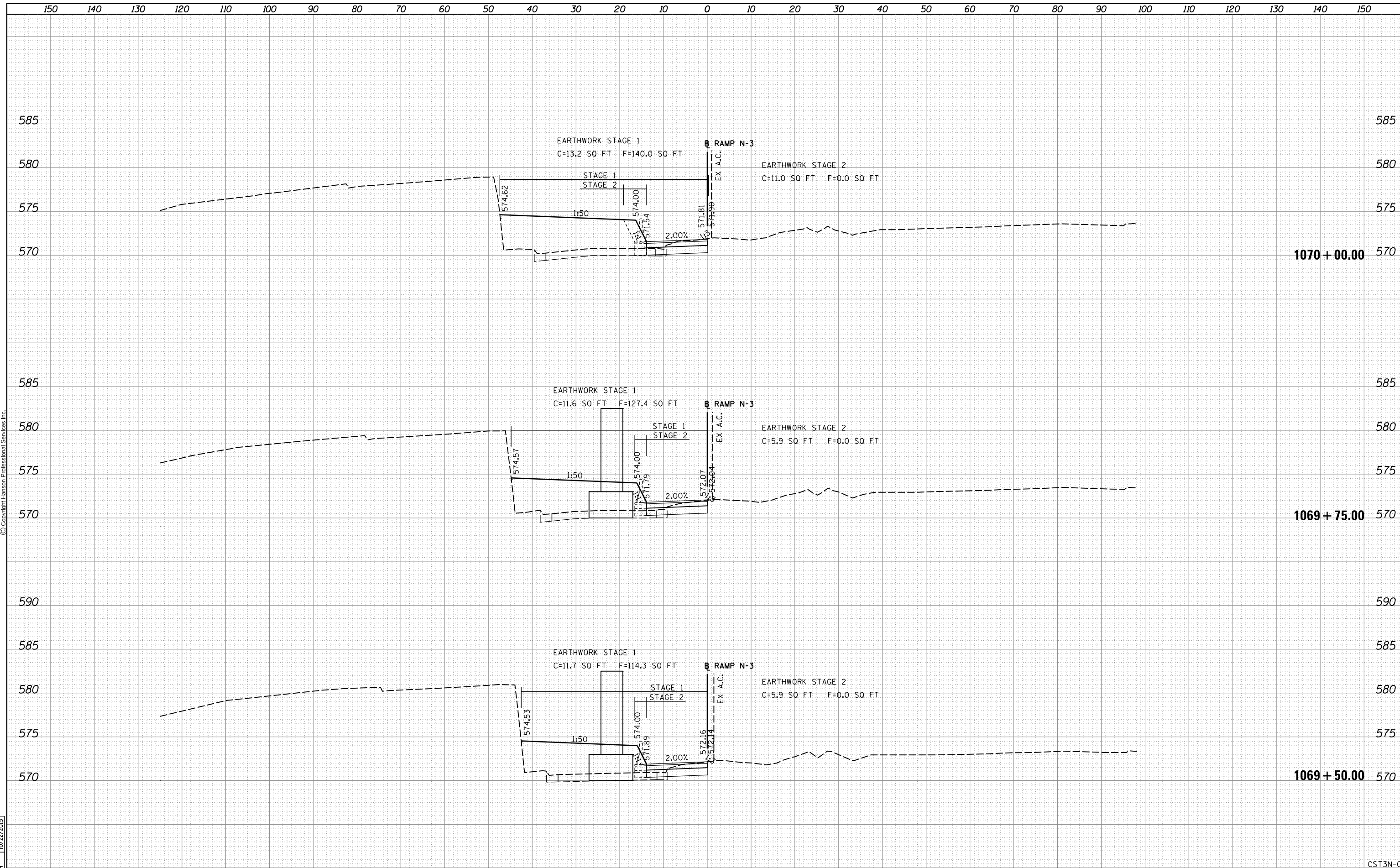
FILE NAME = D2CONAB-HPS-sht-xssht.39M.dgn	USER NAME = hehr01663	DESIGNED - RLT	REVISIED -	STATE OF ILLINOIS DEPARTMENT OF TRANSPORTATION	CROSS SECTIONS TEMPORARY RAMP N-3 TEMPORARY RUNAROUND	SCALE:	SHEET NO. 4 OF 7 SHEETS	STA. 1069+00.00 TO STA. 1069+25.00	F.A.I. RTE.	SECTION	COUNTY	TOTAL SHEETS	SHEET NO.
	PLOT SCALE =	DRAWN - RLT	REVISIED -			74	(81-1)R & 81-IHVBR	ROCK ISLAND	1504	1498			
	PLOT DATE = 1/19/2017	CHECKED - MTH	REVISIED -			CONTRACT NO. 64C08							
		DATE - 1/20/2017	REVISIED -			ILLINOIS FED. AID PROJECT							

DATE	
BY	
SURVEYED	
PLOTTED	
TEMPLATE	
AREAS	
CHECKED	
FINAL SURVEY	
NOTE BOOK	
NO.	



DATE	
BY	
SURVEYED	
PLOTTED	
TEMPLATE	
AREAS	
CHECKED	
ORIGINAL SURVEY	
NOTE BOOK	
NO.	

DATE	11/20/2014
BY	CBP
SURVEYED	
PLOTTED	
TEMPLATE	
AREAS	
CHECKED	
ORIGINAL SURVEY	
NOTE BOOK	
NO.	
DATE	11/20/2014
BY	CBP
SURVEYED	
PLOTTED	
TEMPLATE	
AREAS	
CHECKED	
ORIGINAL SURVEY	
NOTE BOOK	
NO.	
DATE	10/22/2015
BY	MTH
SURVEYED	
PLOTTED	
TEMPLATE	
AREAS	
CHECKED	
ORIGINAL SURVEY	
NOTE BOOK	
NO.	



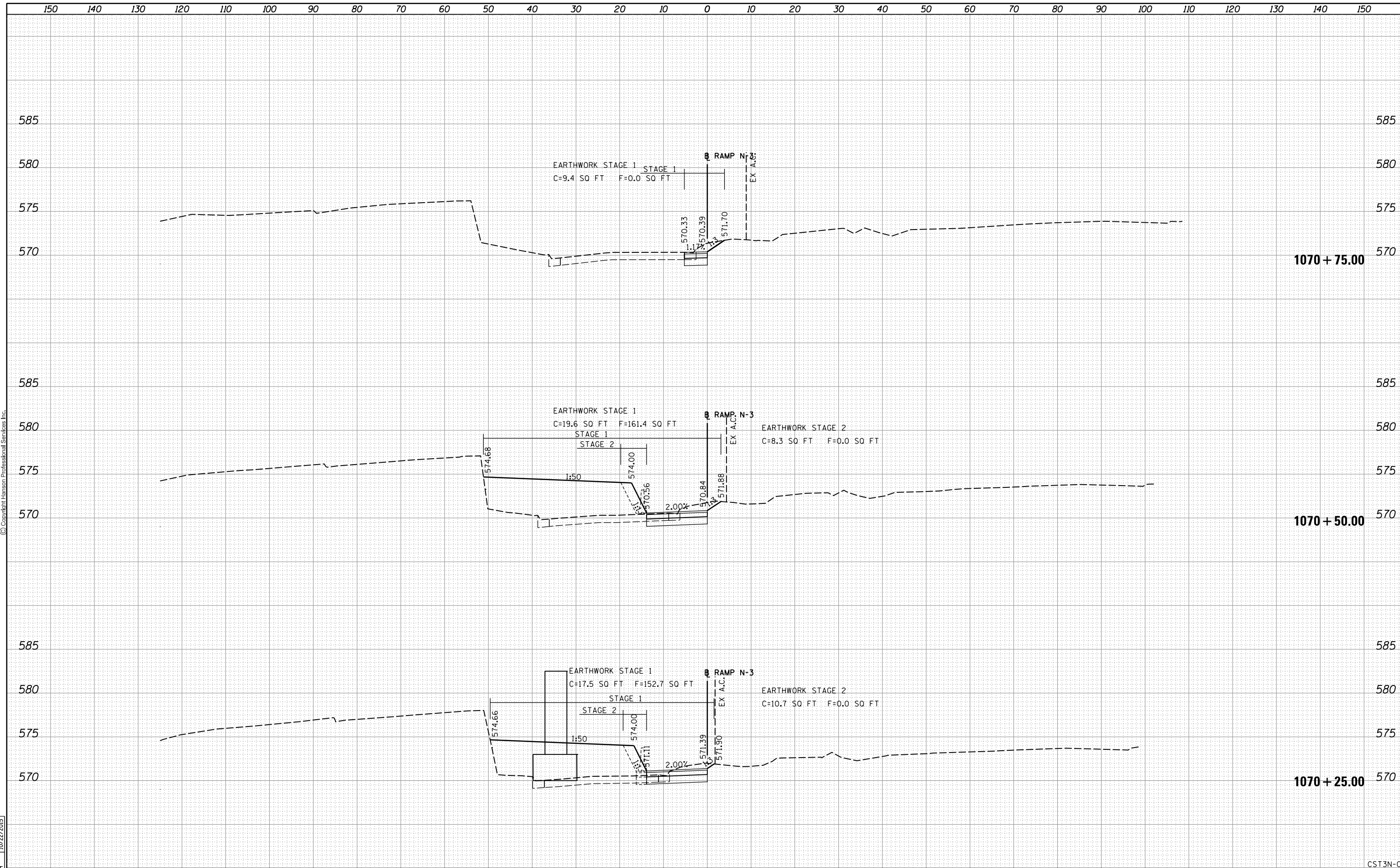
FILE NAME =	D2CONAB-HPS-sh-t-xssht39M.dgn	USER NAME =	hehr@1663	DESIGNED -	RLT	REVISIED -		STATE OF ILLINOIS DEPARTMENT OF TRANSPORTATION	CROSS SECTIONS TEMPORARY RAMP N-3 TEMPORARY RUNAROUND		F.A.I	SECTION	COUNTY	TOTAL	SHEET
				DRAWN -	RLT	REVISIED -			74	(81-1)R & 81-IHVBR	ROCK ISLAND	1504	1499		
PLOT SCALE =		CHECKED -	MTH	REVISIED -					CONTRACT NO. 64C08		ILLINOIS FED. AID PROJECT				
PLOT DATE =	1/19/2017	DATE -	1/20/2017	REVISIED -					SCALE:	SHEET NO. 5 OF 7 SHEETS	STA. 1069+50.00 TO STA. 1070+00.00				

DATE	
BY	
SURVEYED	
PLOTTED	
TEMPLATE	
AREAS	
CHECKED	
FINAL SURVEY	
NOTE BOOK	
NO.	



DATE	
BY	
SURVEYED	
PLOTTED	
TEMPLATE	
AREAS	
CHECKED	
ORIGINAL SURVEY	
NOTE BOOK	
NO.	

DATE	11/20/2014
BY	CBP
SURVEYED	
PLOTTED	
TEMPLATE	
AREAS	
CHECKED	
ORIGINAL SURVEY	
NOTE BOOK	
NO.	



FILE NAME =	D2CONAB-HPS-shr-xssht.39M.dgn	USER NAME =	hehr01663	DESIGNED -	RLT	REVISIED -		STATE OF ILLINOIS DEPARTMENT OF TRANSPORTATION	CROSS SECTIONS TEMPORARY RAMP N-3 TEMPORARY RUNAROUND		F.A.I	SECTION	COUNTY	TOTAL	SHEET
LAYOUT	DRWN	REVIEWED	MTH	DRAWN	RLT	REVISIED			74	(81-1)R & 81-IHVBR	ROCK ISLAND	1504	1500		
PLOT SCALE =		CHECKED	MTH	DATE	1/20/2017	REVISIED			SCALE:		SHEET NO. 6 OF 7 SHEETS	STA. 1070+25.00 TO STA. 1070+75.00	CONTRACT NO. 64C08		
PLOT DATE =	1/19/2017	DATE	1/20/2017	REVISIED							ILLINOIS FED. AID PROJECT		CST3N-06		

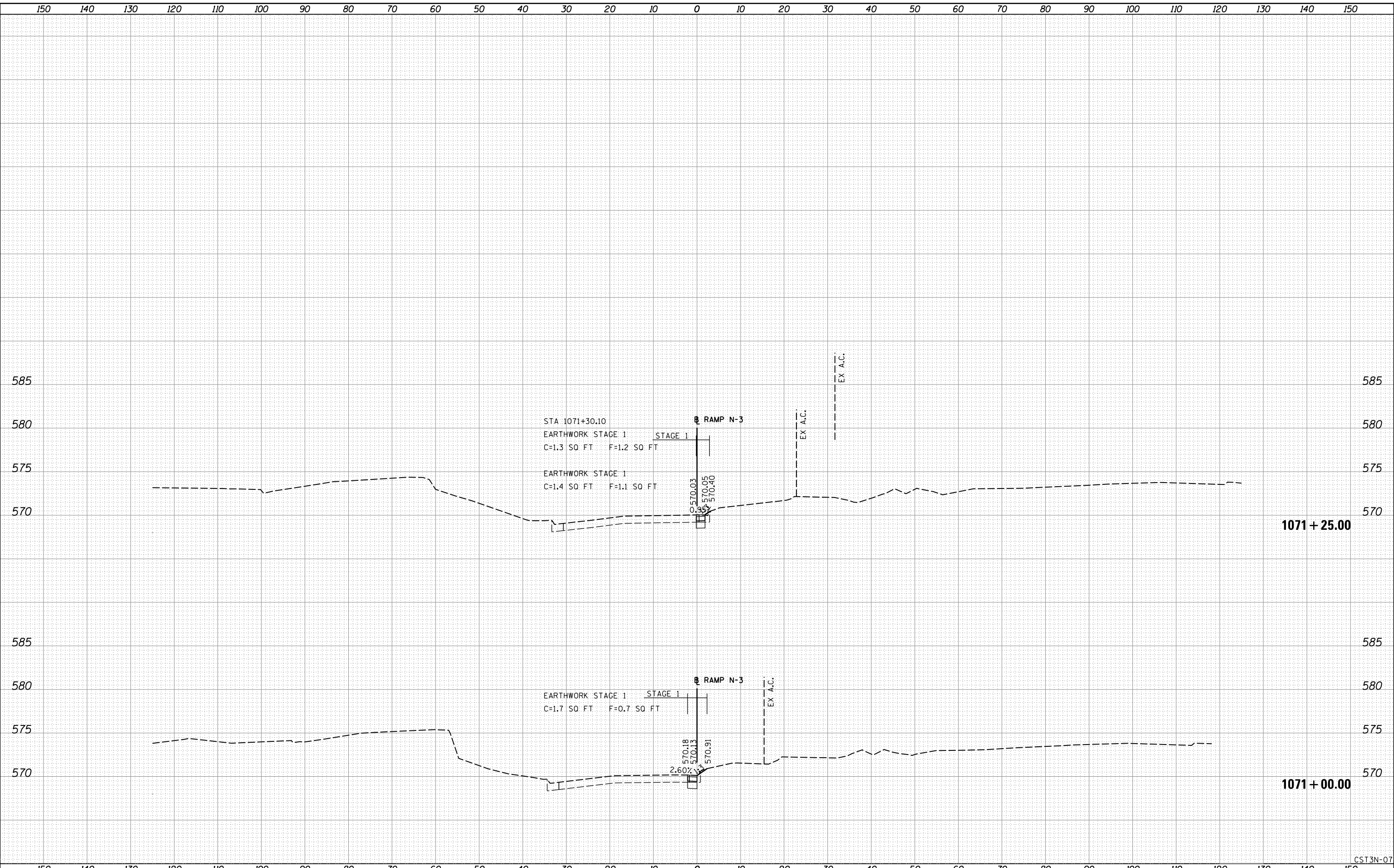
FINAL SURVEY	SURVEYED	BY	DATE
NOTE BOOK	PLOTTED		
NO.	TEMPLATE		
	AREAS		
	CHECKED		



© Copyright Hanson Professional Services Inc.

ORIGINAL SURVEY	SURVEYED	BY	DATE
NOTE BOOK	PLOTTED		
NO.	TEMPLATE		
	AREAS		
	CHECKED		

LAYOUT	CBP	11/20/2014
DRAWN	CBP	11/20/2014
REVIEWED	MTH	10/22/2015



FILE NAME =	USER NAME = hehn01663	DESIGNED - RLT	REVISIED -	STATE OF ILLINOIS DEPARTMENT OF TRANSPORTATION	CROSS SECTIONS TEMPORARY RAMP N-3 TEMPORARY RUNAROUND			F.A.I. RTE.	SECTION	COUNTY	TOTAL SHEETS	SHEET NO.
D2CONAB-HPS-sh-t-xssht.39M.dgn		DRAWN - RLT	REVISIED -		74	(81-1)R & 81-IHVBR	ROCK ISLAND	1504	1501			
PLOT SCALE =		CHECKED - MTH	REVISIED -		CONTRACT NO. 64C08							
PLOT DATE = 1/19/2017		DATE - 1/20/2017	REVISIED -		ILLINOIS FED. AID PROJECT							
				SCALE:	SHEET NO. 7 OF 7 SHEETS			STA. 1071+00.00 TO STA. 1071+25.00				

CST3N-07




FINAL SURVEY NO.	SURVEYED AREAS CHECKED	BY	DATE
NOTE BOOK NO.	PLOTTED AREAS CHECKED		

ORIGINAL SURVEY NO.	SURVEYED AREAS CHECKED	BY	DATE
NOTE BOOK NO.	PLOTTED AREAS CHECKED		

LAYOUT DRAWN	RLT	11/21/2014
DRAWN	RLT	11/21/2014
REVIEWED	MTH	10/22/2015

© Copyright Hanson Professional Services Inc.



FILE NAME = D2CONAB-HPS-sh-t-xssh01L.dgn	USER NAME = hehr01663	DESIGNED - RLT	REVISIONS	STATE OF ILLINOIS DEPARTMENT OF TRANSPORTATION		CROSS SECTIONS RIVER DRIVE		SCALE: SHEET NO. 1 OF 3 SHEETS STA. 3016+00.00 TO STA. 3017+75.00		CSRD-01	
PLOT SCALE =	DATE = 1/19/2017	DRAWN - RLT	REVISIONS							TOTAL SHEETS 1504 SHEET NO. 1502	
		CHECKED - MTH	REVISIONS							CONTRACT NO. 64C08	
		DATE = 1/20/2017	REVISIONS							ILLINOIS FED. AID PROJECT	

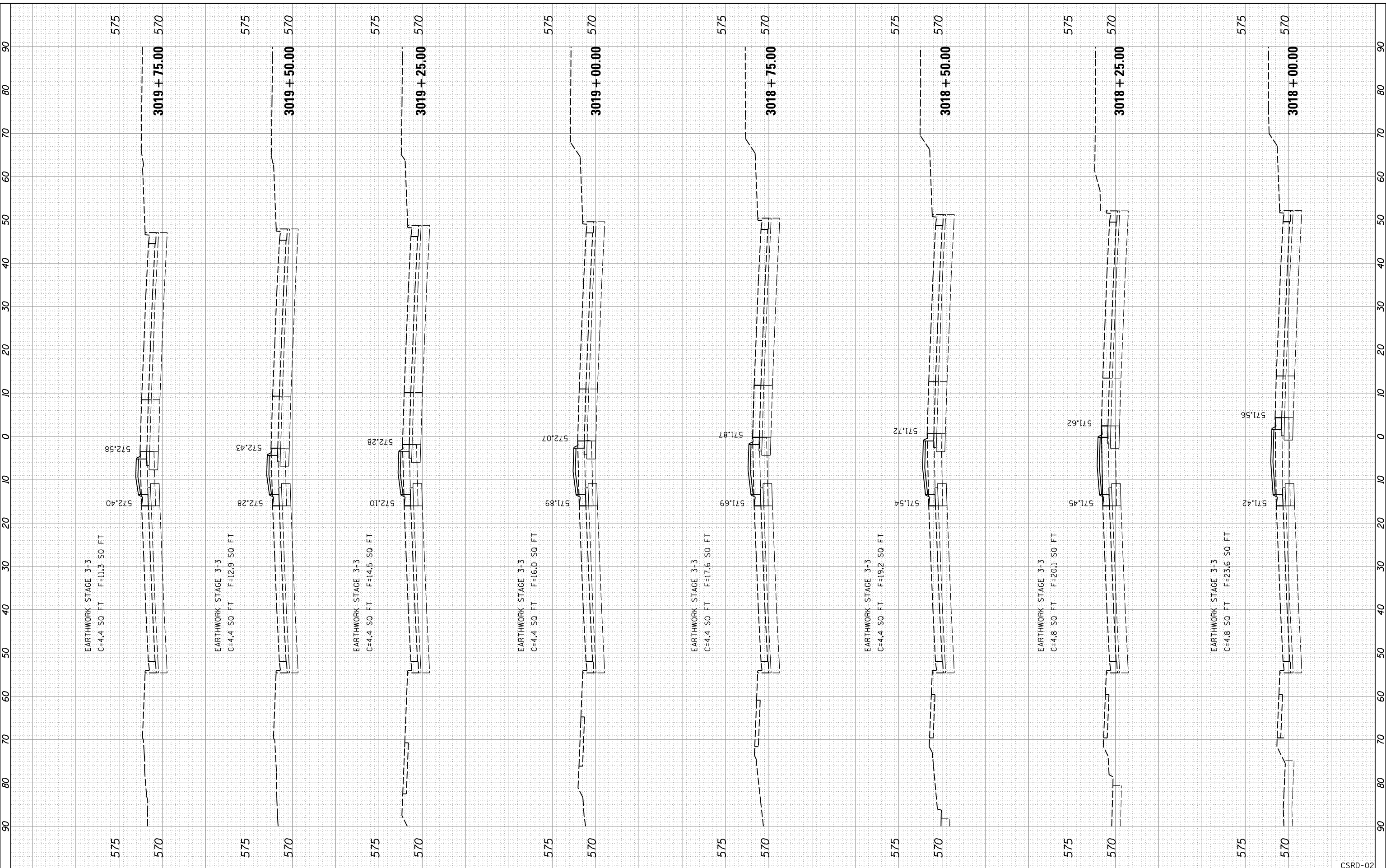


FINAL SURVEY NO.	SURVEYED	BY	DATE
NOTE BOOK	PLOTTED		
AREAS CHECKED	TEMPLATE		
	AREAS CHECKED		

ORIGINAL SURVEY NO.	SURVEYED	BY	DATE
NOTE BOOK	PLOTTED		
AREAS CHECKED	TEMPLATE		
	AREAS CHECKED		

LAYOUT	RLT	11/21/2014
DRAWN	RLT	11/21/2014
REVIEWED	MTH	10/22/2015

© Copyright Hanson Professional Services Inc.



FILE NAME = D2CONAB-HPS-sh-t-xssh01L.dgn

USER NAME =	hehr@1663
DESIGNED -	RLT
DRAWN -	RLT
CHECKED -	MTH
DATE -	1/20/2017

REVISED -	
REVISED -	
REVISED -	
REVISED -	

**STATE OF ILLINOIS
DEPARTMENT OF TRANSPORTATION**

**CROSS SECTIONS
RIVER DRIVE**

SCALE: SHEET NO. 2 OF 3 SHEETS STA. 3018+00.00 TO STA. 3019+75.00

F.A.I. RTE.	SECTION	COUNTY	TOTAL SHEETS	SHEET NO.
74	81-1R & 81-1HBR	ROCK ISLAND	1504	1503
CONTRACT NO. 64C08			ILLINOIS FED. AID PROJECT	

CSRD-02



© Copyright Hanson Professional Services Inc.

FINAL SURVEY NO.	SURVEYED AREAS CHECKED	BY	DATE

ORIGINAL SURVEY NO.	SURVEYED AREAS CHECKED	BY	DATE

LAYOUT	RLT	11/21/2014
DRAWN	RLT	11/21/2014
REVIEWED	MTH	10/22/2015



FILE NAME = D2CONAB-HPS-sh-t-xssht01L.dgn

USER NAME = hehr01663

PLOT SCALE =

PLOT DATE = 1/19/2017

DESIGNED - RLT

DRAWN - RLT

CHECKED - MTH

DATE - 1/20/2017

REVISED -

REVISED -

REVISED -

REVISED -

**STATE OF ILLINOIS
DEPARTMENT OF TRANSPORTATION**

**CROSS SECTIONS
RIVER DRIVE**

SCALE: SHEET NO. 3 OF 3 SHEETS STA. 3020+00.00 TO STA. 3020+75.00

F.A.I. RTE.	SECTION	COUNTY	TOTAL SHEETS	SHEET NO.
74	81-1R & 81-1WBR	ROCK ISLAND	1504	1504
CONTRACT NO. 64C08			ILLINOIS FED. AID PROJECT	

CSRD-03