

STATE OF ILLINOIS
DEPARTMENT OF TRANSPORTATION
OFFICE OF HIGHWAYS PROJECT IMPLEMENTATION

**PROPOSED
HIGHWAY PLANS**

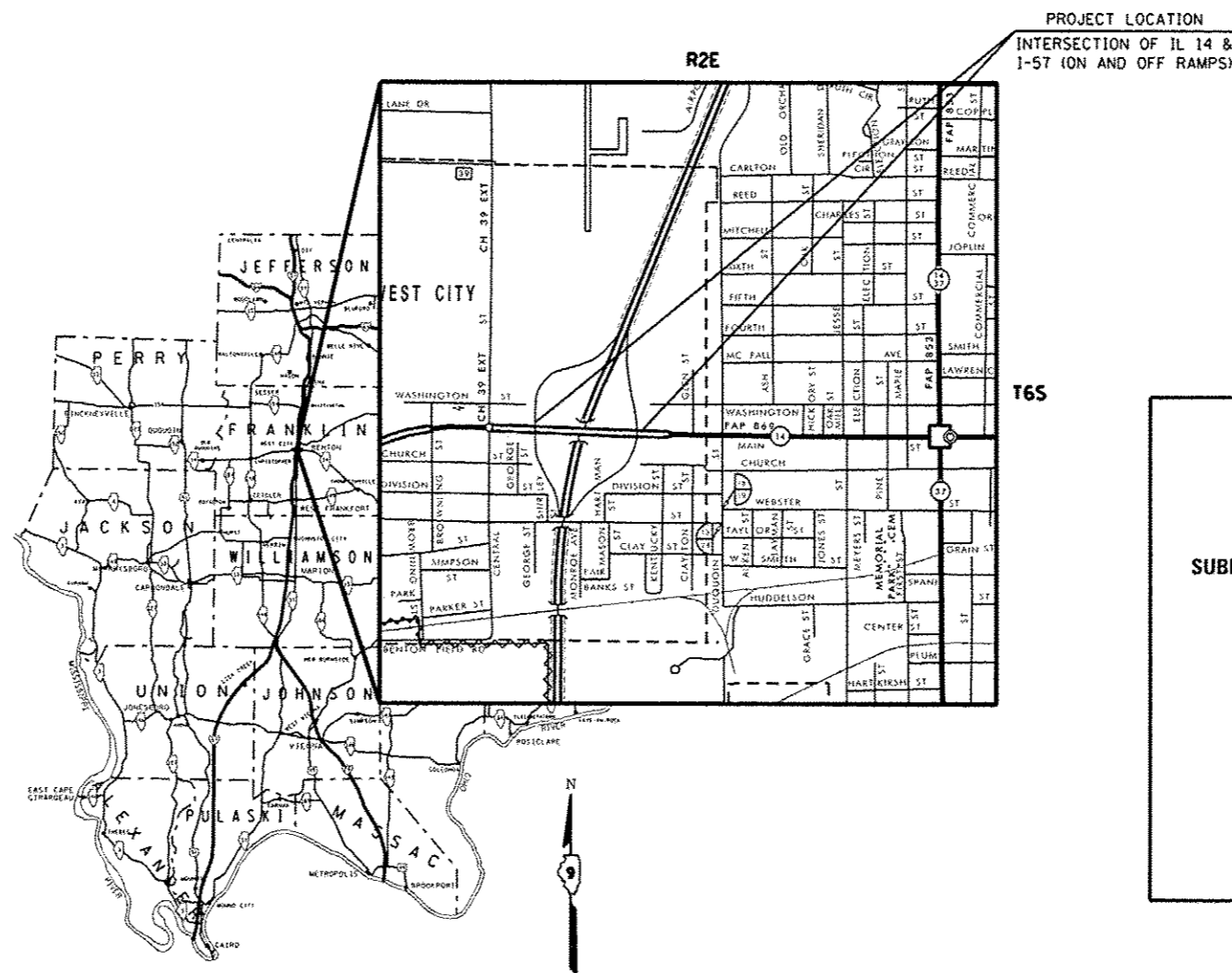
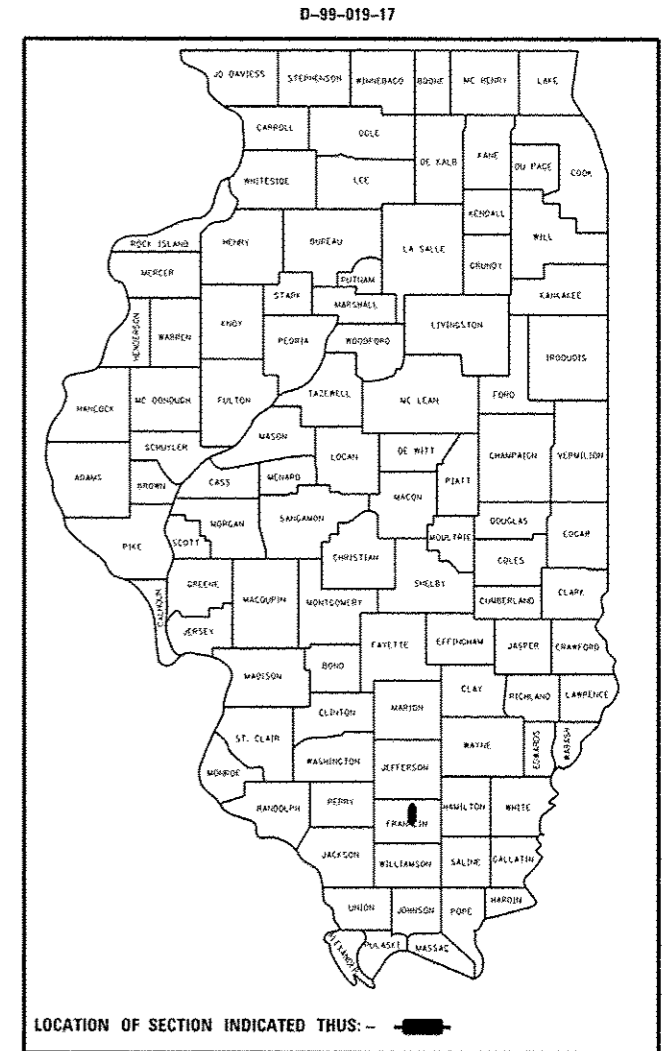
IL 14 (FAP 869)
SECTION 4TS-2

TRAFFIC SIGNAL CONTROLLER REPLACEMENT
FRANKLIN COUNTY

C-99-019-17

F.A.P. RTE.	SECTION	COUNTY	TOTAL SHEETS	SHEET NO.
869	4TS-2	FRANKLIN	5	1
ILLINOIS			CONTRACT NO. 78568	

FOR INDEX OF SHEETS, SEE SHEET NO. 3
FOR SUMMARY OF QUANTITIES, SEE SHEET NO. 4



DESIGN DESIGNATION : N/A
COORDINATE SYSTEM : N/A
POSTED SPEED : 30 MPH

J.U.L.I.E.
JOINT UTILITY LOCATION INFORMATION FOR EXCAVATION
1-800-892-0123
OR 811

PROJECT ENGINEER: SEAN GREENLEE
PROJECT MANAGER: SUSAN POE

CONTRACT NO. 78568

STATE OF ILLINOIS
DEPARTMENT OF TRANSPORTATION
OFFICE OF HIGHWAYS PROJECT IMPLEMENTATION

SUBMITTED Jan 18 20 17

Jeffrey L. Keim
REGION FIVE ENGINEER

Maureen M. Addis, P.E., PE
ENGINEER OF DESIGN AND ENVIRONMENT

Maureen M. Addis, P.E., PE
2
DIRECTOR OF PROGRAM DEVELOPMENT

PRINTED BY THE AUTHORITY
OF THE STATE OF ILLINOIS

INDEX OF SHEETS:

<u>SHEET</u>	<u>DESCRIPTION</u>
1	COVER SHEET
2	SIGNATURE SHEET
3	INDEX OF SHEETS
3	GENERAL NOTES
3	STANDARDS
4	SUMMARY OF QUANTITIES
5	PHASE DESIGNATION DIAGRAMS

HIGHWAY STANDARDS

- 000001-06 Standard, Symbols, Abbreviations, & Patterns
- 701001-02 Off-Rd Operations, 2L, 2W, More Than 15' Away From EOP
- 701006-05 Off-Rd Operations, 2L, 2W, 15' To 24 Inches From EOP
- 701901-06 Traf Cntrl Devices

FILE NAME =	USER NAME = greenleesm	DESIGNED -	REVISED -	STATE OF ILLINOIS DEPARTMENT OF TRANSPORTATION	INDEX OF SHEETS & STANDARDS	F.A.P. RTE.	SECTION	COUNTY	TOTAL SHEETS	SHEET NO.
pk:\JL084EBIDINTEG.illinois.gov\PI00T\Documents\IDOT Offices\District 9\Projects\78568\DRAWN\CA08sheets\78568-sht.dgn	DRAWN -	REVISED -	869			4TS-2	FRANKLIN	5	3	
#MODELNAME#	PLOT SCALE = 100.0000 / in.	CHECKED -	REVISED -			CONTRACT NO. 19563				
	PLOT DATE = 1/18/2017	DATE -	REVISED -			ILLINOIS FED. AID PROJECT				
				SCALE:	SHEET	OF	SHEETS	STA.	TO STA.	

105 P. 11/1

SUMMARY OF QUANTITIES

COUNTY:	Franklin
ROUTE:	IL14 (FAP 869)
FUNDING:	100% STATE ✓
LOCATION:	RURAL ✓
TOTAL QUANTITY	ROADWAY
	0021 ✓

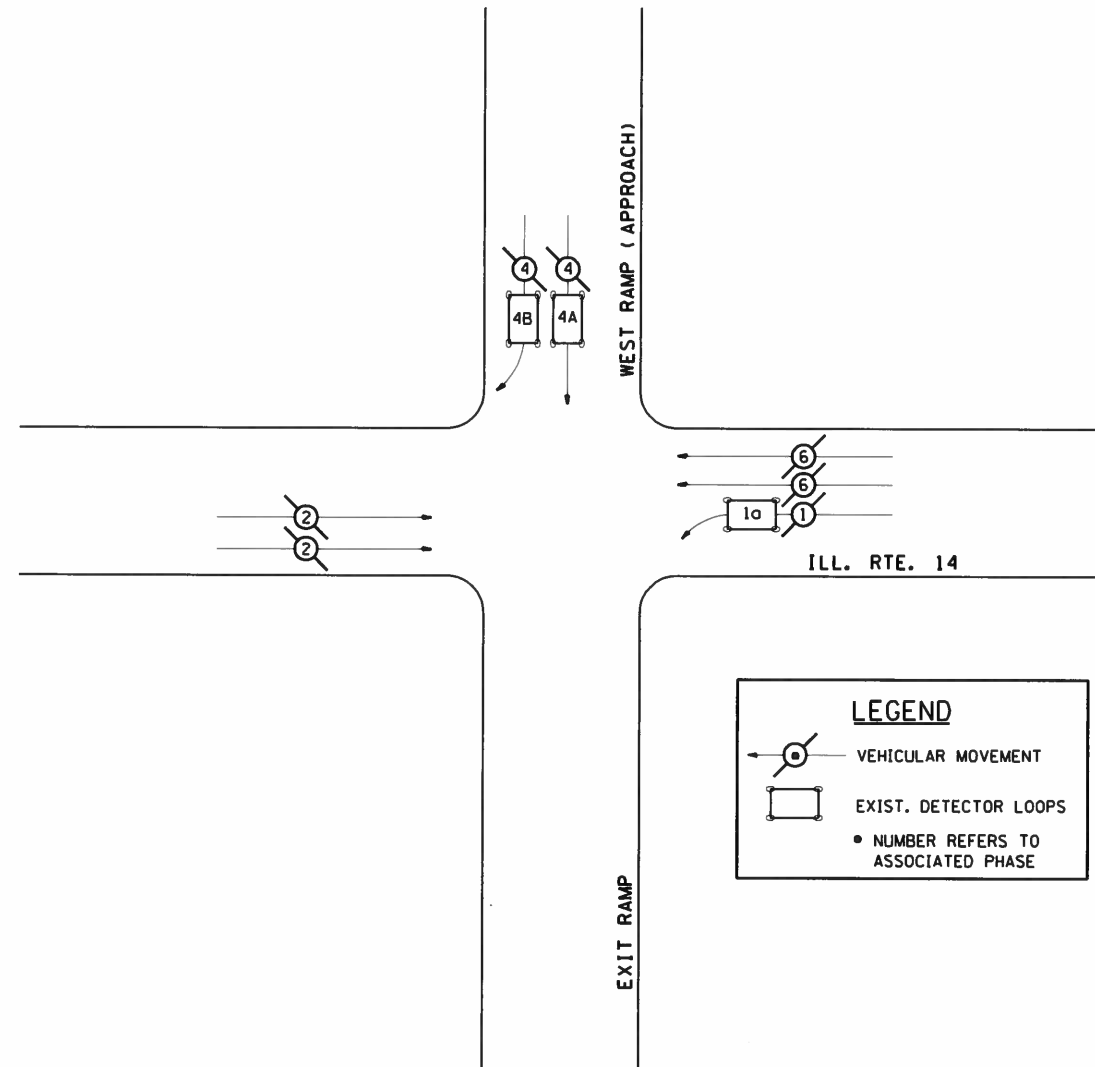
CODE NUMBER	ITEM DESCRIPTION	UNIT	TOTAL QUANTITY	
67100100	MOBILIZATION	LSUM	1	1
85700200	FULL-ACTUATED CONTROLLER AND TYPE IV CABINET	EACH	2	2
89502375	REMOVE EXISTING TRAFFIC SIGNAL EQUIPMENT	EACH	1	1

3

PHASE DESIGNATION DIAGRAM
ILL. RTE 14 AND F.A.I. RTE. 57 (WEST CITY)
WEST RAMP



REFERRING TO STANDARD 857001, THE VEHICULAR AND PEDESTRIAN PHASES USED ARE DESIGNATED AS SHOWN.



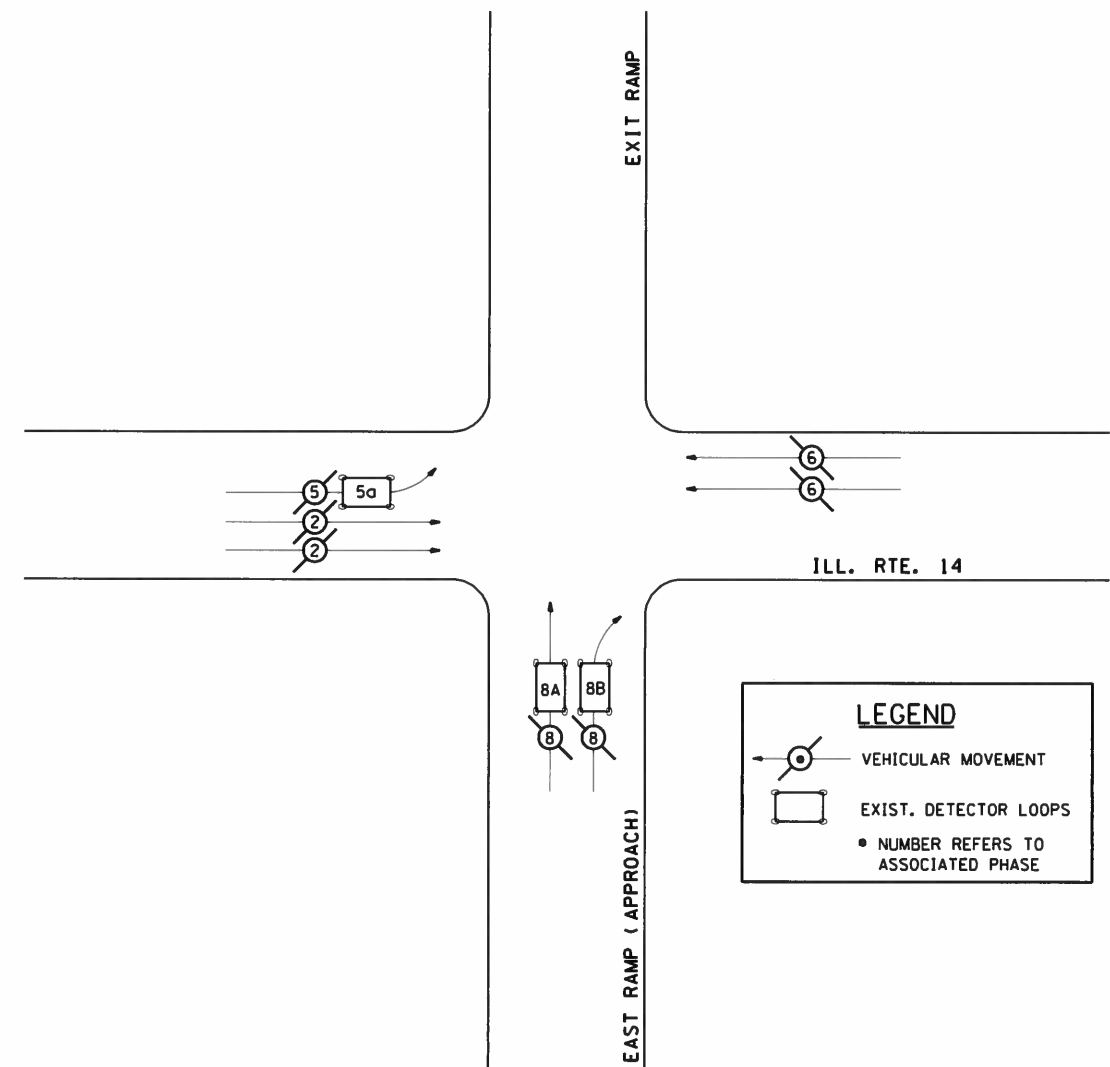
REVISIONS	
DRAWN	1-31-90
REVISED	5-30-90
REVISED	12-18-01
REVISED	3-27-08

STD. 9-66

PHASE DESIGNATION DIAGRAM
ILL. RTE 14 AND F.A.I. RTE. 57 (WEST CITY)
EAST RAMP



REFERRING TO STANDARD 857001, THE VEHICULAR AND PEDESTRIAN PHASES USED ARE DESIGNATED AS SHOWN.



REVISIONS	
DRAWN	1-31-90
REVISED	5-30-90
REVISED	12-18-01
REVISED	3-27-08

STD. 9-66

FILE NAME =	USER NAME = greenleasm	DESIGNED -	REVISED -
PH:\IL084EBID\INTEG\illinois.gov\PWIDOT\Documents\IDOT Offices\District 9\Projects\78568\DRAWN\ta\CABsheets\78568-sh1.dgn		CHECKED -	REVISED -
MODELNAME	PLDT DATE = 1/18/2017	DATE -	REVISED -

STATE OF ILLINOIS
DEPARTMENT OF TRANSPORTATION

PHASE DESIGNATION DIAGRAMS

SCALE: SHEET OF SHEETS STA. TO STA.

F.A.P. RTE.	SECTION	COUNTY	TOTAL SHEETS	SHEET NO.
869	4TS-2	FRANKLIN	5	5
				CONTRACT NO. 78568
ILLINOIS FED. AID PROJECT				