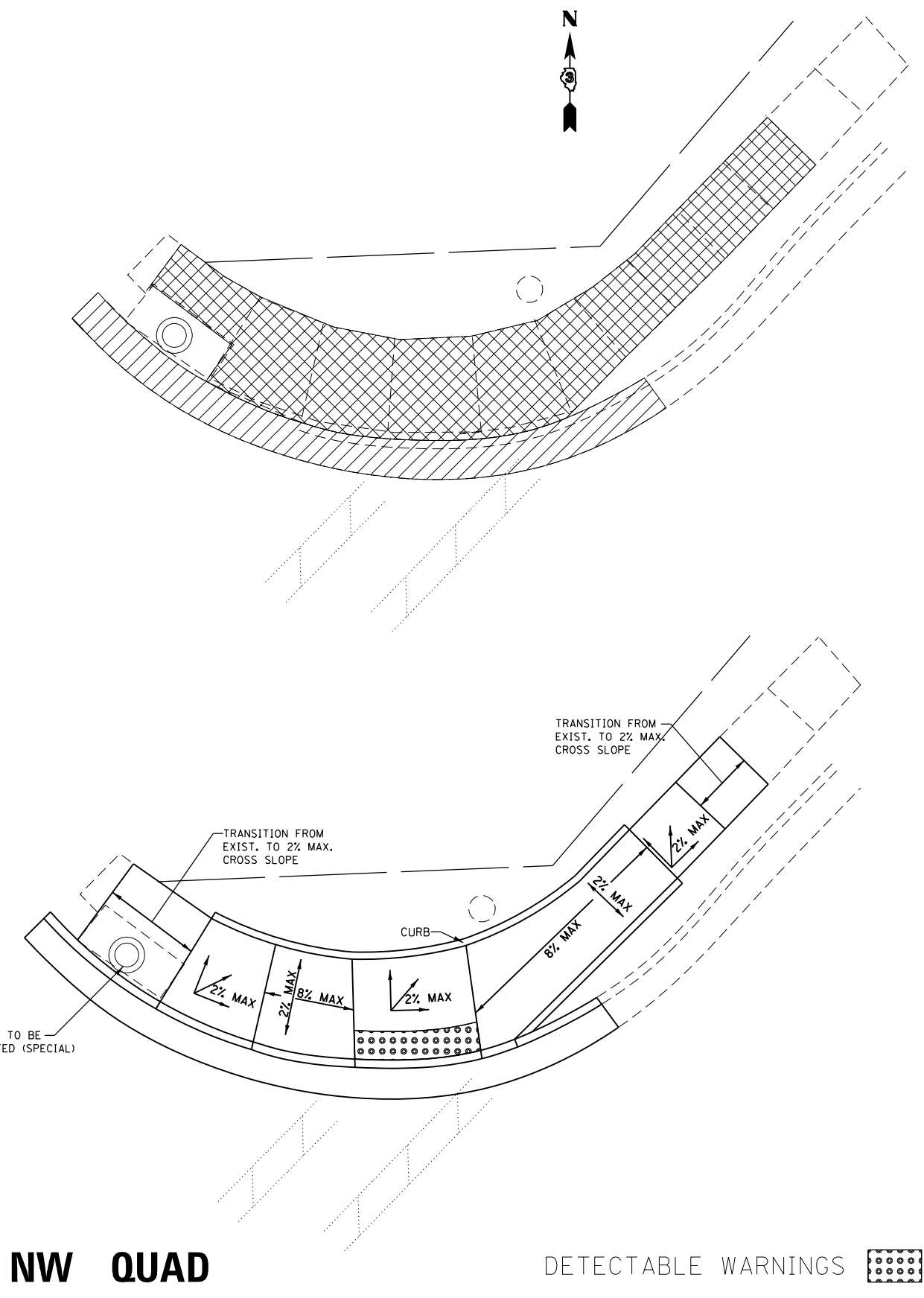


SW QUAD



NW QUAD

- DETECTABLE WARNINGS
- SIDEWALK REMOVAL
- CC&G REMOVAL

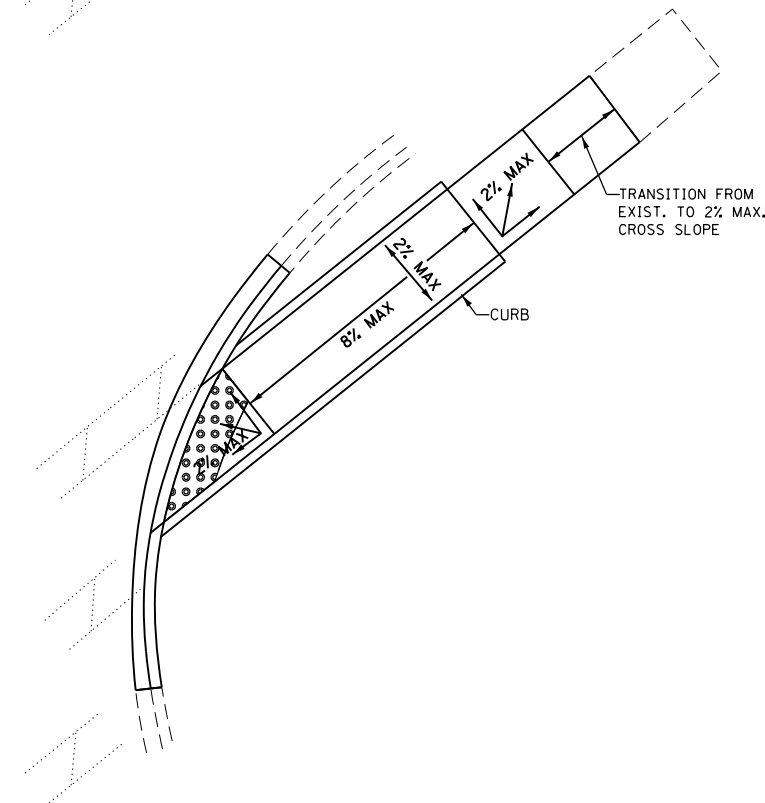
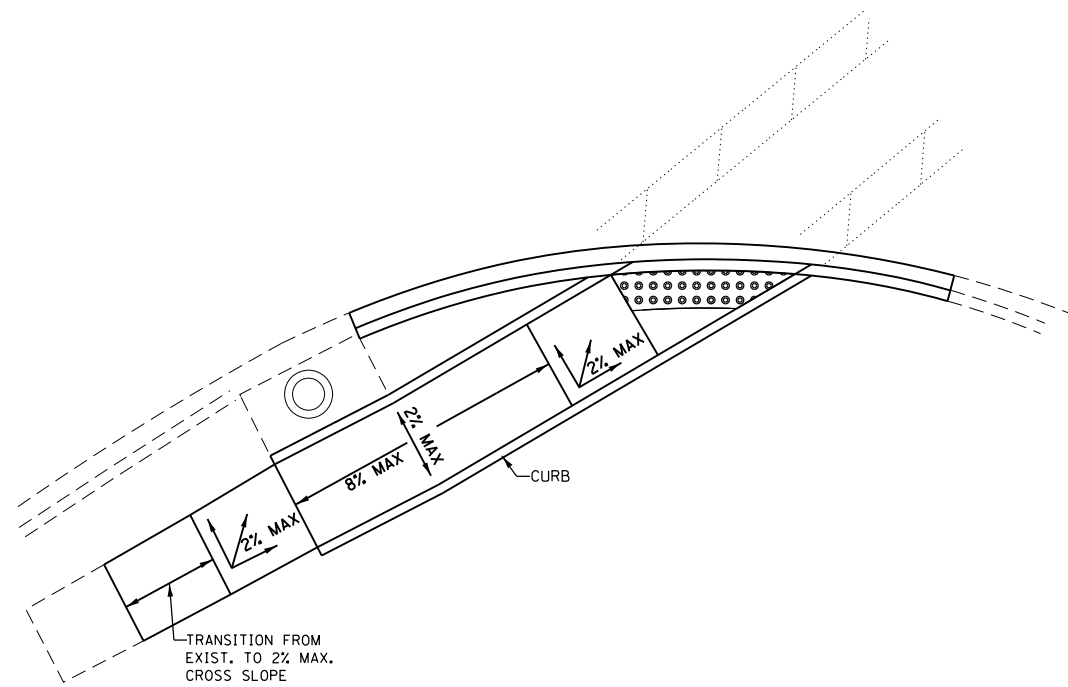
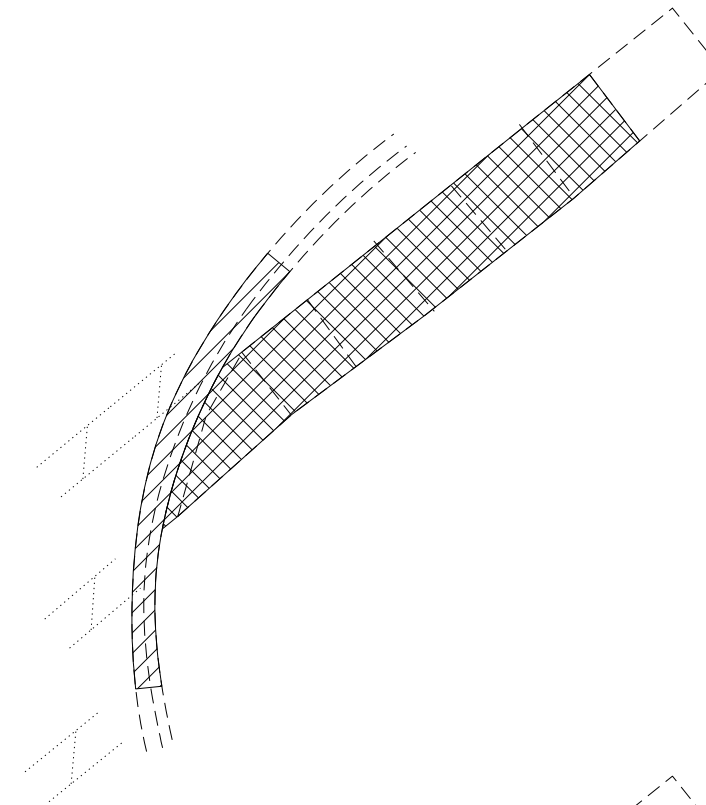
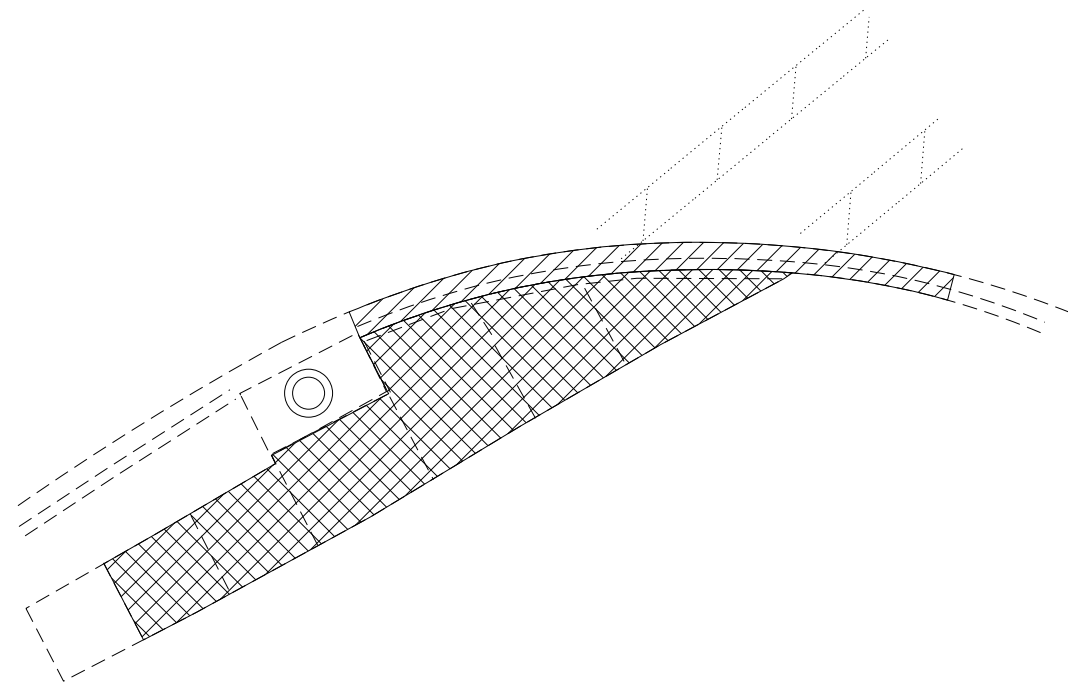
FILE NAME =	USER NAME = duncanbd	DESIGNED -	REVISED -
pw\1\084EBIDINTEG.illinois.gov\PI\DOT\Documents\DOT Offices\District 3\Projects\0366E55-ADA\Drawings\0366E55-ADA\Details.dgn		DRAWN	REVISED -
Default	PLOT SCALE = 10.0000' / in.	CHECKED -	REVISED -
	PLOT DATE = 2/2/2017	DATE -	REVISED -

**STATE OF ILLINOIS
DEPARTMENT OF TRANSPORTATION**

**ADA DETAILS
IL 23 & KR PAN COURT**

SCALE: 1:10 SHEET 48 OF 62 SHEETS STA. TO STA.

F.A.P. RTE.	SECTION	COUNTY	TOTAL SHEETS	SHEET NO.
324	(27R & 28R)RS-5	DEKALB	130	101
				CONTRACT NO. 66E55
ILLINOIS FED. AID PROJECT				



SE QUAD

NE QUAD

DETECTABLE WARNINGS 

SIDEWALK REMOVAL 

CC&G REMOVAL 

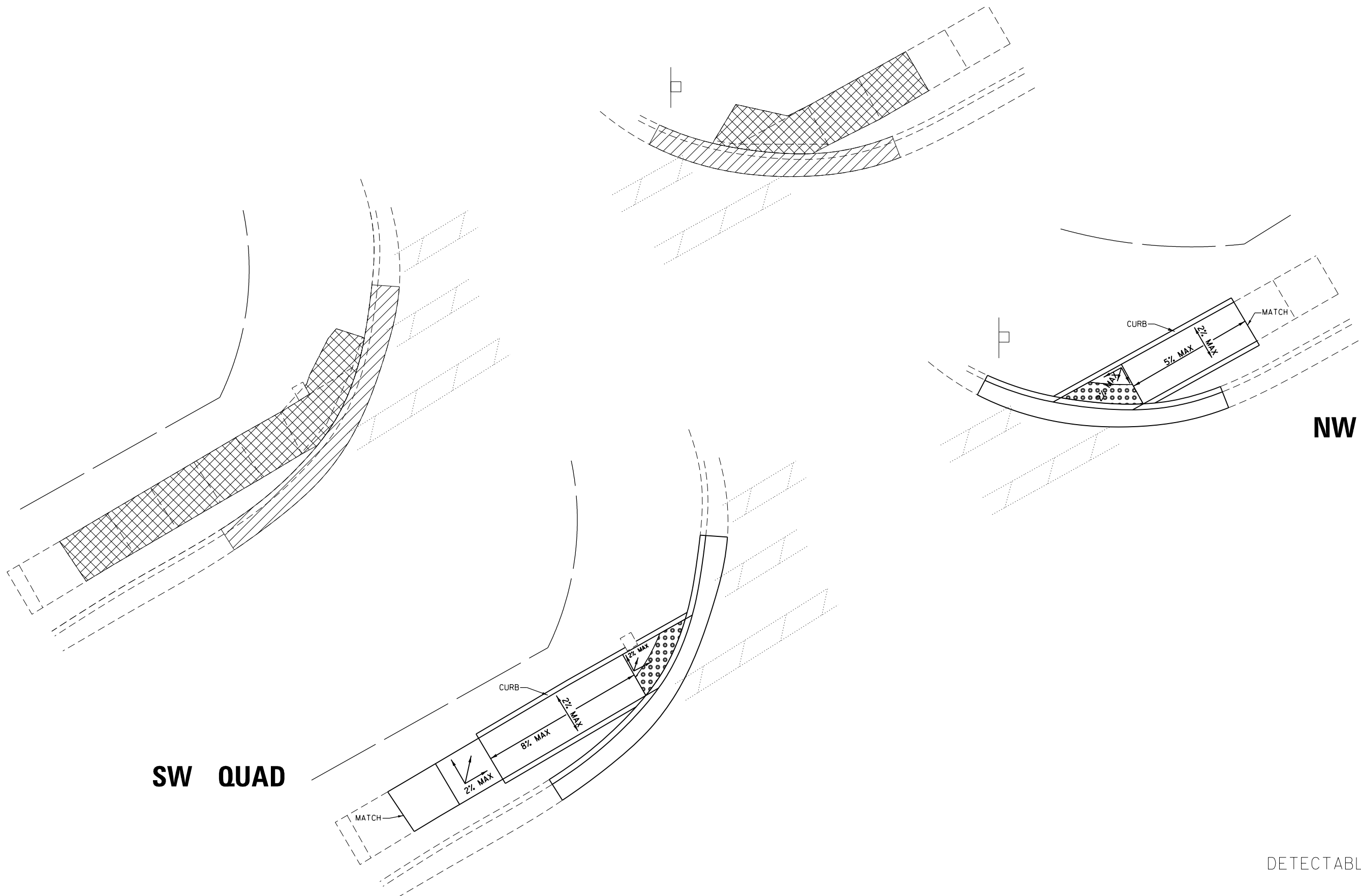
FILE NAME =	USER NAME = duncanbd	DESIGNED -	REVISED -
p:\IL\084EBID\INTEG\illinois.gov\PWIDOT\Documents\IDOT Offices\District 3\Projects\0366EB\B366E55-shd-ADA\details.dgn		REVISION	REVISED -
Default	PLOT SCALE = 10.0000' / in.	CHECKED -	REVISED -
	PLOT DATE = 2/2/2017	DATE -	REVISED -

**STATE OF ILLINOIS
DEPARTMENT OF TRANSPORTATION**

**ADA DETAILS
IL 23 & OAK DRIVE**

SCALE: 1:10 SHEET 49 OF 62 SHEETS STA. TO STA.

F.A.P. RTE.	SECTION	COUNTY	TOTAL SHEETS	SHEET NO.
324	(27R & 28R)RS-5	DEKALB	130	102
				CONTRACT NO. 66E55
ILLINOIS FED. AID PROJECT				



SW QUAD

NW QUAD



- DETECTABLE WARNINGS
- SIDEWALK REMOVAL
- CC&G REMOVAL

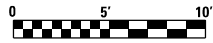
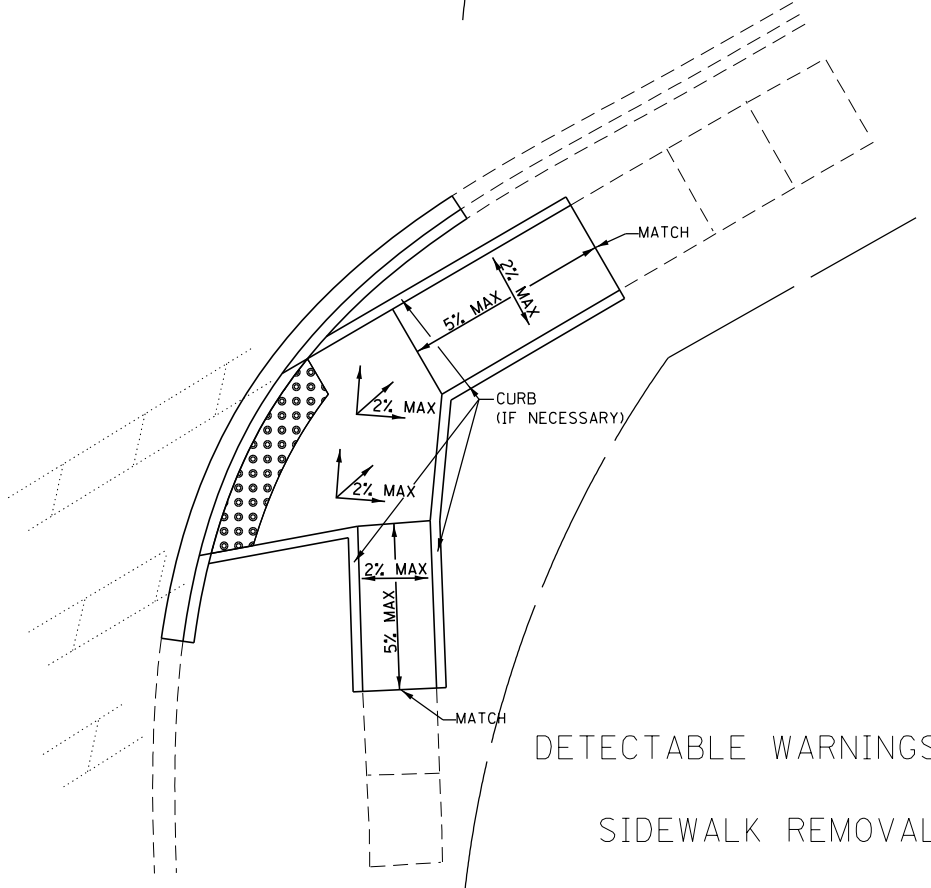
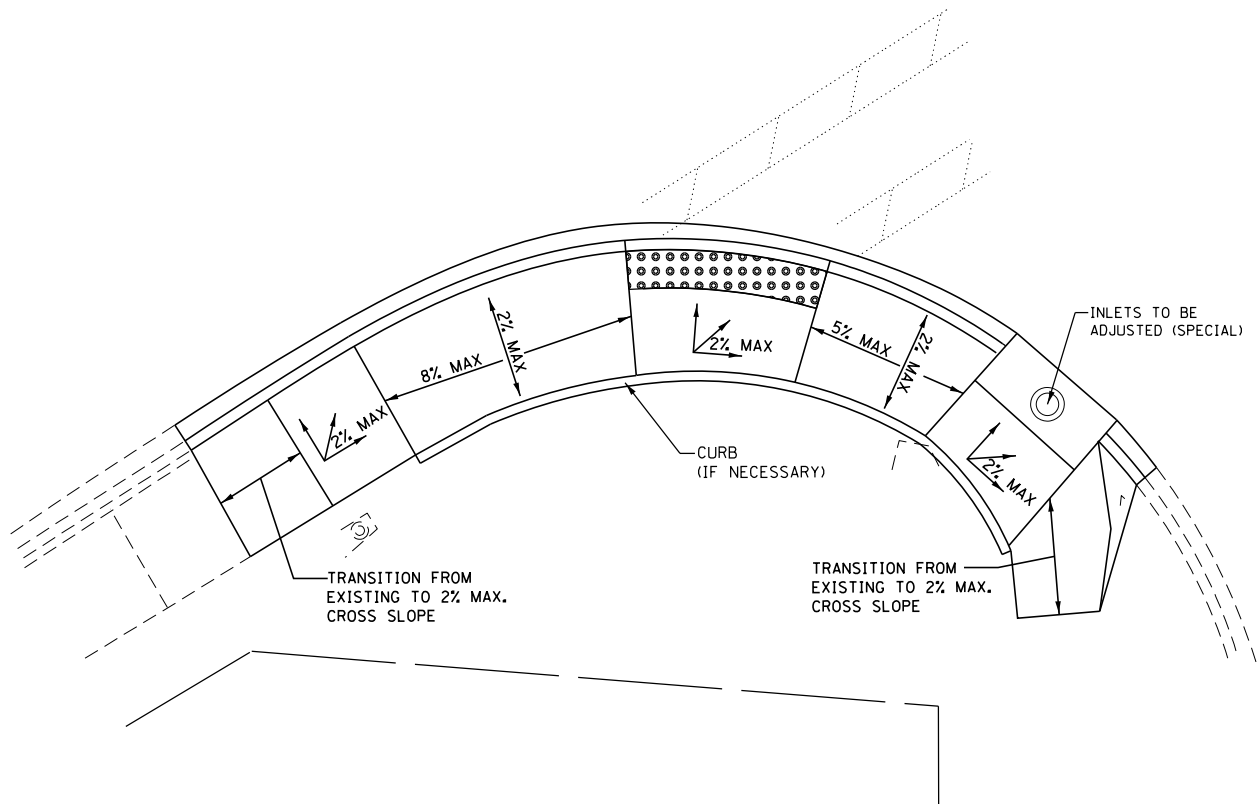
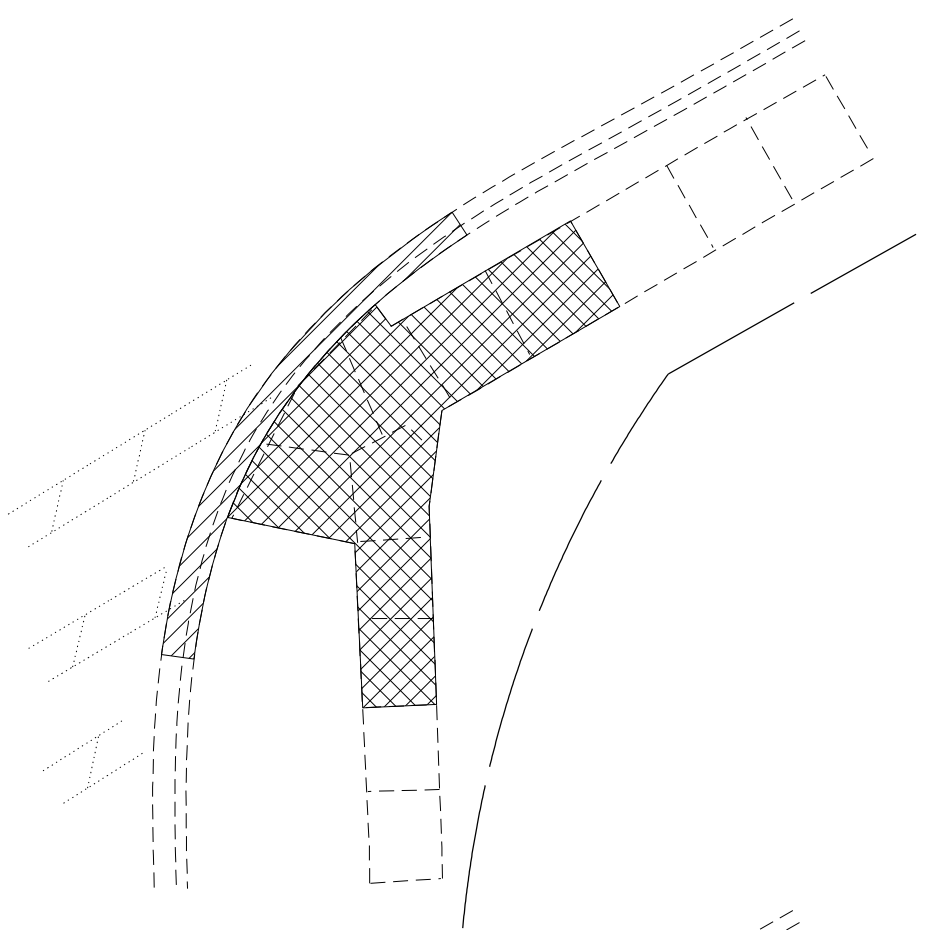
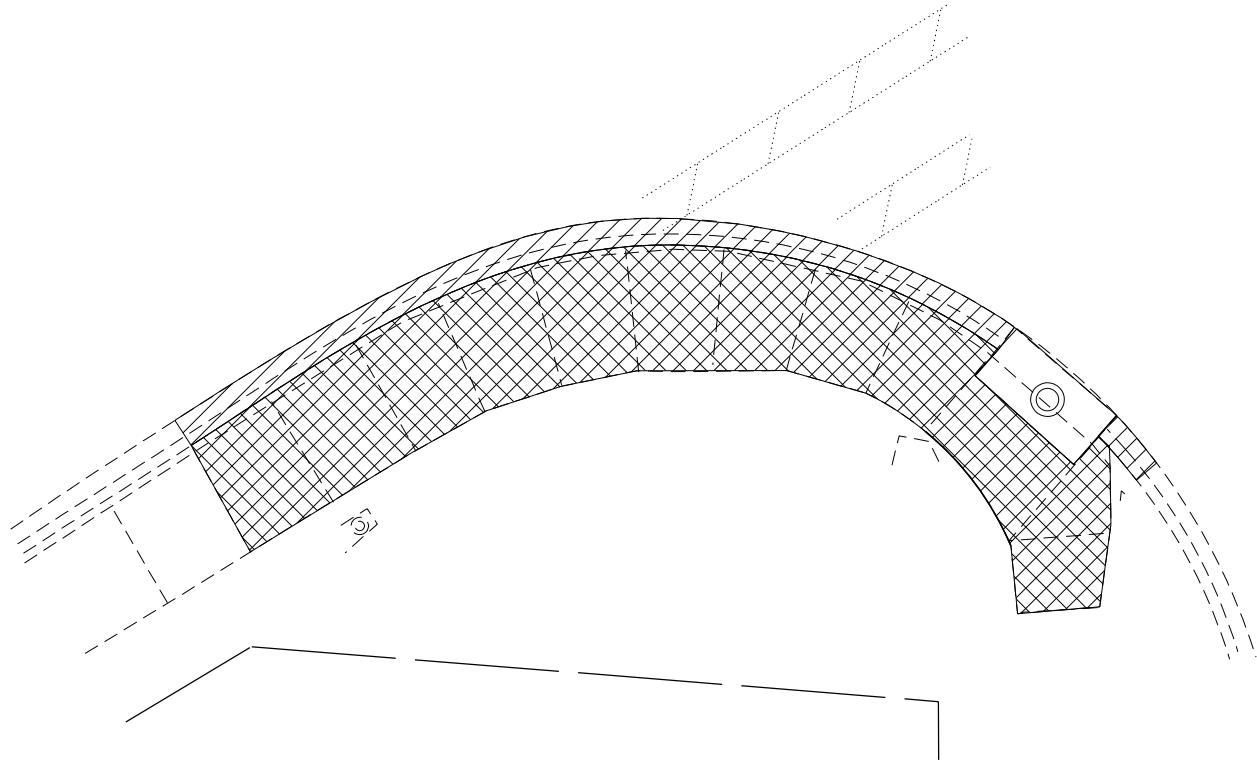
FILE NAME =	USER NAME = duncanbd	DESIGNED -	REVISED -
p:\11\084EBIDINTEG.illinois.gov\PIWIDOT\Documents\IDOT Offices\District 3\Projects\036666\Drawings\036666-55-sh1-ADAdetails.dgn		CHECKED -	REVISED -
Default	PLOT DATE = 2/2/2017	DATE -	REVISED -

**STATE OF ILLINOIS
DEPARTMENT OF TRANSPORTATION**

**ADA DETAILS
IL 23 & LAWNWOOD AVENUE**

SCALE: 1:10 SHEET 50 OF 62 SHEETS STA. TO STA.

F.A.P. RTE.	SECTION	COUNTY	TOTAL SHEETS	SHEET NO.
324	(27R & 28R)RS-5	DEKALB	130	103
				CONTRACT NO. 66E55
ILLINOIS FED. AID PROJECT				



SE QUAD

NE QUAD

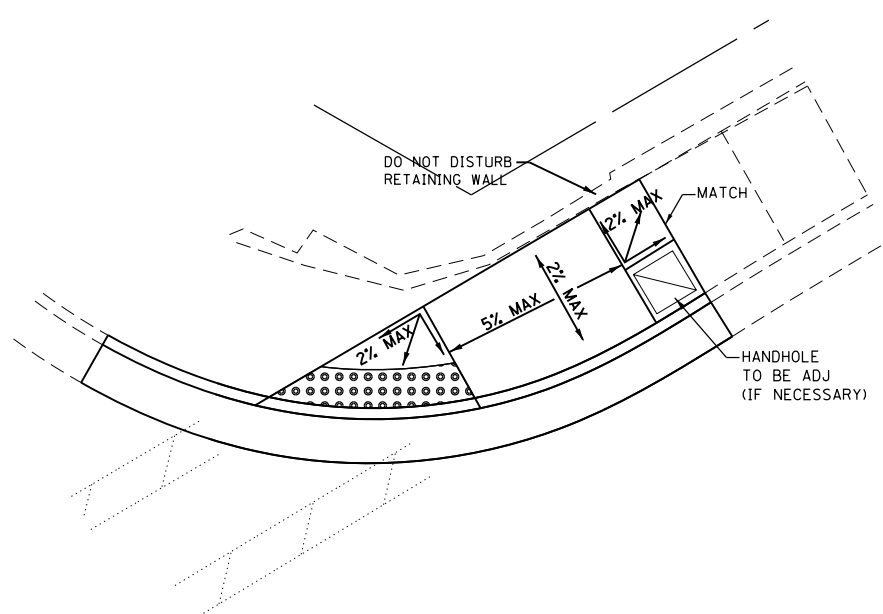
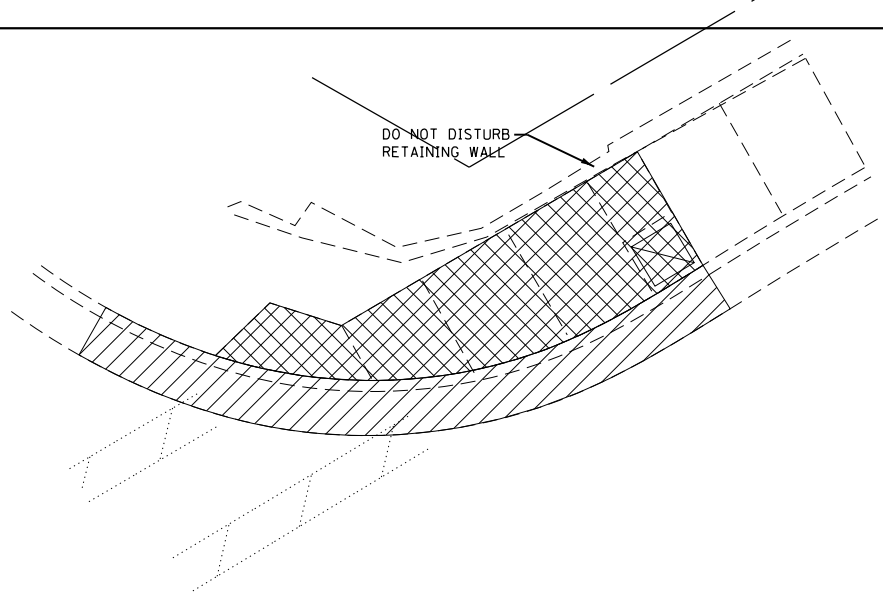
- DETECTABLE WARNINGS
- SIDEWALK REMOVAL
- CC&G REMOVAL

FILE NAME =	USER NAME = duncanbd	DESIGNED -	REVISED -
pw:\IL\084EBID\INTEG\illinois.gov\PWIDOT\Documents\IDOT Offices\District 3\Projects\0366E55\Drawings\0366E55-shr-moreADA\details.dwg		REVISION	REVISION
Default	PLOT SCALE = 10.0000' / in.	CHECKED -	REVISED -
	PLOT DATE = 2/2/2017	DATE -	REVISED -

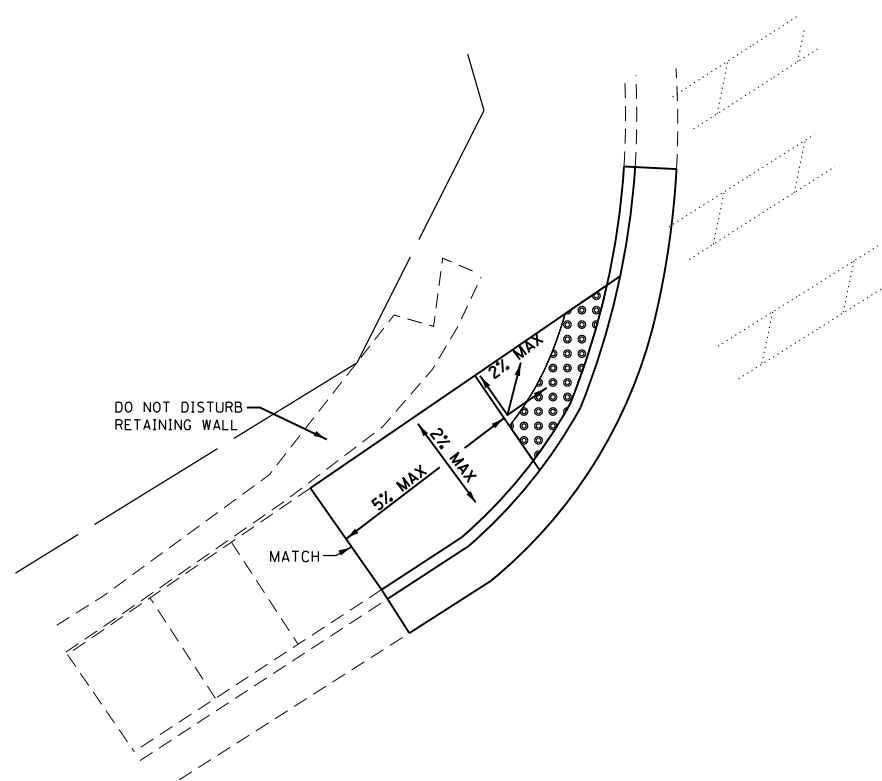
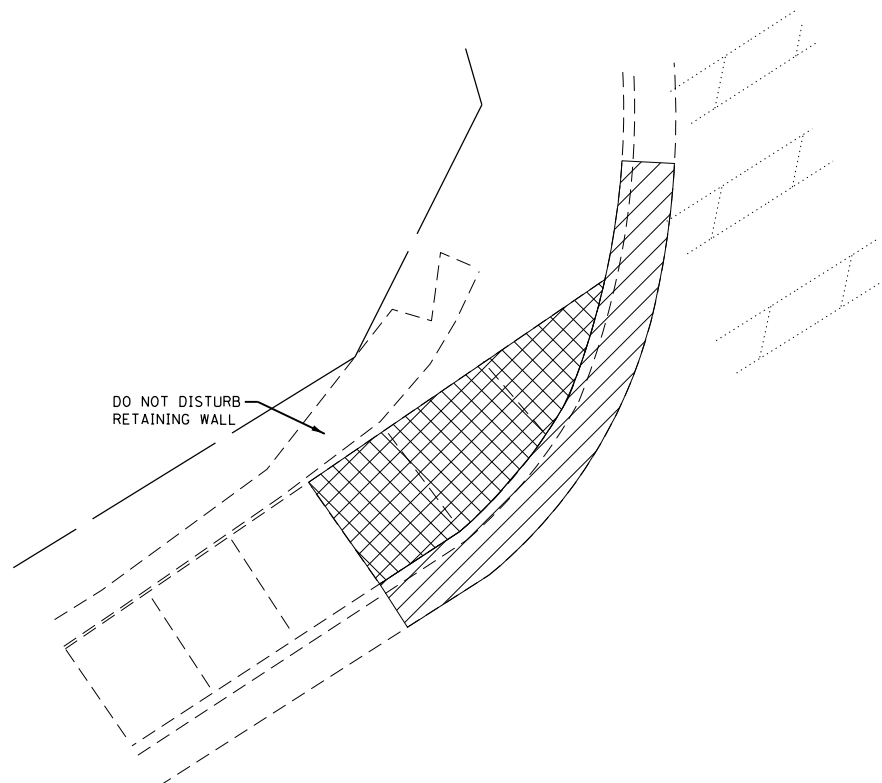
**STATE OF ILLINOIS
DEPARTMENT OF TRANSPORTATION**

ADA DETAILS			
IL 23 & 9TH STREET			
SCALE: 1:10	SHEET 51	OF 62 SHEETS	STA. TO STA.

F.A.P. RTE.	SECTION	COUNTY	TOTAL SHEETS	SHEET NO.
324	(27R & 28R)RS-5	DEKALB	130	104
CONTRACT NO. 66E55				
ILLINOIS FED. AID PROJECT				



NW QUAD



SW QUAD



- DETECTABLE WARNINGS
- SIDEWALK REMOVAL
- CC&G REMOVAL

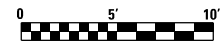
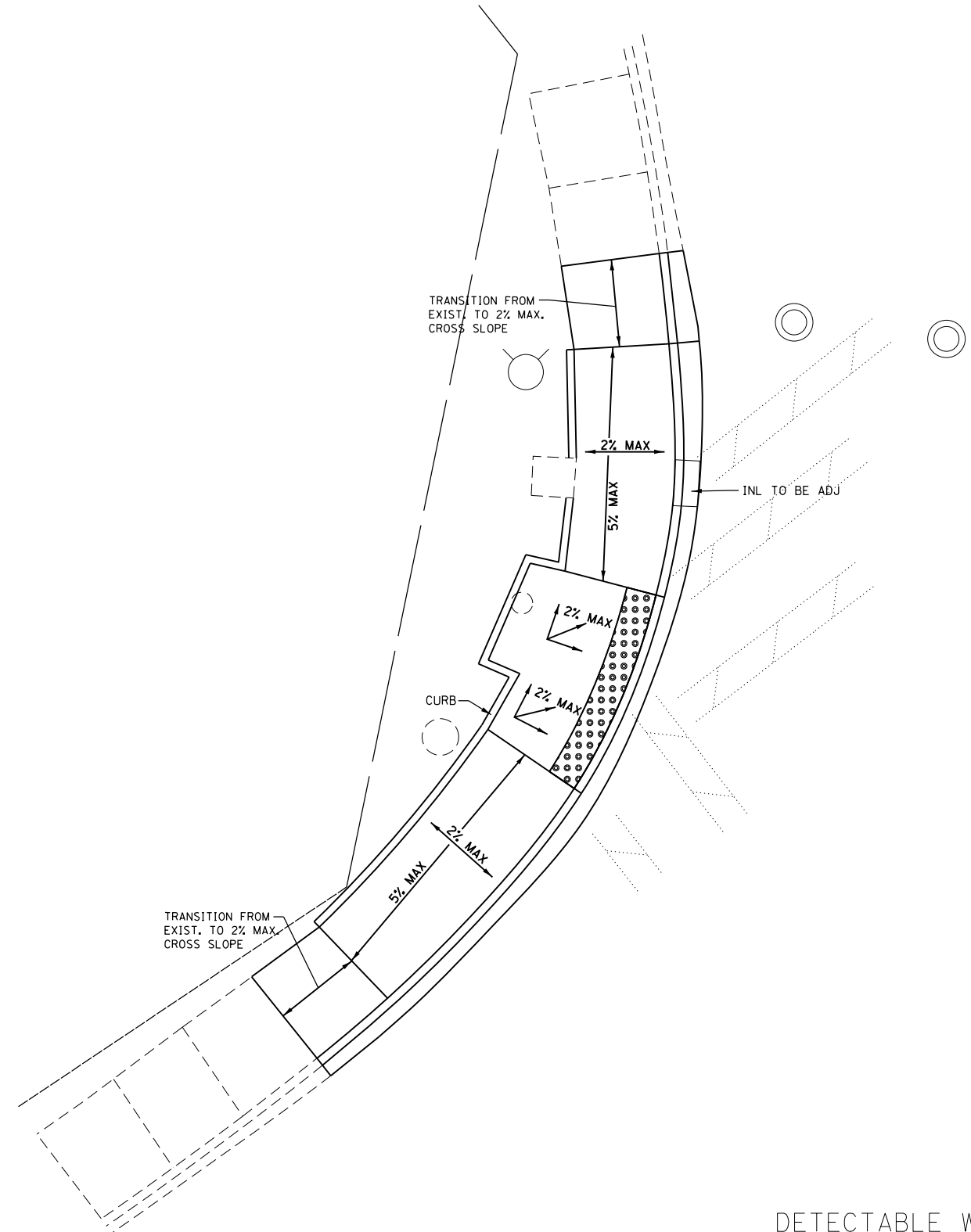
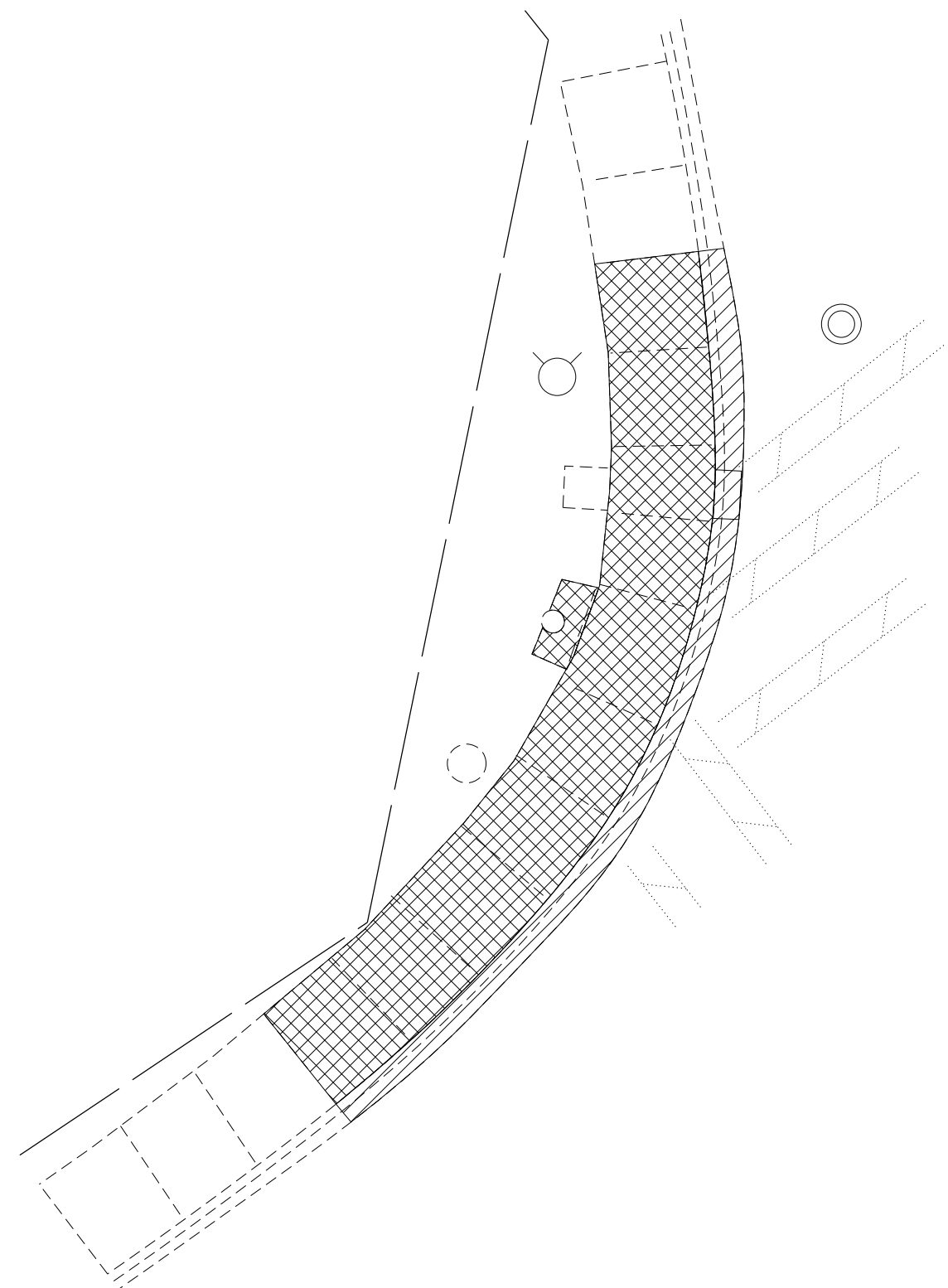
FILE NAME =	USER NAME = duncanbd	DESIGNED -	REVISED -
p:\11\084EBIDINTEG\illinois.gov\PIWIDOT\Documents\IDOT Offices\District 3\Projects\0366E55-sh-t-ADA\Details.dgn		REVISION	REVISED -
Default	PLOT SCALE = 10.0000' / in.	CHECKED -	REVISED -
	PLOT DATE = 2/2/2017	DATE -	REVISED -

**STATE OF ILLINOIS
DEPARTMENT OF TRANSPORTATION**

**ADA DETAILS
IL 23 & WOODLAWN DRIVE**

SCALE: 1:10 SHEET 52 OF 62 SHEETS STA. TO STA.

F.A.P. RTE.	SECTION	COUNTY	TOTAL SHEETS	SHEET NO.
324	(27R & 28R)RS-5	DEKALB	130	105
CONTRACT NO. 66E55			ILLINOIS FED. AID PROJECT	



SW QUAD

- DETECTABLE WARNINGS
- SIDEWALK REMOVAL
- CC&G REMOVAL

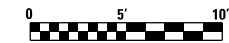
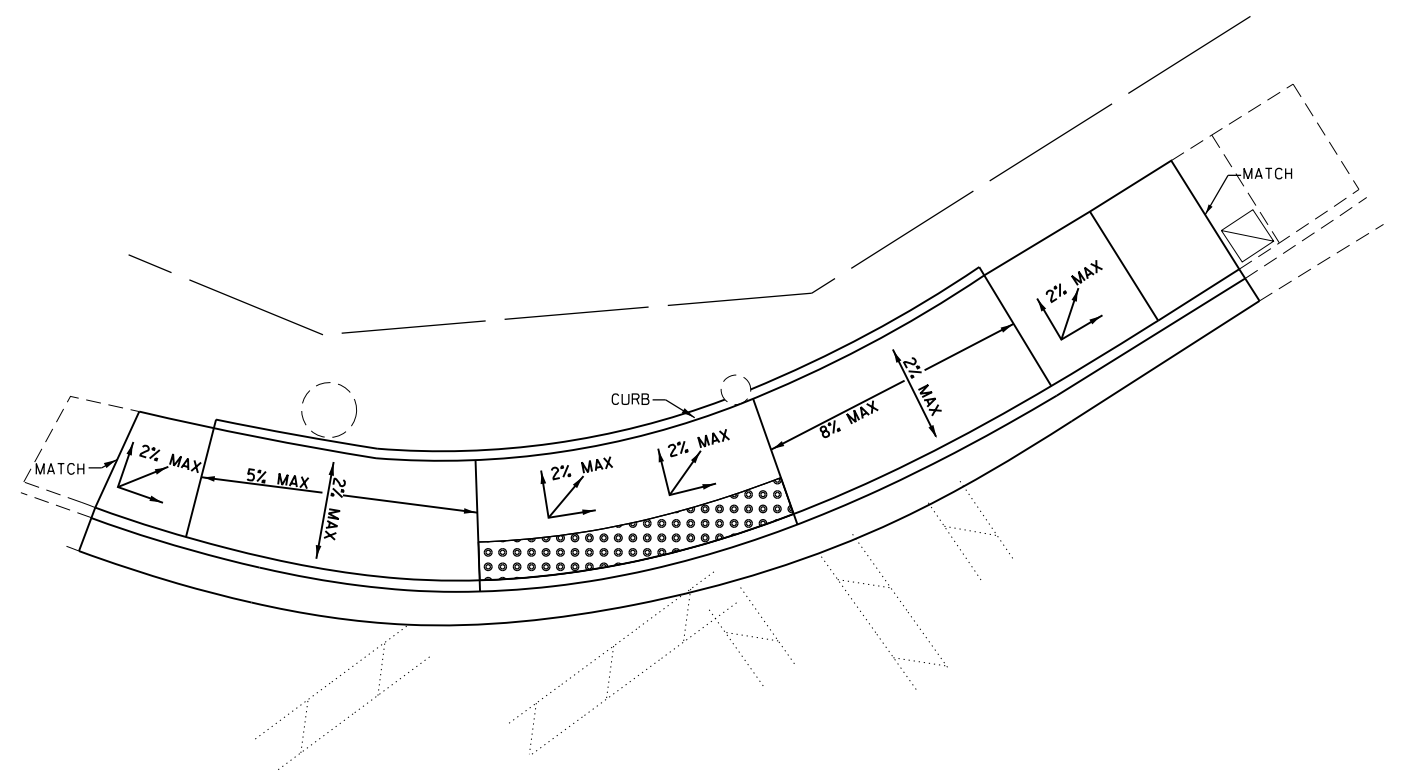
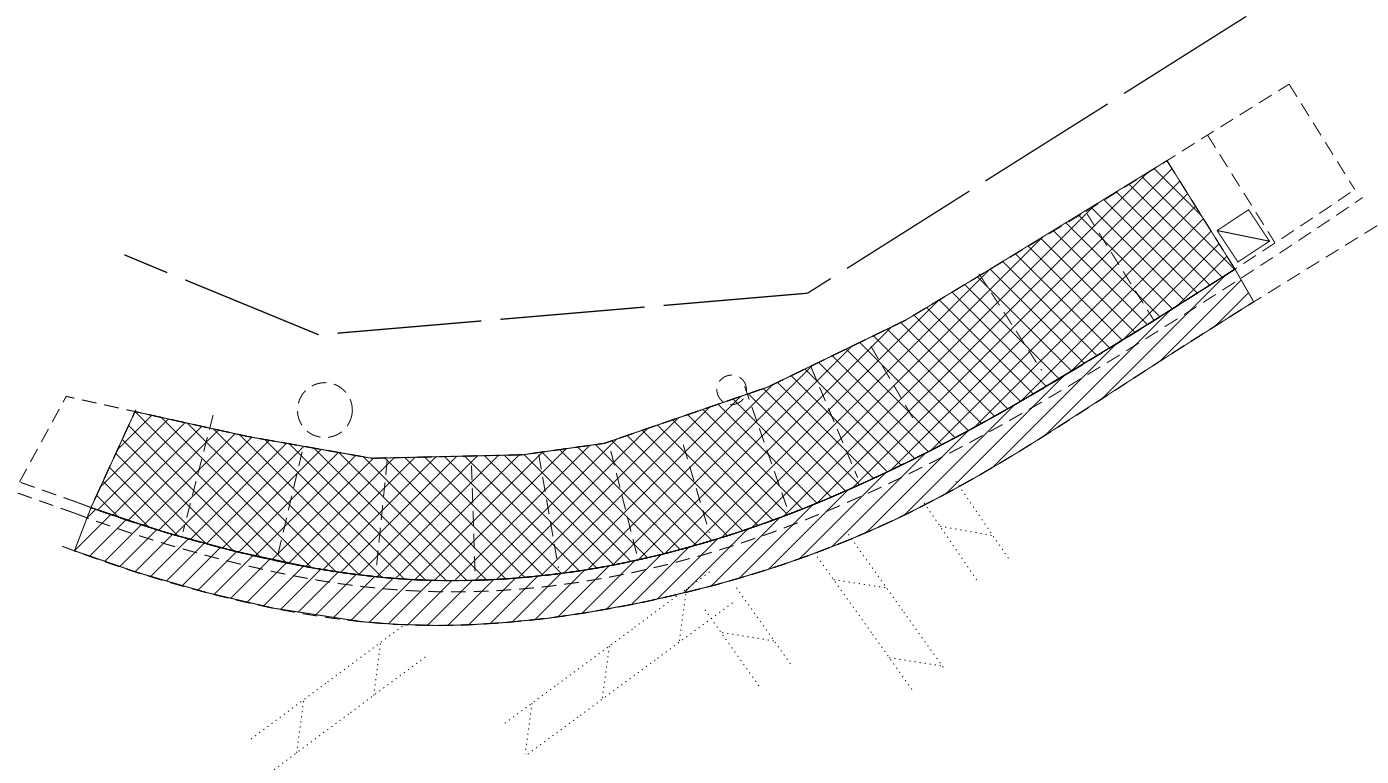
FILE NAME =	USER NAME = duncanbd	DESIGNED -	REVISED -
p:\11\084EBIDINTEG.illinois.gov\PWIDOT\Documents\DOT Offices\District 3\Projects\0366E55-ADA\Drawings\0366E55-shd-ADAdetails.dgn		DRAWN	REVISED -
Default	PLOT SCALE = 10.0000' / in.	CHECKED -	REVISED -
	PLOT DATE = 2/2/2017	DATE -	REVISED -

**STATE OF ILLINOIS
DEPARTMENT OF TRANSPORTATION**

**ADA DETAILS
IL 23 & HILLCREST AVENUE**

SCALE: 1:10 SHEET 53 OF 62 SHEETS STA. TO STA.

F.A.P. RTE.	SECTION	COUNTY	TOTAL SHEETS	SHEET NO.
324	(27R & 28R)RS-5	DEKALB	130	106
CONTRACT NO. 66E55				
ILLINOIS FED. AID PROJECT				



NW QUAD

- DETECTABLE WARNINGS
- SIDEWALK REMOVAL
- CC&G REMOVAL

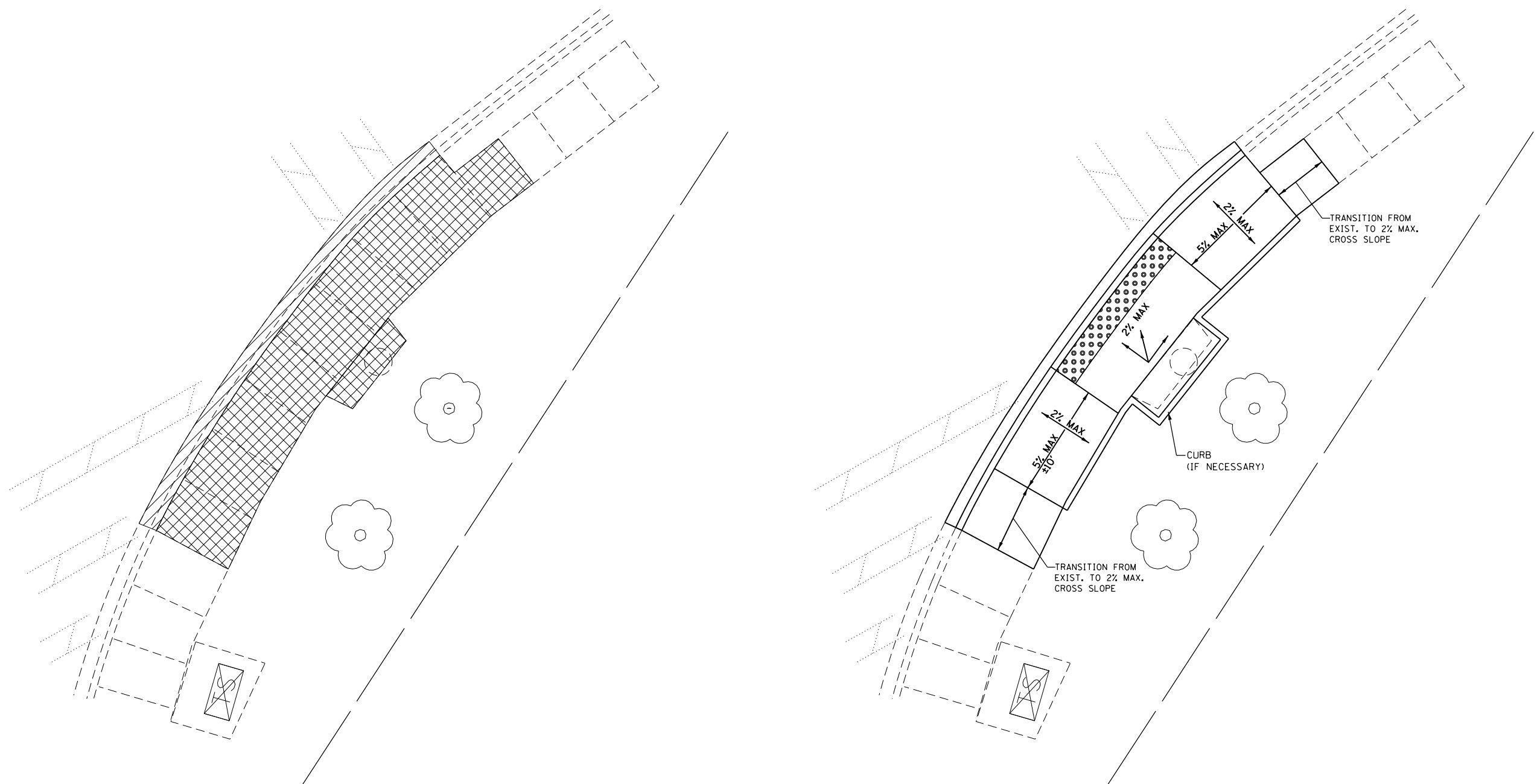
FILE NAME =	USER NAME = duncanbd	DESIGNED -	REVISED -
pw\11084EBIDINTEG.illinois.gov\PI\DOT\Documents\DOT Offices\District 3\Projects\0366EDRAWING\B366E55-shit-ADAdetails.dgn			
Default	PLOT SCALE = 10.0000' / in.	CHECKED -	REVISED -
	PLOT DATE = 2/2/2017	DATE -	REVISED -

**STATE OF ILLINOIS
DEPARTMENT OF TRANSPORTATION**

**ADA DETAILS
IL 23 & HILLCREST AVENUE**

SCALE: 1:10 SHEET 54 OF 62 SHEETS STA. TO STA.

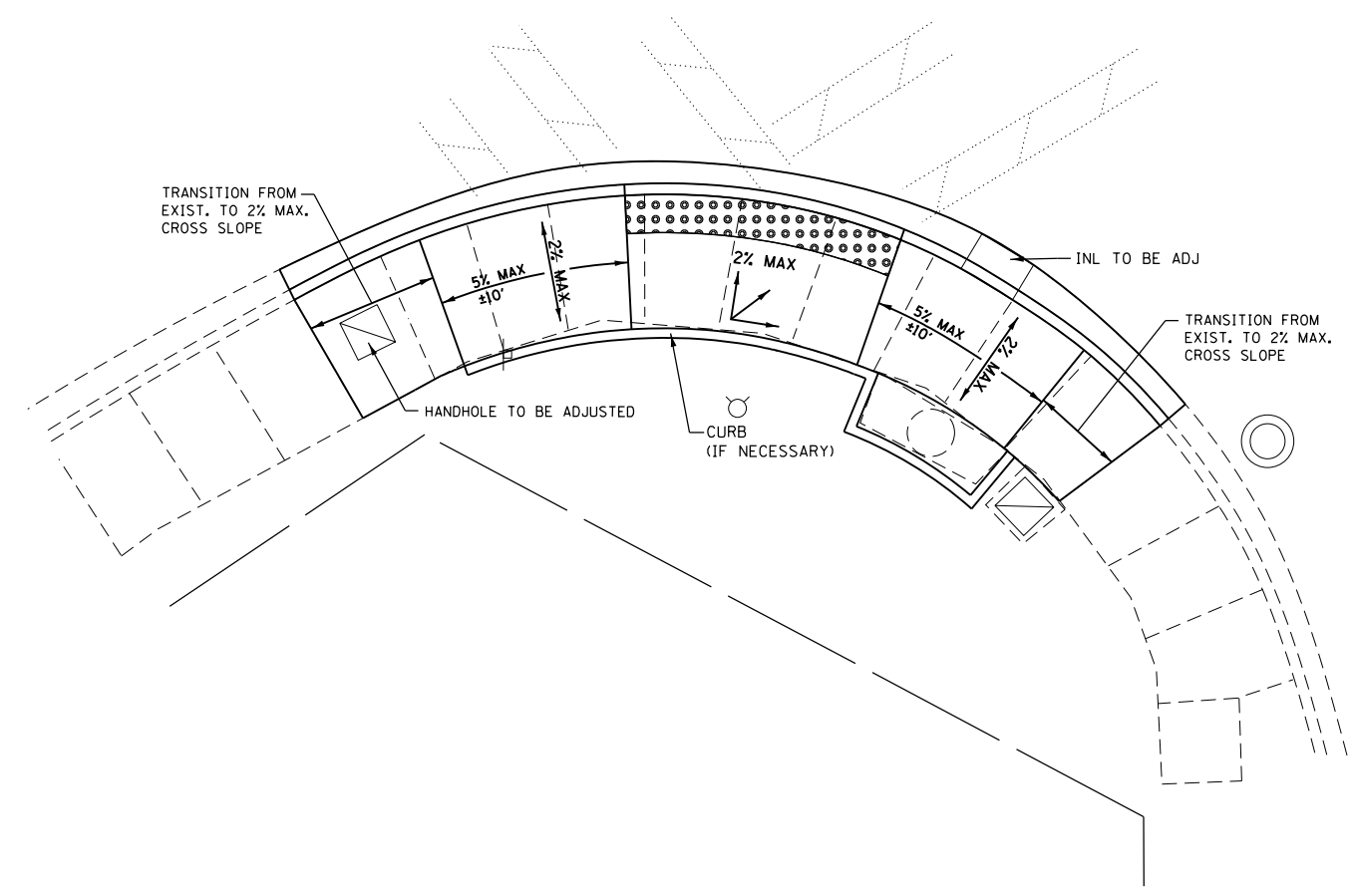
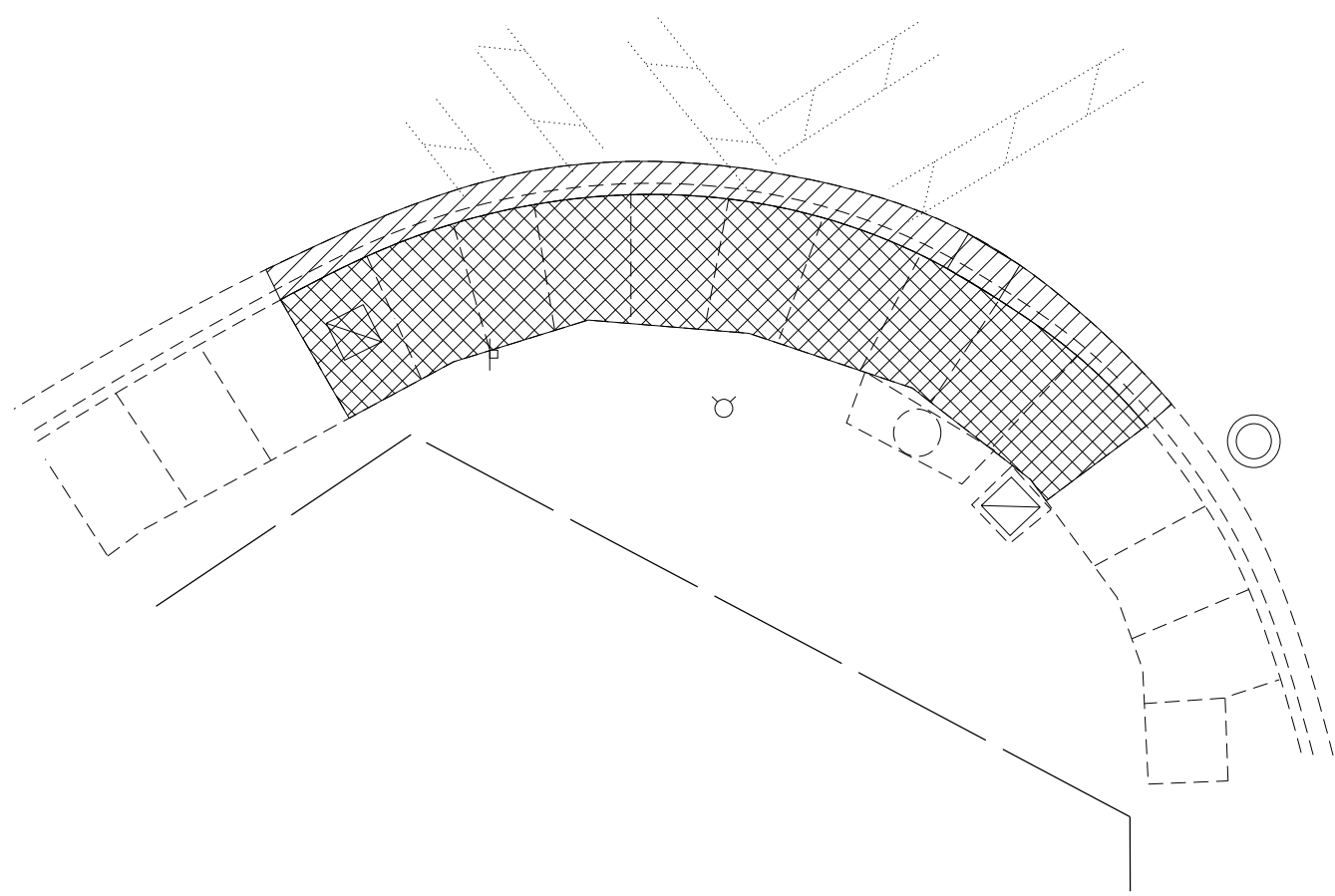
F.A.P. RTE.	SECTION	COUNTY	TOTAL SHEETS	SHEET NO.
324	(27R & 28R)RS-5	DEKALB	130	107
CONTRACT NO. 66E55				
ILLINOIS FED. AID PROJECT				



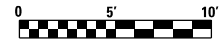
NE QUAD

- DETECTABLE WARNINGS
- SIDEWALK REMOVAL
- CC&G REMOVAL

FILE NAME =	USER NAME = duncanbd	DESIGNED -	REVISED -	STATE OF ILLINOIS DEPARTMENT OF TRANSPORTATION	ADA DETAILS IL 23 & 7TH STREET			F.A.P. RTE.	SECTION	COUNTY	TOTAL SHEETS	SHEET NO.		
pw:\IL\084EBIDINTEG.illinois.gov\PWIDOT\Documents\IDOT Offices\District 3\Projects\036666\DRAWING\036666-55-shr-moreADA\details.dwg		DESIGNED -	REVISED -		SCALE: 1:10	SHEET 55	OF 62 SHEETS	STA.	TO STA.	324	(27R & 28R)RS-5	DEKALB	130	108
Default	PLOT SCALE = 10.0000' / in.	CHECKED -	REVISED -		ILLINOIS FED. AID PROJECT			CONTRACT NO. 66E55						
	PLOT DATE = 2/2/2017	DATE -	REVISED -											

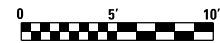
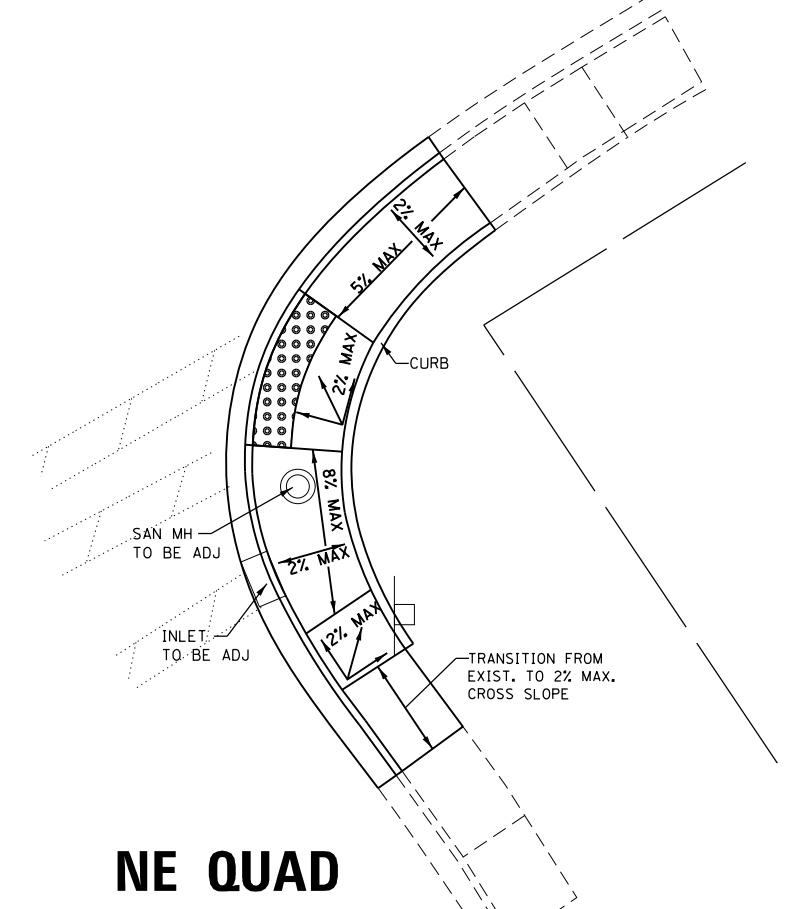
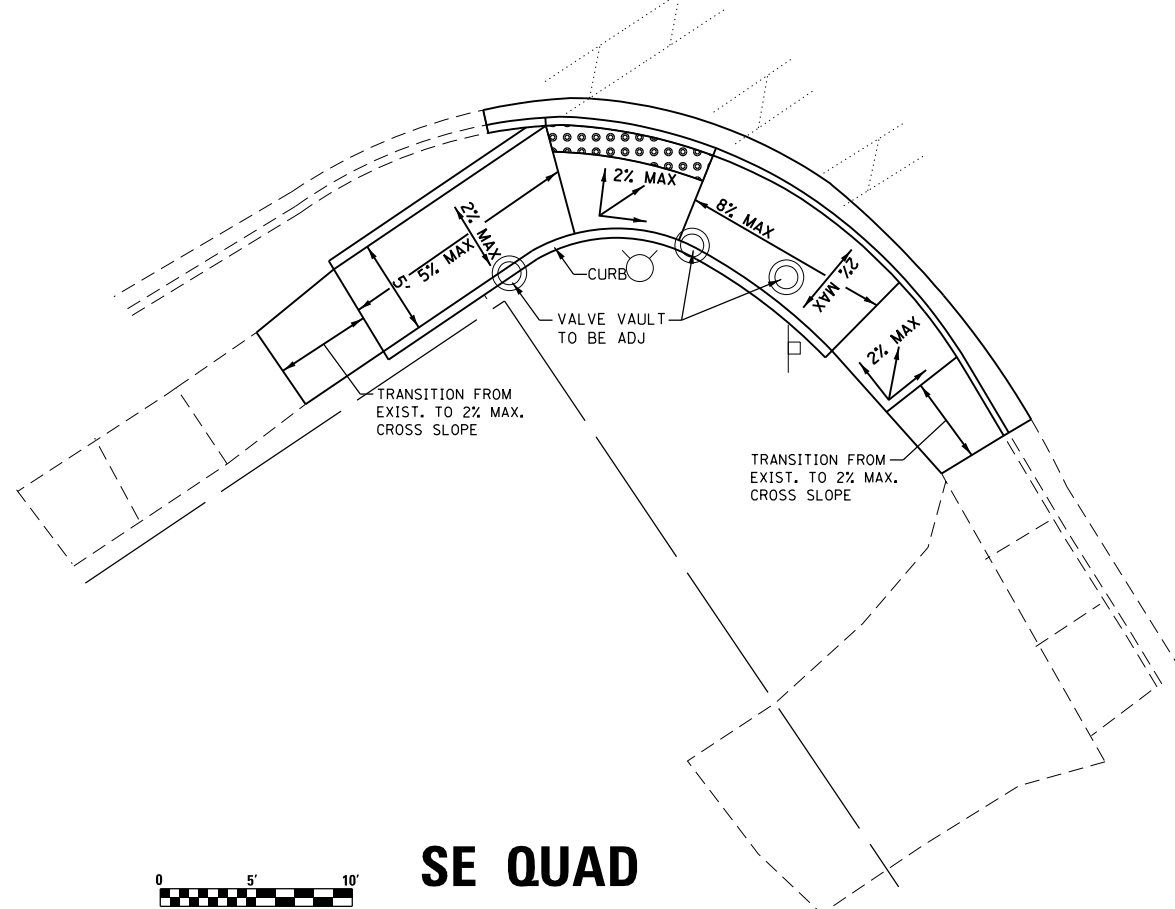
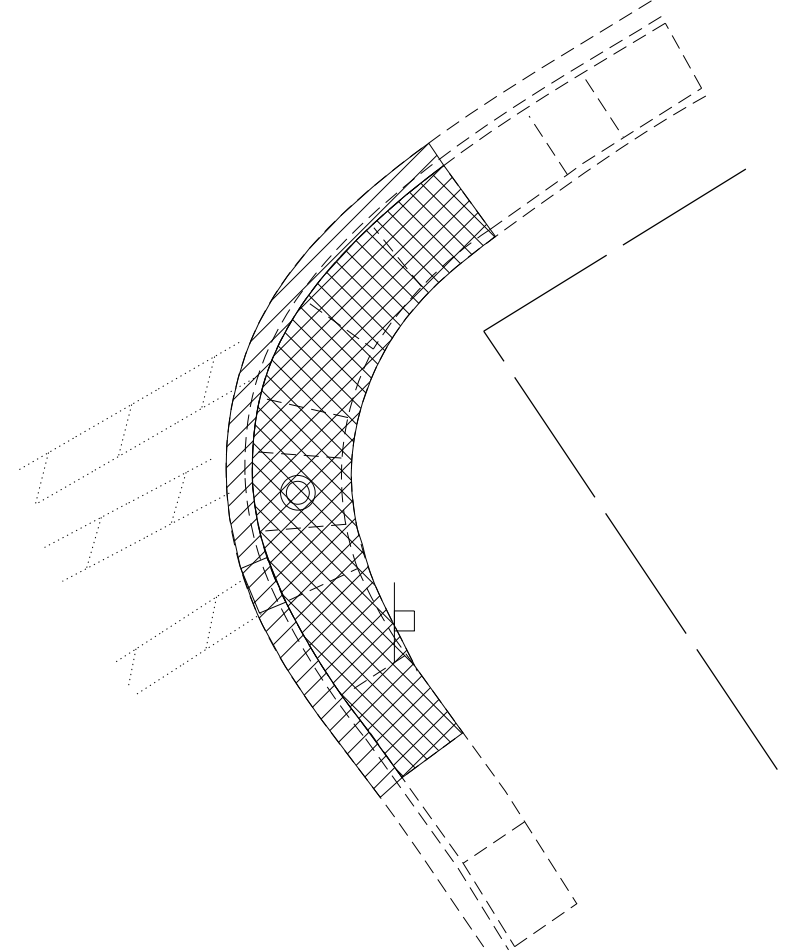
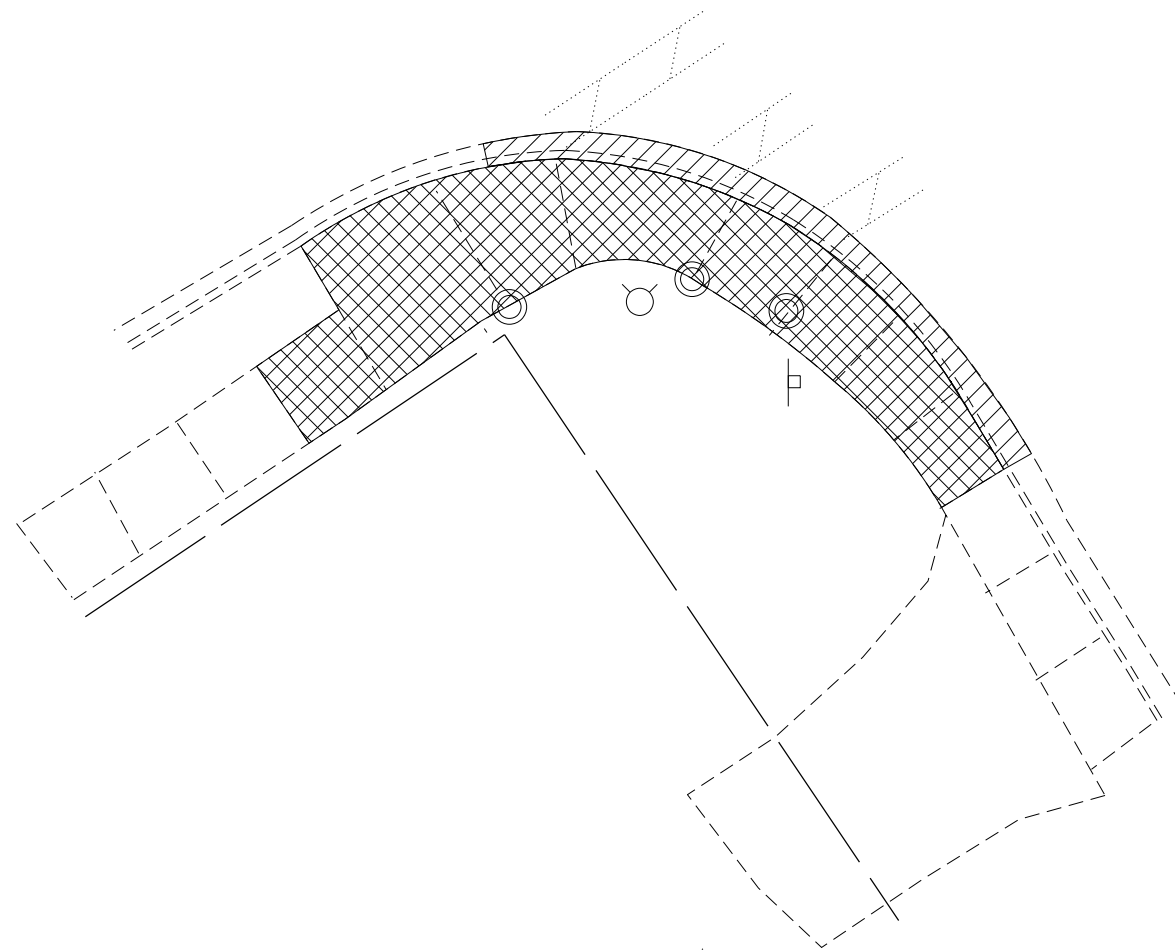


- DETECTABLE WARNINGS
- SIDEWALK REMOVAL
- CC&G REMOVAL



SE QUAD

FILE NAME =	USER NAME = duncanbd	DESIGNED -	REVISED -	STATE OF ILLINOIS DEPARTMENT OF TRANSPORTATION	ADA DETAILS IL 23 & 7TH STREET			F.A.P. RTE.	SECTION	COUNTY	TOTAL SHEETS	SHEET NO.
pw\11084EBIDINTEG.illinois.gov\PIWIDOT\Documents\DOT Offices\District 3\Projects\0366EDRAWING\0366E55-shr-moreADAdetails.dwg		CHECKED -	REVISED -		324	(27R & 28R)RS-5	DEKALB	130	109			
Default	PLOT SCALE = 10.0000' / in.	DATE -	REVISED -		SCALE: 1:10 SHEET 56 OF 62 SHEETS STA. TO STA.			CONTRACT NO. 66E55				
	PLOT DATE = 2/2/2017			ILLINOIS FED. AID PROJECT								



SE QUAD

NE QUAD

- DETECTABLE WARNINGS
- SIDEWALK REMOVAL
- CC&G REMOVAL

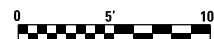
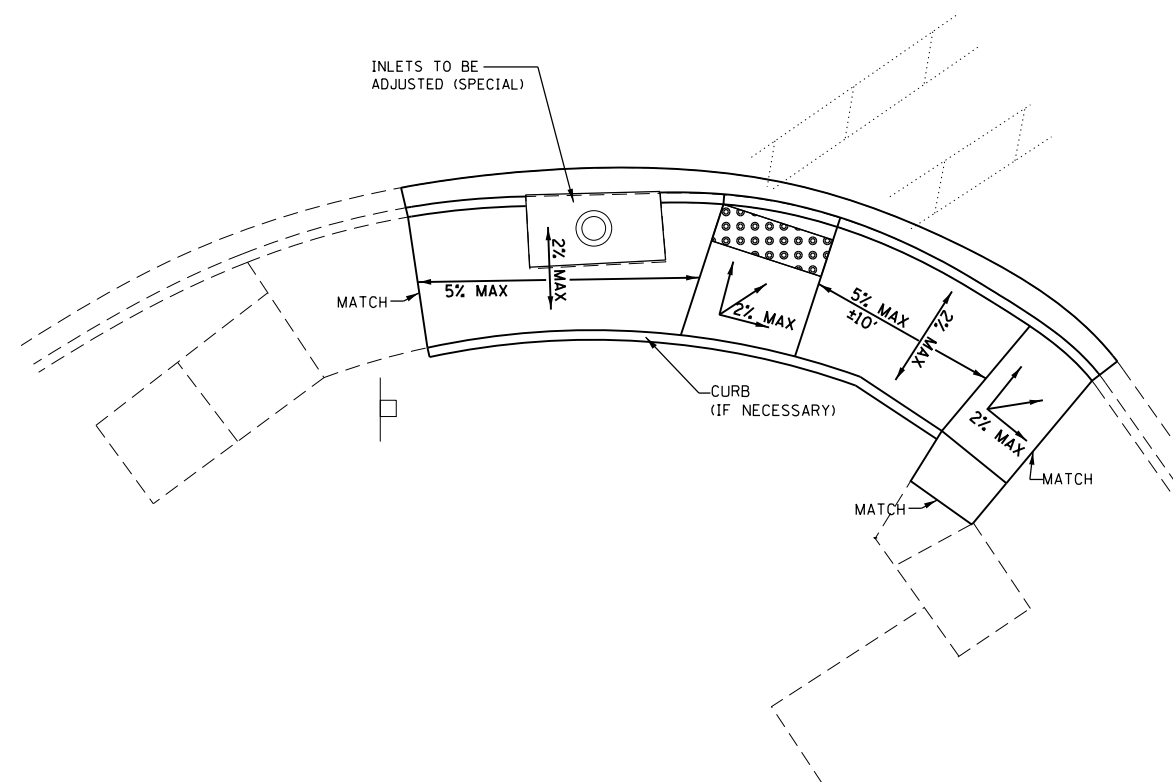
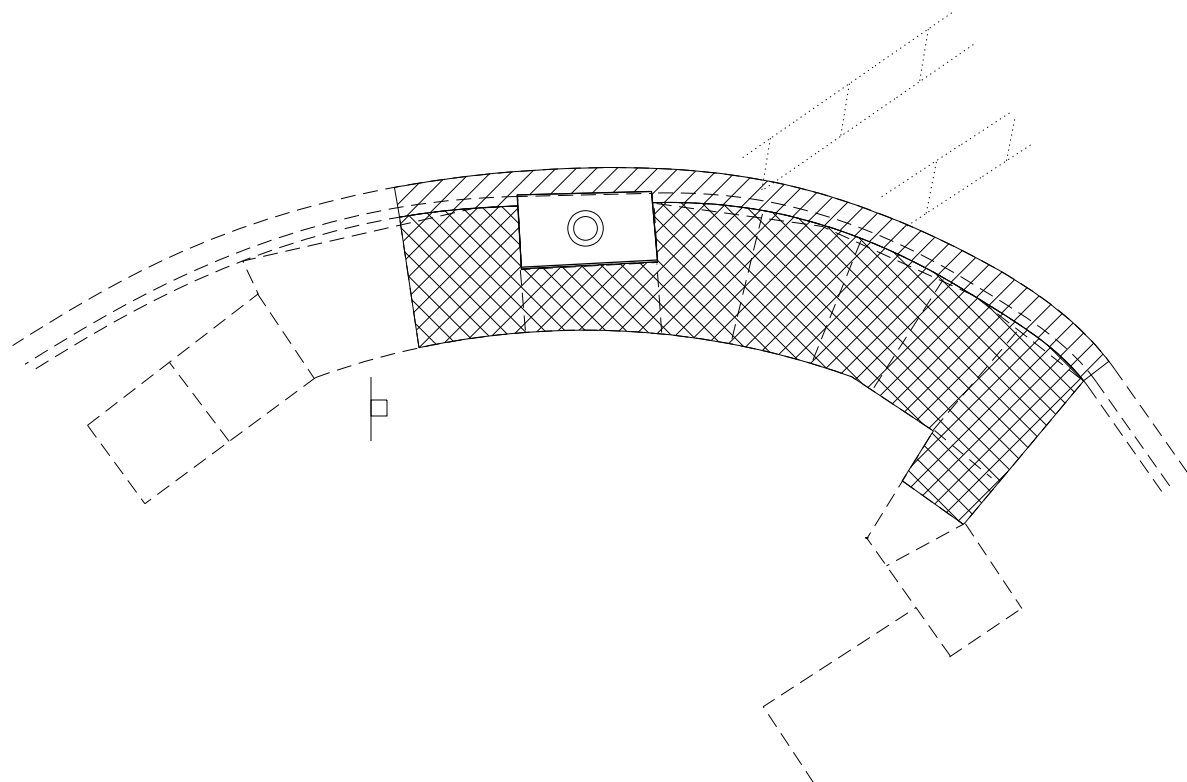
FILE NAME =	USER NAME = duncanbd	DESIGNED -	REVISED -
pw:\IL\084EBIDINTEG.illinois.gov\PI\DOT\Documents\DOT Offices\District 3\Projects\0366EB\B366E55-shd-ADAdetails.dgn		REVISION	REVISION
Default	PLOT SCALE = 10.0000' / in.	CHECKED -	REVISED -
	PLOT DATE = 2/2/2017	DATE -	REVISED -

**STATE OF ILLINOIS
DEPARTMENT OF TRANSPORTATION**

**ADA DETAILS
IL 23 & KENDALL LANE**

SCALE: 1:10 SHEET 57 OF 62 SHEETS STA. TO STA.

F.A.P. RTE.	SECTION	COUNTY	TOTAL SHEETS	SHEET NO.
324	(27R & 28R)RS-5	DEKALB	130	110
CONTRACT NO. 66E55			ILLINOIS FED. AID PROJECT	



SE QUAD

DETECTABLE WARNINGS 

SIDEWALK REMOVAL 

CC&G REMOVAL 


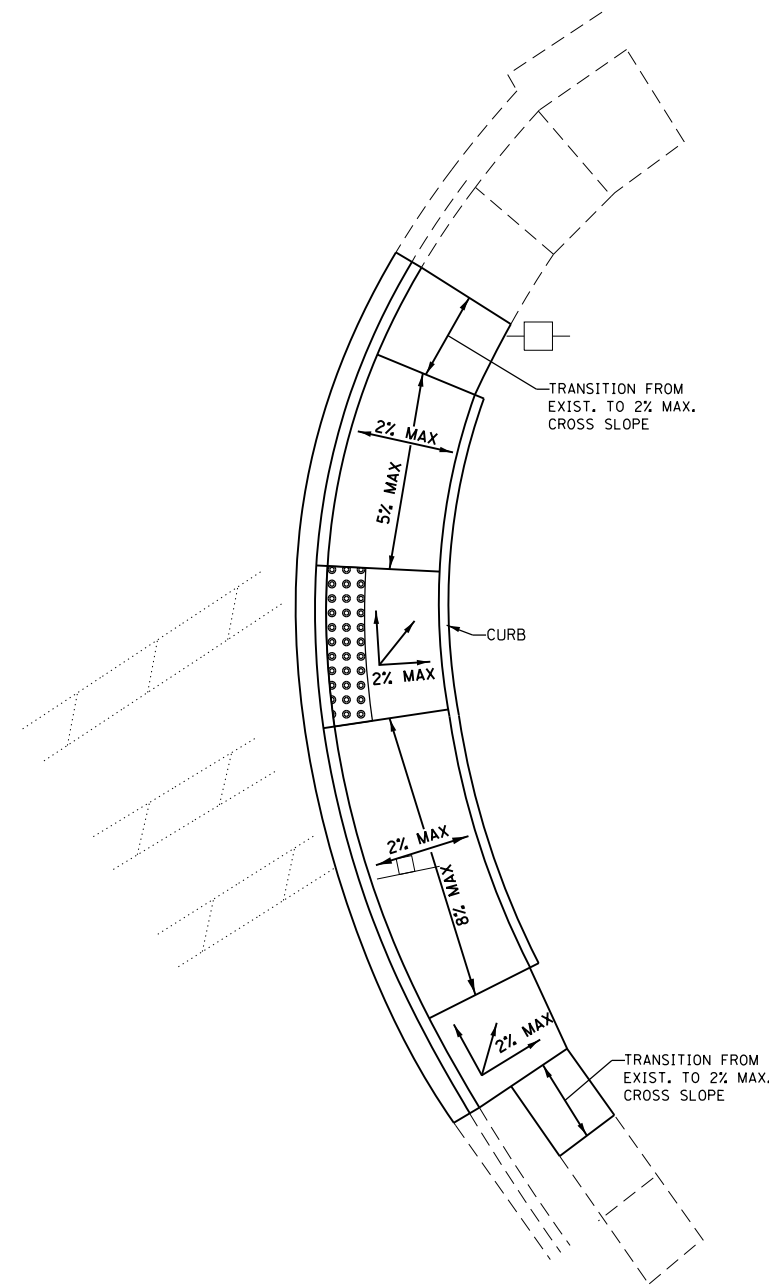
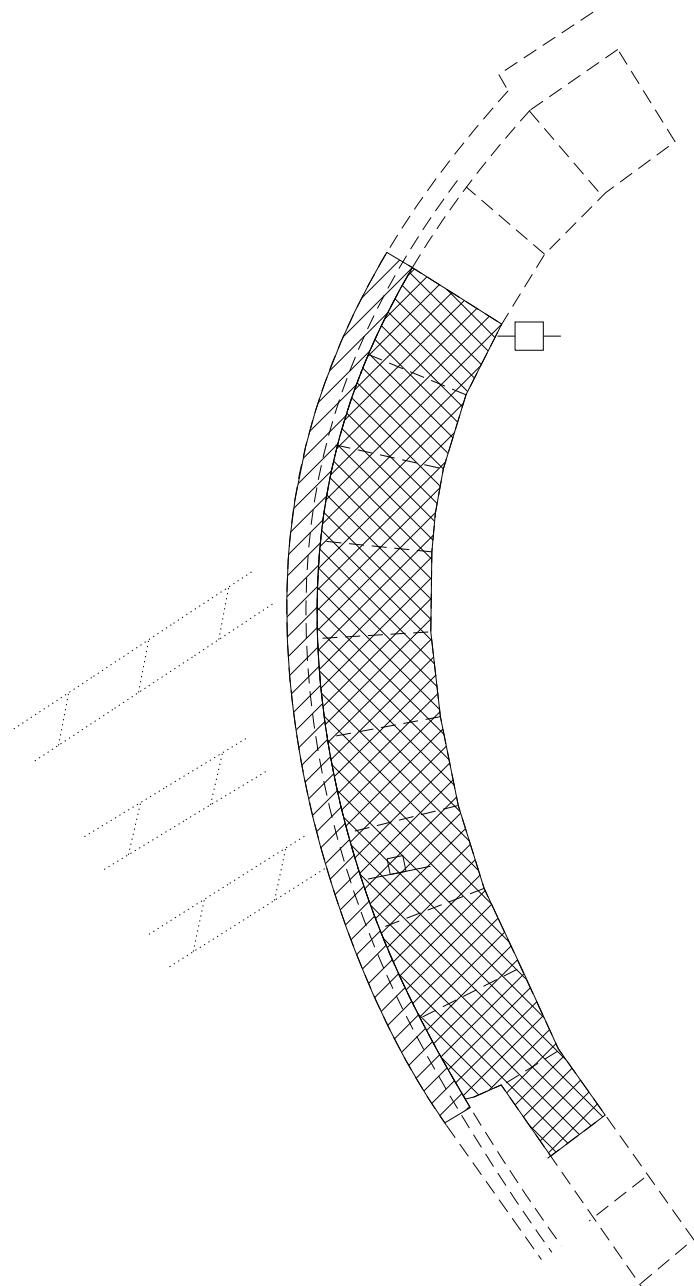
FILE NAME =	USER NAME = duncanbd	DESIGNED -	REVISED -
p:\11\084EBIDINTEG.illinois.gov\PIWIDOT\Documents\IDOT Offices\District 3\Projects\0366EB\Drawings\0366E55-sh-ADA\details.dgn		CHECKED -	REVISED -
Default	PLOT DATE = 2/2/2017	DATE -	REVISED -

STATE OF ILLINOIS
DEPARTMENT OF TRANSPORTATION

ADA DETAILS
IL 23 & 5TH STREET

SCALE: 1:10 SHEET 58 OF 62 SHEETS STA. TO STA.

F.A.P. RTE.	SECTION	COUNTY	TOTAL SHEETS	SHEET NO.
324	(27R & 28R)RS-5	DEKALB	130	111
CONTRACT NO. 66E55				
ILLINOIS FED. AID PROJECT				



NE QUAD

DETECTABLE WARNINGS 

SIDEWALK REMOVAL 

CC&G REMOVAL 

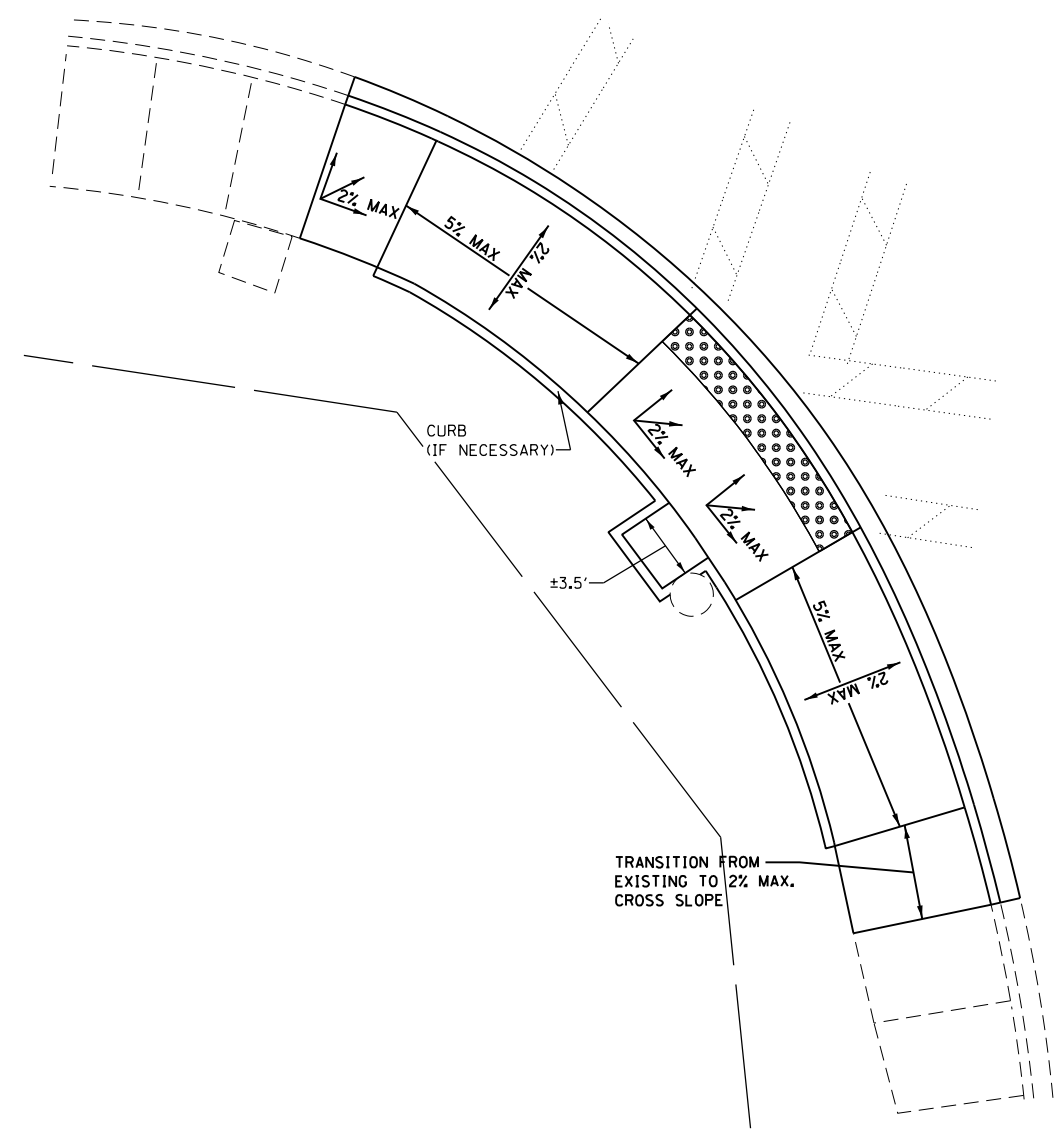
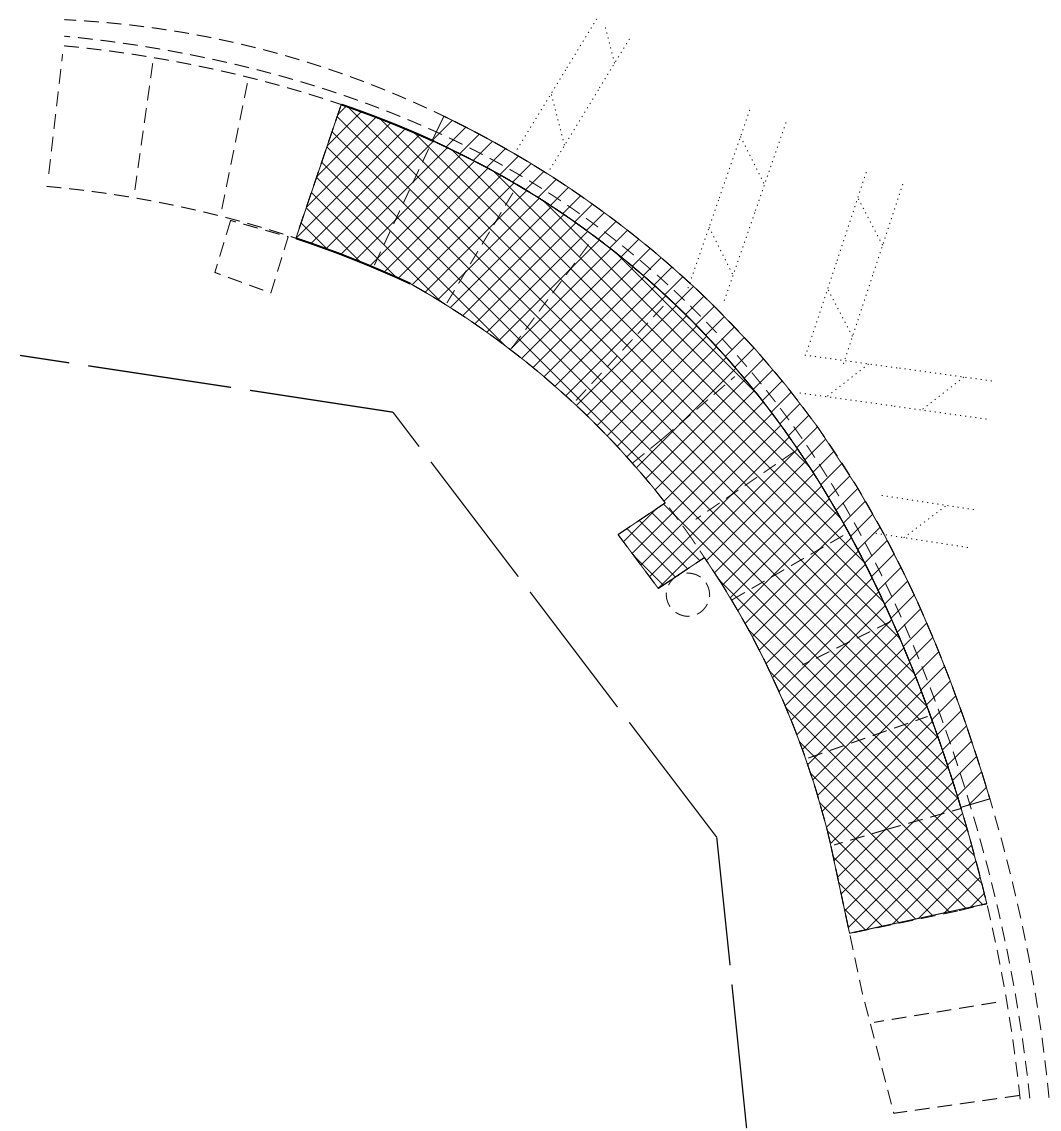
FILE NAME =	USER NAME = duncanbd	DESIGNED -	REVISED -
p:\IL\084EBIDINTEG\illinois.gov\PWIDOT\Documents\IDOT Offices\District 3\Projects\0366E55-ADA\Drawings\0366E55-sh-ADAdetails.dgn		CHECKED -	REVISED -
Default	PLOT DATE = 2/2/2017	DATE -	REVISED -

**STATE OF ILLINOIS
DEPARTMENT OF TRANSPORTATION**

**ADA DETAILS
IL 23 & 5TH STREET**

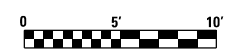
SCALE: 1:10 SHEET 59 OF 62 SHEETS STA. TO STA.

F.A.P. RTE.	SECTION	COUNTY	TOTAL SHEETS	SHEET NO.
324	(27R & 28R)RS-5	DEKALB	130	112
				CONTRACT NO. 66E55
ILLINOIS FED. AID PROJECT				



SW QUAD

- DETECTABLE WARNINGS
- SIDEWALK REMOVAL
- CC&G REMOVAL



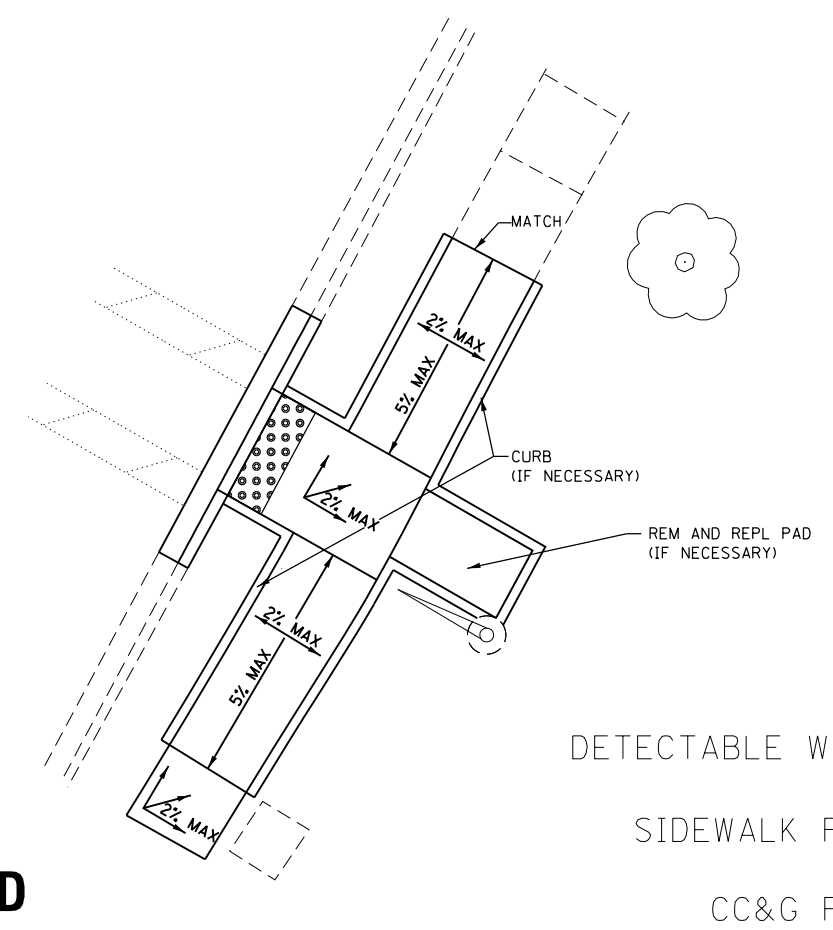
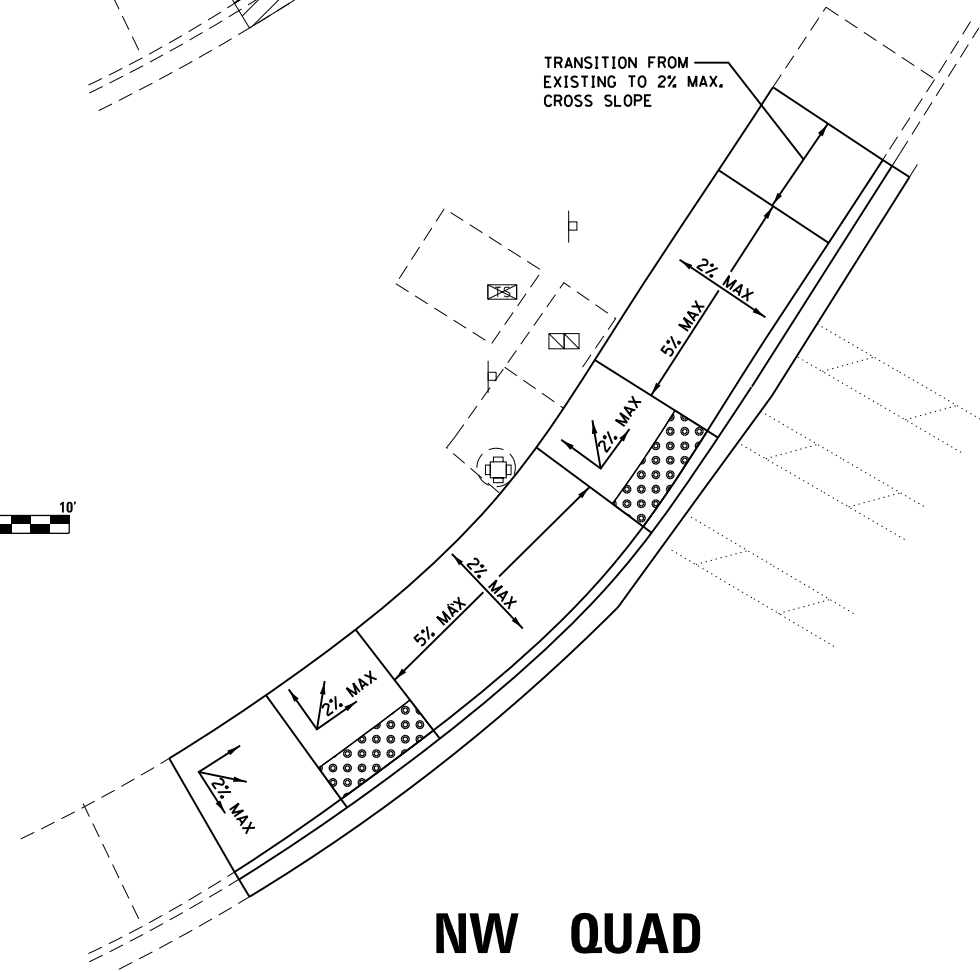
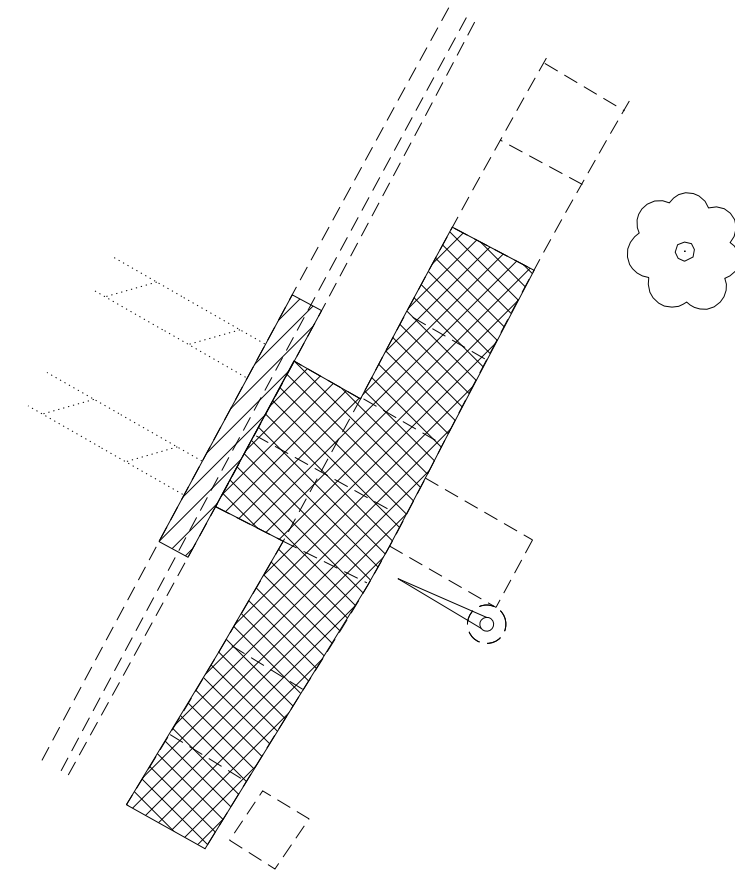
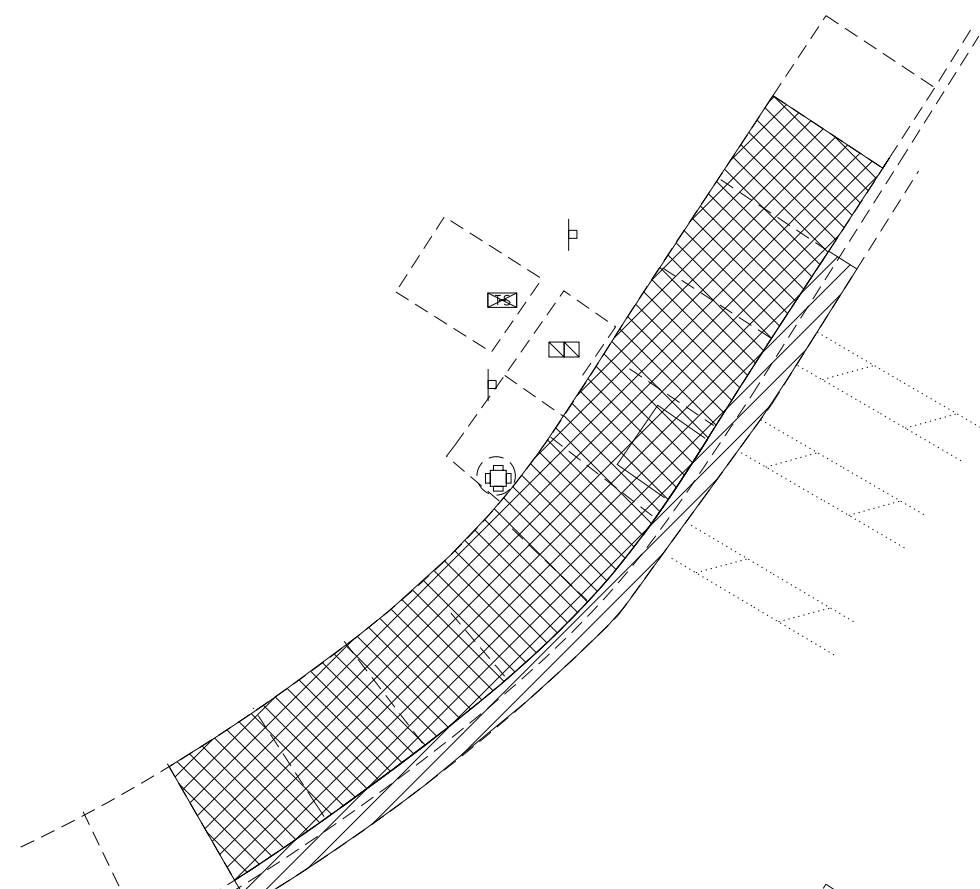
FILE NAME =	USER NAME = duncanbd	DESIGNED -	REVISED -
p:\IL\084EBID\INTEG.illinois.gov\PI\DOT\Documents\DOT Offices\District 3\Projects\0366\DRAWING\0366E55-shr-moreADA\details.dwg		EDRAWN	REVISED -
Default	PLOT SCALE = 10.0000' / in.	CHECKED -	REVISED -
	PLOT DATE = 2/2/2017	DATE -	REVISED -

**STATE OF ILLINOIS
DEPARTMENT OF TRANSPORTATION**

ADA DETAILS
IL 23 & SYCAMORE RD/4TH ST

SCALE: 1:10 SHEET 60 OF 62 SHEETS STA. TO STA.

F.A.P. RTE.	SECTION	COUNTY	TOTAL SHEETS	SHEET NO.
324	(27R & 28R)RS-5	DEKALB	130	113
CONTRACT NO. 66E55			ILLINOIS FED. AID PROJECT	



NW QUAD

NE QUAD

- DETECTABLE WARNINGS
- SIDEWALK REMOVAL
- CC&G REMOVAL

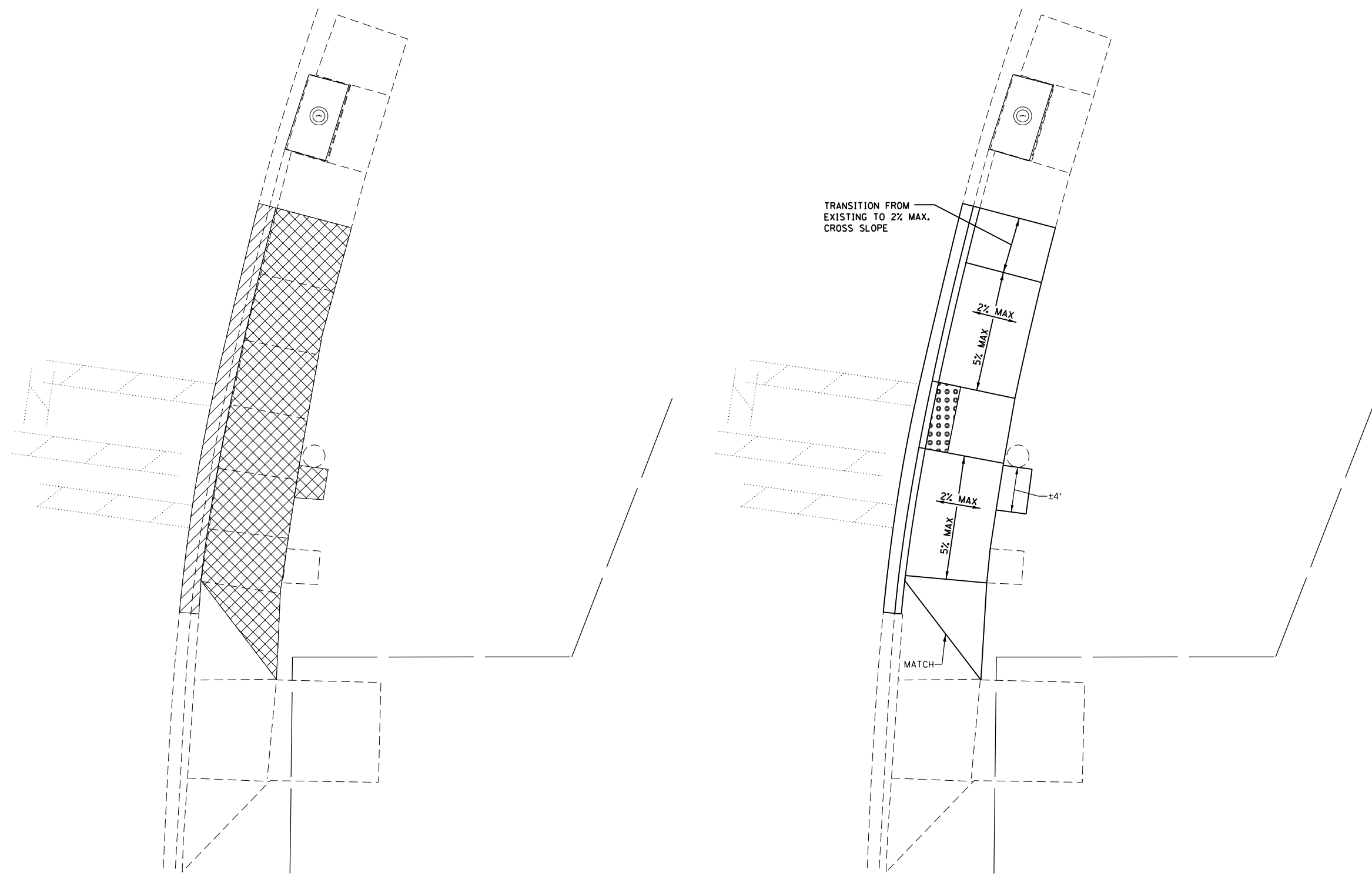
FILE NAME =	USER NAME = duncanbd	DESIGNED -	REVISED -
p:\IL\084EBIDINTEG.illinois.gov\PIWIDOT\Documents\IDOT Offices\District 3\Projects\0366EB\Drawings\0366E55-shr-moreADA\details.dwg		BY	REVISED -
Default	PLOT SCALE = 10.0000' / in.	CHECKED -	REVISED -
	PLOT DATE = 2/2/2017	DATE -	REVISED -

**STATE OF ILLINOIS
DEPARTMENT OF TRANSPORTATION**




**ADA DETAILS
IL 23 & SYCAMORE RD/4TH ST**

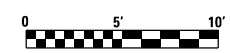
SCALE: 1:10 SHEET 61 OF 62 SHEETS STA. TO STA.

F.A.P. RTE.	SECTION	COUNTY	TOTAL SHEETS	SHEET NO.
324	(27R & 28R)RS-5	DEKALB	130	114
CONTRACT NO. 66E55				
ILLINOIS FED. AID PROJECT				



SE QUAD

- DETECTABLE WARNINGS 
- SIDEWALK REMOVAL 
- CC&G REMOVAL 



FILE NAME =	USER NAME = duncanbd	DESIGNED -	REVISED -
p:\IL\084EBIDINTEG.illinois.gov\PI\DOT\Documents\DOT Offices\District 3\Projects\0366EDRAWING\B366E55-shr-moreADA\details.dwg		CHECKED -	REVISED -
Default	PLOT DATE = 2/2/2017	DATE -	REVISED -

**STATE OF ILLINOIS
DEPARTMENT OF TRANSPORTATION**

**ADA DETAILS
IL 23 & SYCAMORE RD/4TH ST**

SCALE: 1:10 SHEET 62 OF 62 SHEETS STA. TO STA.

F.A.P. RTE.	SECTION	COUNTY	TOTAL SHEETS	SHEET NO.
324	(27R & 28R)RS-5	DEKALB	130	115
				CONTRACT NO. 66E55
ILLINOIS FED. AID PROJECT				











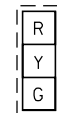





TRAFFIC SIGNAL NOTES

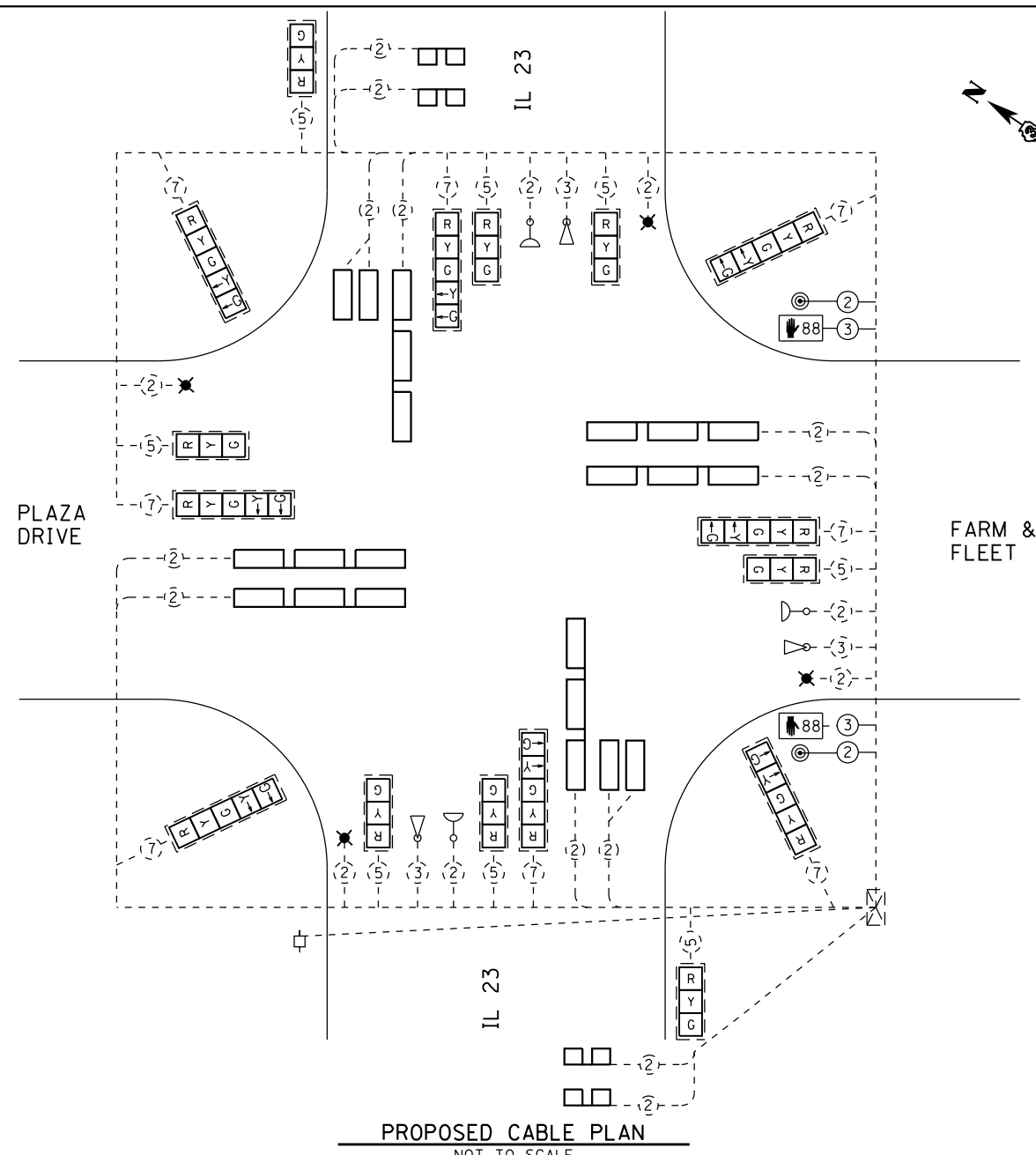
1. PLACE DETECTOR LOOPS IN LEVEL BINDER
2. DETECTOR LOOPS SHALL HAVE FOUR TURNS
3. SAW CUT EXISTING DETECTOR LOOPS TO BE ABANDONED
4. THE DISTRICT 3 TRAFFIC SIGNAL UNIT IN THE BUREAU OF OPERATIONS SHALL BE NOTIFIED AT LEAST 72 HOURS PRIOR TO THE LAYOUT OF THE DETECTOR LOOPS
5. UNLESS OTHERWISE NOTED, DETECTOR LOOPS WILL BE 20'X6' OR 6'X6'
6. THE DETECTOR LOOP CABLE FROM THE END OF THE SAW CUT IN THE PAVEMENT TO THE SPLICE IN THE HANDHOLE SHALL BE CONSIDERED INCIDENTAL TO THE COST OF THE DETECTOR LOOP.

SUMMARY OF TRAFFIC SIGNAL QUANTITIES

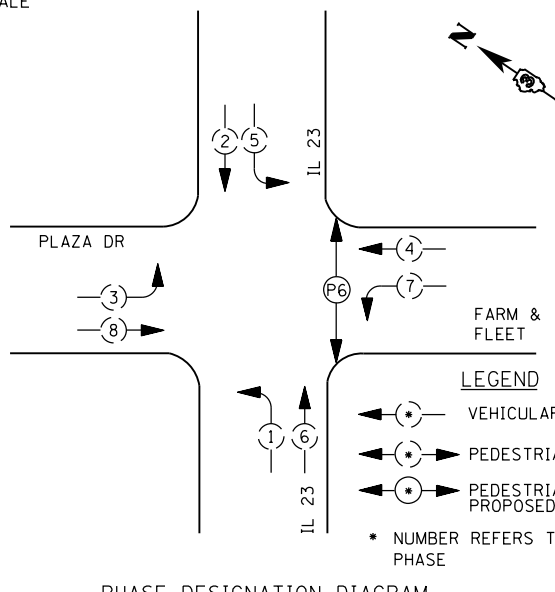
LOCATION	INDUCTIVE LOOP DETECTOR	DETECTOR LOOP TYPE 1	MODIFY EXISTING CONTROLLER CABINET	ELEC CABLE IN CONDUIT LEAD IN NO. 14 1 PAIR	LOOP DETECTOR TESTING
PLAZA DRIVE /FARM & FLEET		2912	1		
PEACE ROAD	2	3633	1		
COTTONVILLE ROAD/WOODGATE DRIVE	3	2630	1	648	1
EDGEBROOK LANE/MERCANTILE DRIVE		2541	1		
BETHANY ROAD		2012	1		
KISH HOSPITAL/GATEWAY DRIVE		2456	1		
OAKLAND DRIVE	2	3025	1	397	1
TARGET ENTRANCE/WALMART ENTRANCE		1289	1		
BARBER GREENE ROAD		1956	1		
MARKET SQUARE ENTRANCE	4	914	1		
GREENWOOD ACRES DRIVE	4	2642	1	225	1
DRESSER ROAD		1858	1		
HOLLISTER AVENUE/13TH STREET	1	1842	1	200	1
HILLCREST AVENUE/7TH STREET		1988	1		
SYCAMORE ROAD/4TH STREET	4	1941	1	579	1
TOTALS	20	33639	15	2049	5

TRAFFIC SIGNALS LEGEND (SHEET DETAILS)

-  TRAFFIC SIGNAL SECTION
-  PEDESTRIAN SIGNAL SECTION
-  PROPOSED WALK/DON'T WALK WITH COUNT DOWN TIMER
-  EX. CONTROLLER CABINET
-  DETECTOR LOOP - 6'x6'
-  DETECTOR LOOP - 6'x20' UNLESS NOTED IN PLANS
-  PEDESTRIAN PUSHBUTTON DETECTOR
-  DENOTES NUMBER OF EXISTING CONDUCTORS
-  EMERGENCY VEHICLE LIGHT DETECTOR
-  CONFIRMATION BEACON
-  SIGNAL FACE WITH BACKPLATE
-  LEFT TURN YELLOW
-  LEFT TURN GREEN
-  SERVICE INSTALLATION, EXISTING
-  LUMINAIRE
-  DETECTOR LOOP, EXISTING

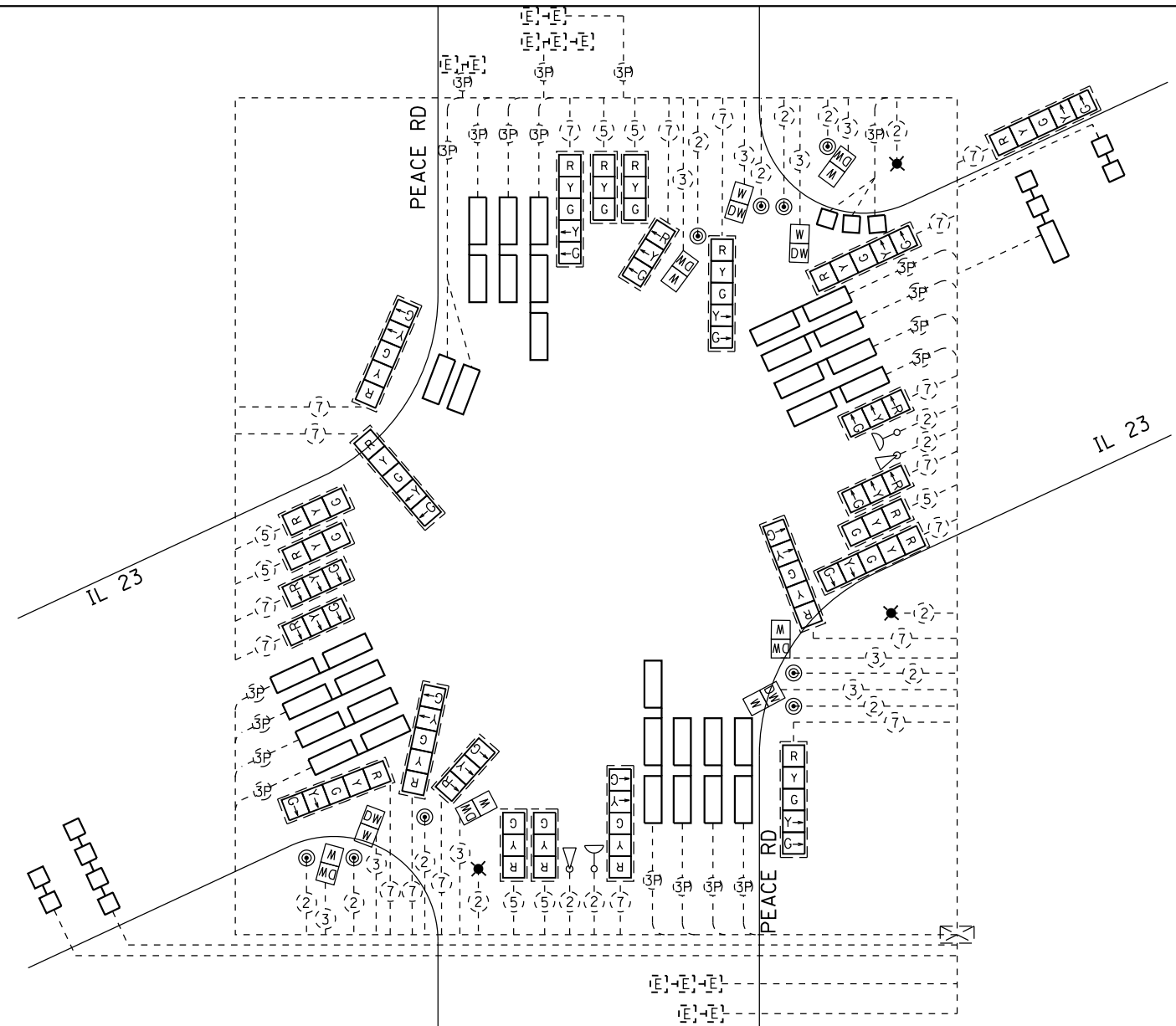


PROPOSED CABLE PLAN
NOT TO SCALE

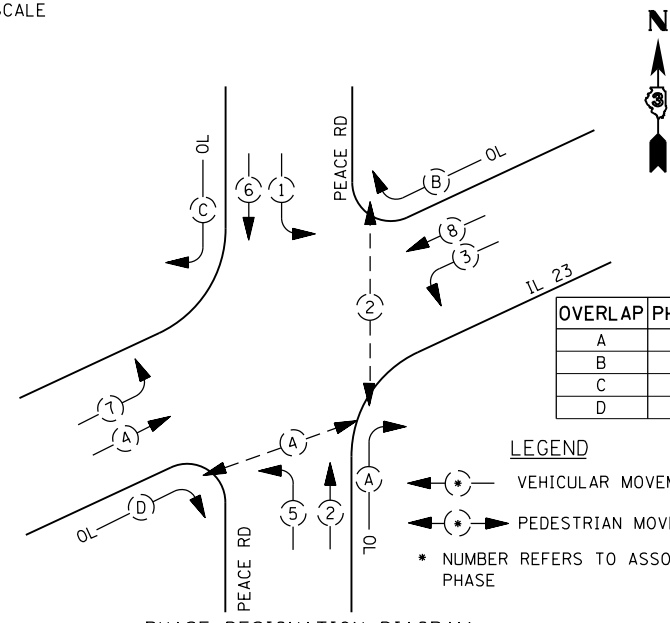


PHASE DESIGNATION DIAGRAM

SCHEDULE OF QUANTITIES		
DESCRIPTION	UNIT	QUANTITY
LOOP DETECTOR TY 1 (N 23)	FOOT	691
LOOP DETECTOR TY 1 (PLAZA DR)	FOOT	587
LOOP DETECTOR TY 1 (FARM & FLEET)	FOOT	886
LOOP DETECTOR TY 1 (S 23)	FOOT	748
MODIFY EXISTING CONTROLLER CABINET	EACH	1



PROPOSED CABLE PLAN
NOT TO SCALE



PHASE DESIGNATION DIAGRAM

SCHEDULE OF QUANTITIES		
DESCRIPTION	UNIT	QUANTITY
LOOP DETECTOR TY 1 (N 23)	FOOT	1045
LOOP DETECTOR TY 1 (PEACE RD LT)	FOOT	772
LOOP DETECTOR TY 1 (PEACE RD RT)	FOOT	905
LOOP DETECTOR TY 1 (S 23)	FOOT	911
MODIFY EXISTING CONTROLLER CABINET	EACH	1
INDUCTIVE LOOP DETECTOR	EACH	2

OVERLAP PHASE	
PHASE	QUANTITY
A	8
B	1
C	7
D	5

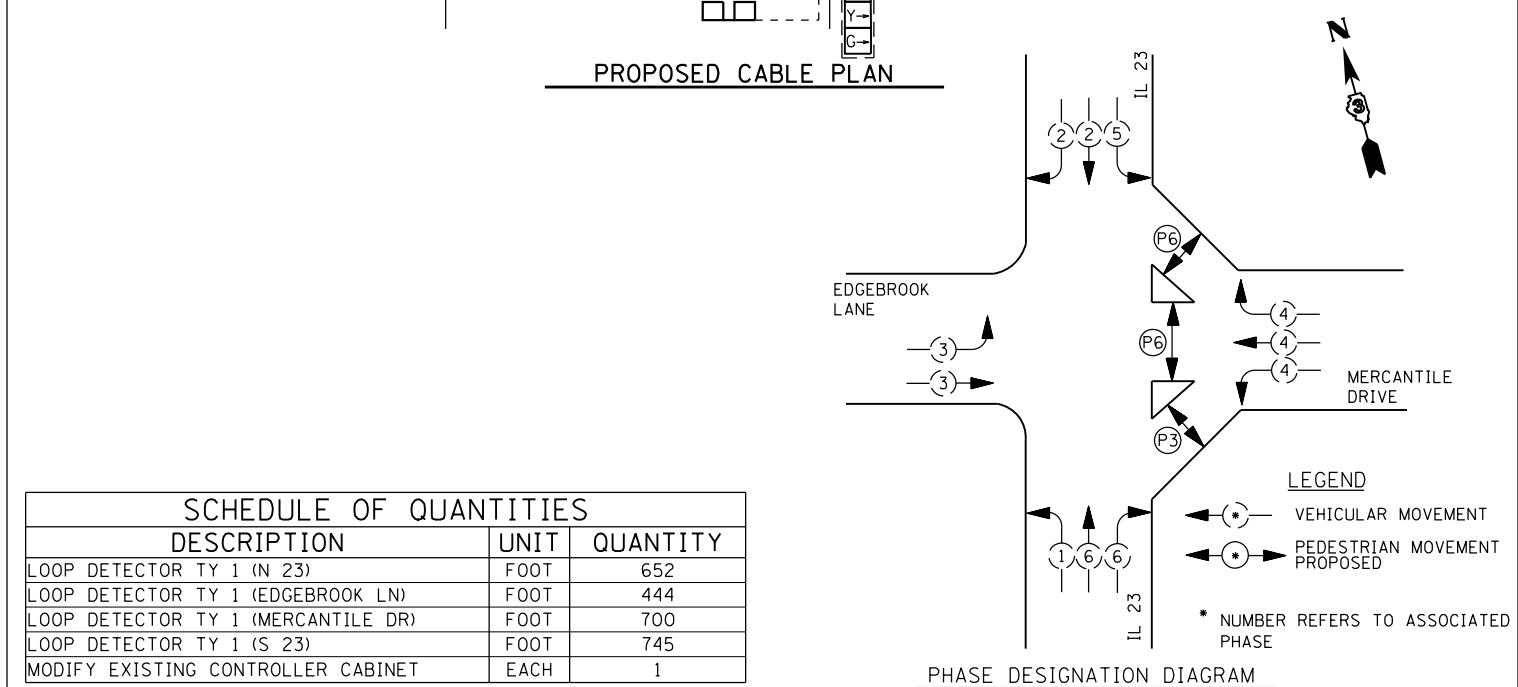
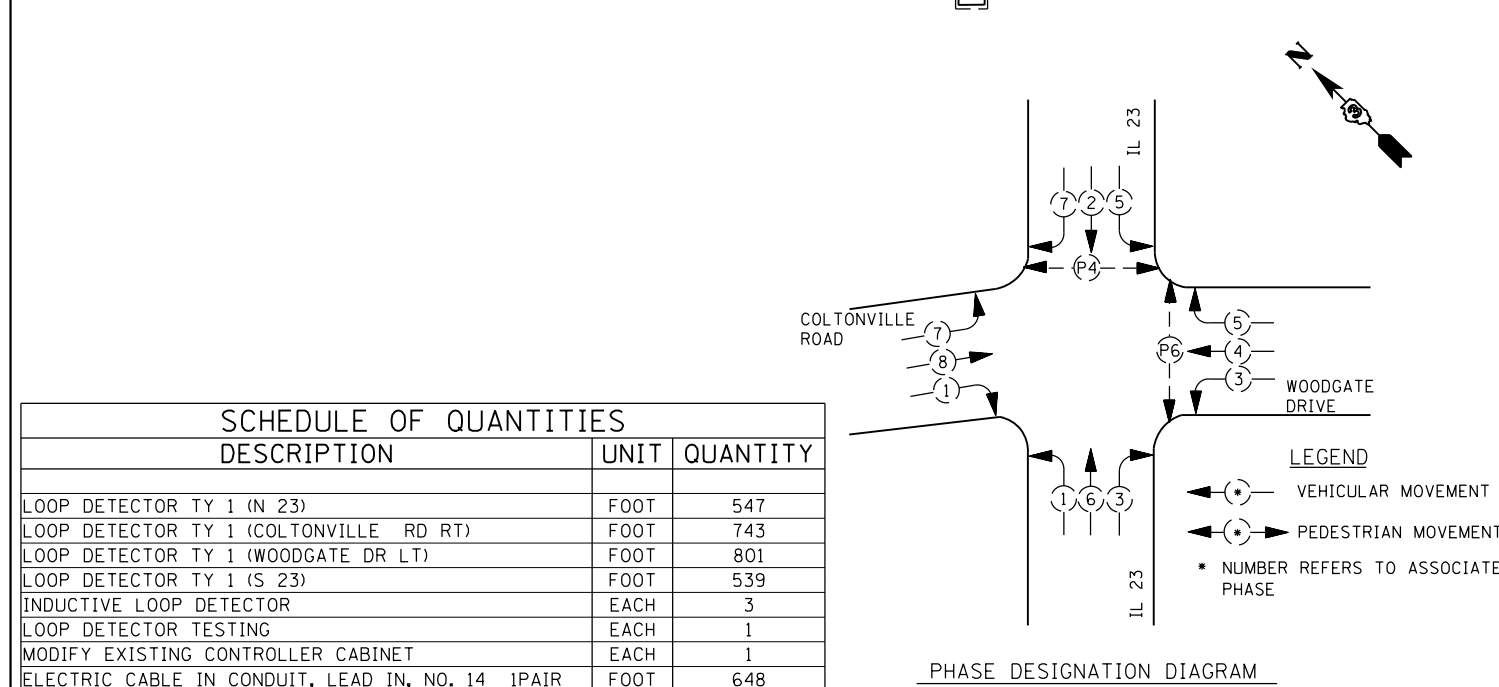
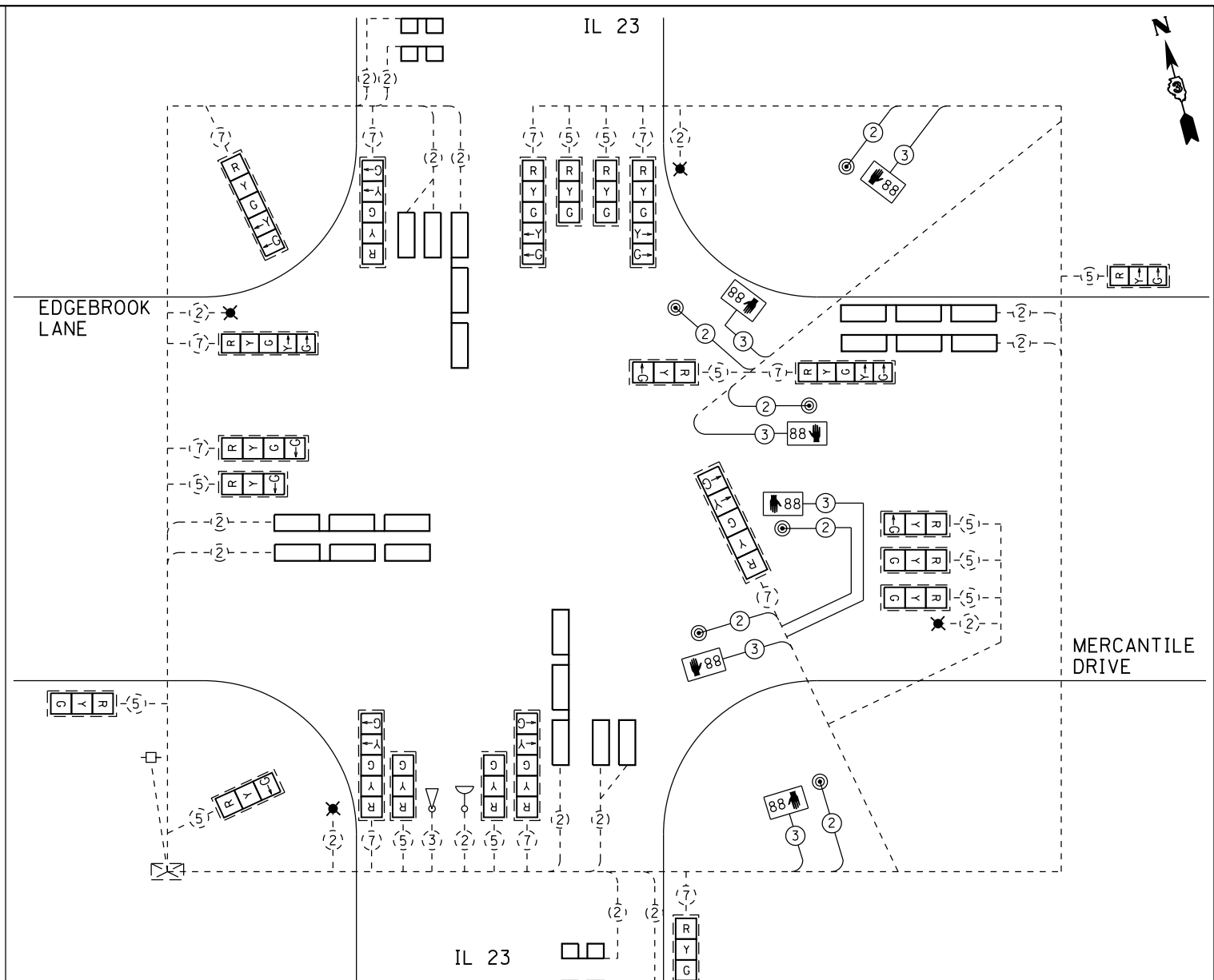
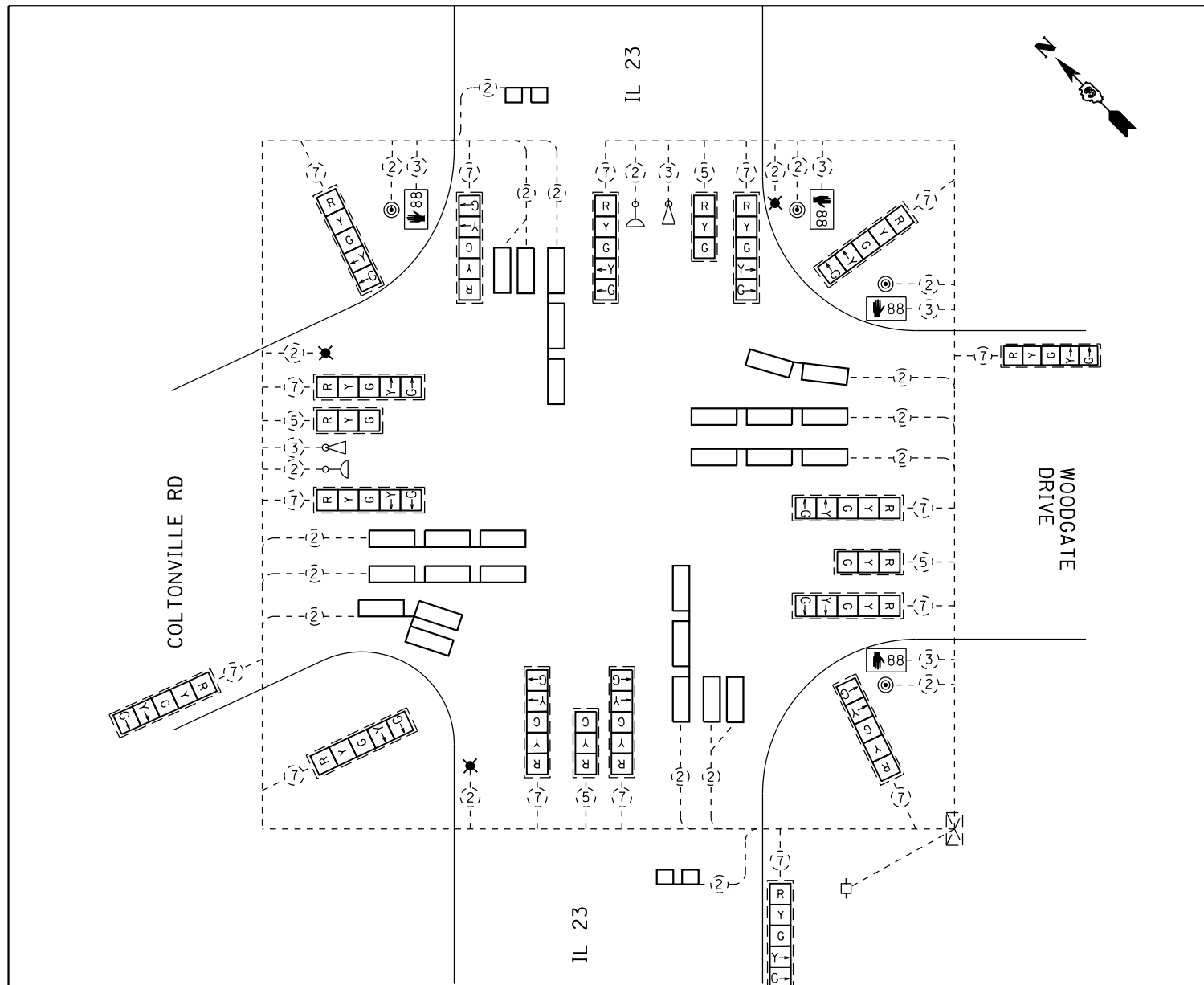
FILE NAME =	USER NAME = duncanbd	DESIGNED -	REVISED -
pw\IL084EBIDINTEG\Illinois.gov\PIWIDOT\Documents\DOT Offices\District 3\Projects\0366\BROWND\B366E55-shd-detector-loops.dgn		REVISION	REVISED -
Default	PLOT SCALE = 100.0000' / in.	CHECKED -	REVISED -
	PLOT DATE = 2/2/2017	DATE -	REVISED -

STATE OF ILLINOIS
DEPARTMENT OF TRANSPORTATION

CABLE PLAN
PLAZA DRIVE/FARM & FLEET AND PEACE ROAD

SCALE: NTS SHEET 2 OF 9 SHEETS STA. TO STA.

F.A.P. RTE.	SECTION	COUNTY	TOTAL SHEETS	SHEET NO.
324	(27R & 28R)RS-5	DEKALB	130	117
CONTRACT NO. 66E55				
ILLINOIS FED. AID PROJECT				



SCHEDULE OF QUANTITIES		
DESCRIPTION	UNIT	QUANTITY
LOOP DETECTOR TY 1 (N 23)	FOOT	547
LOOP DETECTOR TY 1 (COLTONVILLE RD RT)	FOOT	743
LOOP DETECTOR TY 1 (WOODGATE DR LT)	FOOT	801
LOOP DETECTOR TY 1 (S 23)	FOOT	539
INDUCTIVE LOOP DETECTOR	EACH	3
LOOP DETECTOR TESTING	EACH	1
MODIFY EXISTING CONTROLLER CABINET	EACH	1
ELECTRIC CABLE IN CONDUIT, LEAD, NO. 14 1PAIR	FOOT	648

SCHEDULE OF QUANTITIES		
DESCRIPTION	UNIT	QUANTITY
LOOP DETECTOR TY 1 (N 23)	FOOT	652
LOOP DETECTOR TY 1 (EDGEBROOK LN)	FOOT	444
LOOP DETECTOR TY 1 (MERCANTILE DR)	FOOT	700
LOOP DETECTOR TY 1 (S 23)	FOOT	745
MODIFY EXISTING CONTROLLER CABINET	EACH	1

FILE NAME = USER NAME = duncanbd DESIGNED - REVISED -
 pw\IL084EBIDINTEG.illinois.gov\PI\DOT\Documents\DOT Offices\District 3\Projects\0366EDRAWING\0366E55-shd-detector-loops.dgn REVISED -
 PLOT SCALE = 100.0000' / in. CHECKED - REVISED -
 DATE = 2/2/2017 DATE - REVISED -

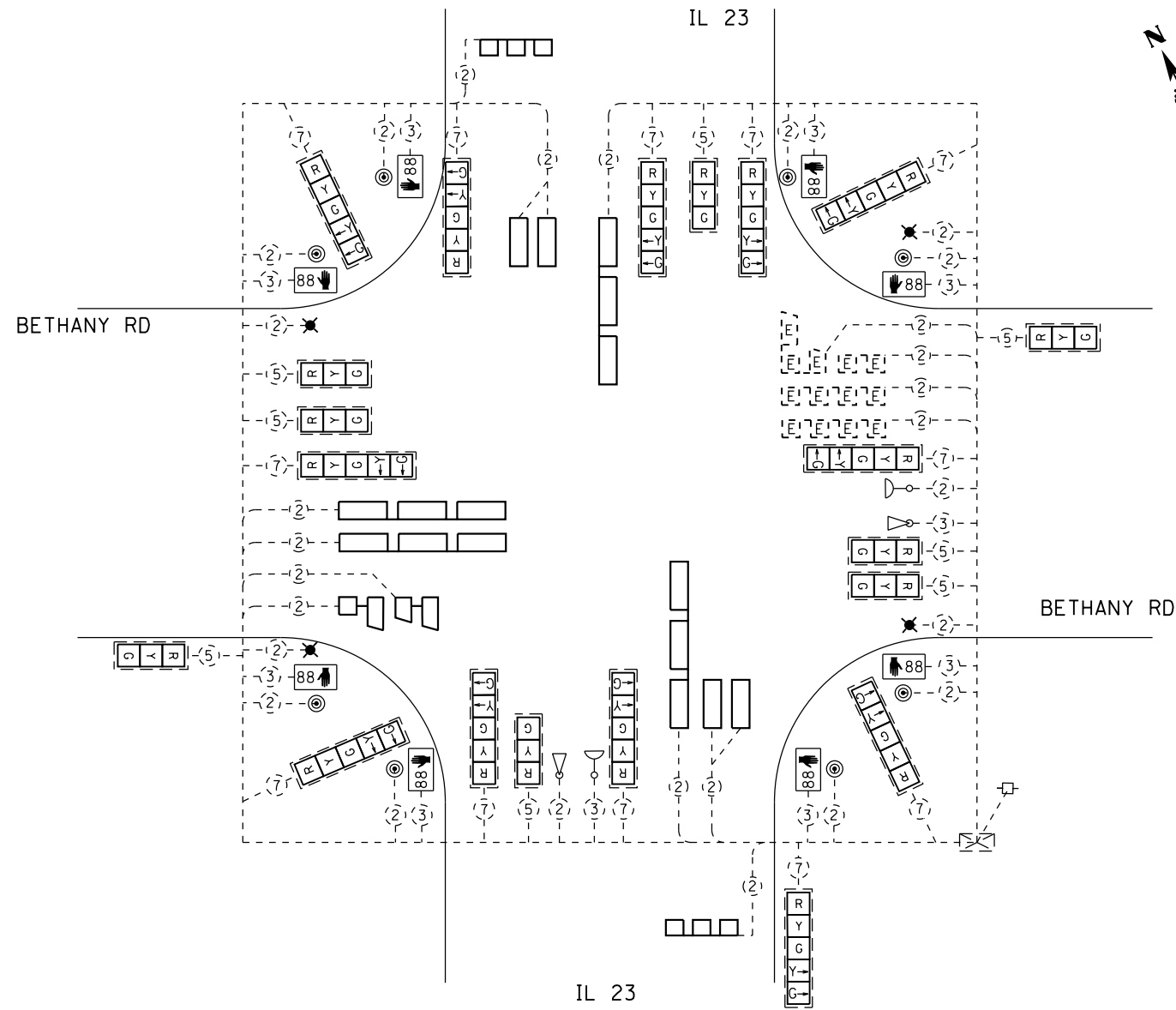
**STATE OF ILLINOIS
DEPARTMENT OF TRANSPORTATION**

**CABLE PLAN
COTTONVILLE/WOODGATE AND EDGEBROOK/MERCANTILE**

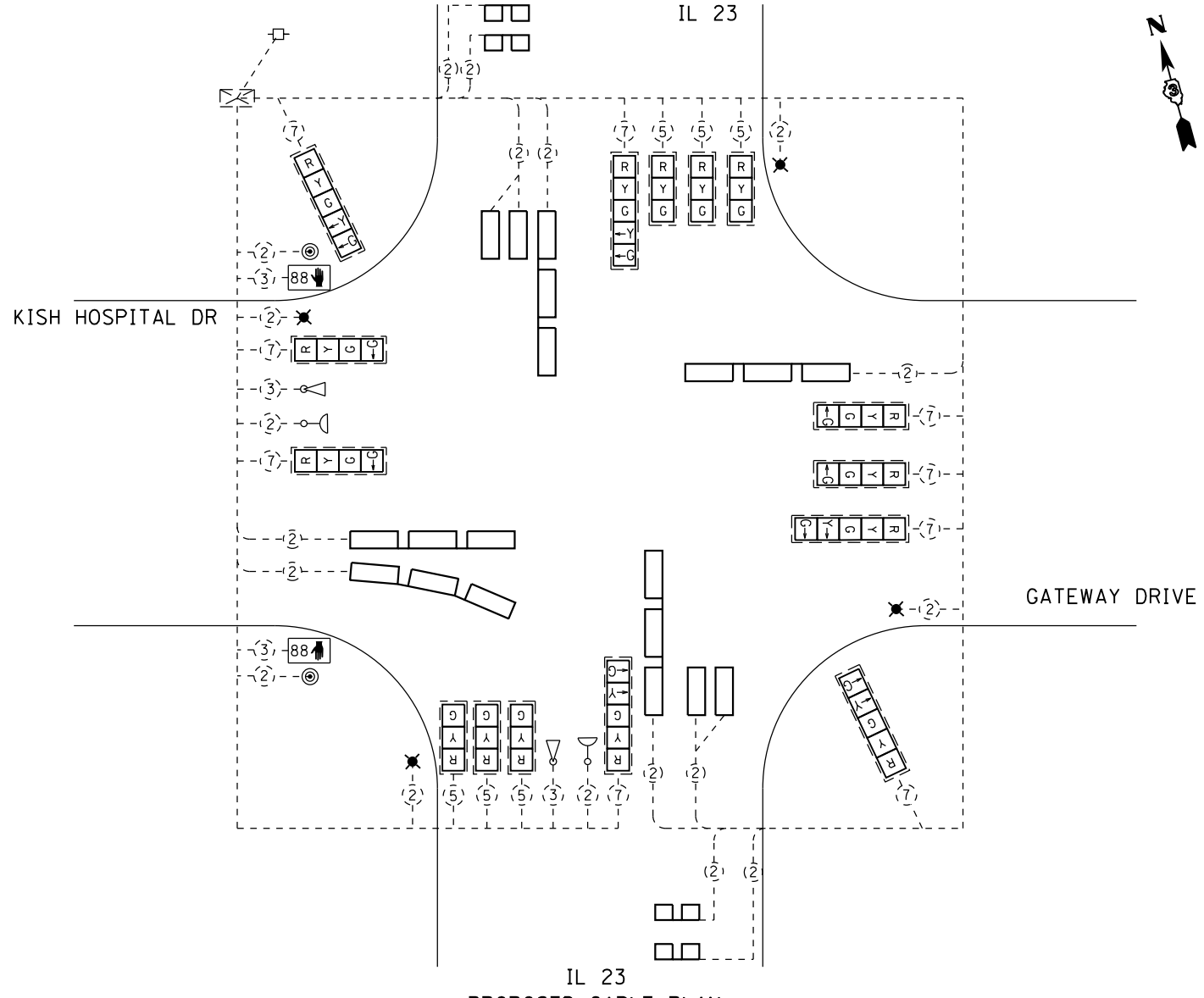
SCALE: NTS SHEET 3 OF 9 SHEETS STA. TO STA.

F.A.P. RTE.	SECTION	COUNTY	TOTAL SHEETS	SHEET NO.
324	(27R & 28R)RS-5	DEKALB	130	118

CONTRACT NO. 66E55
ILLINOIS FED. AID PROJECT

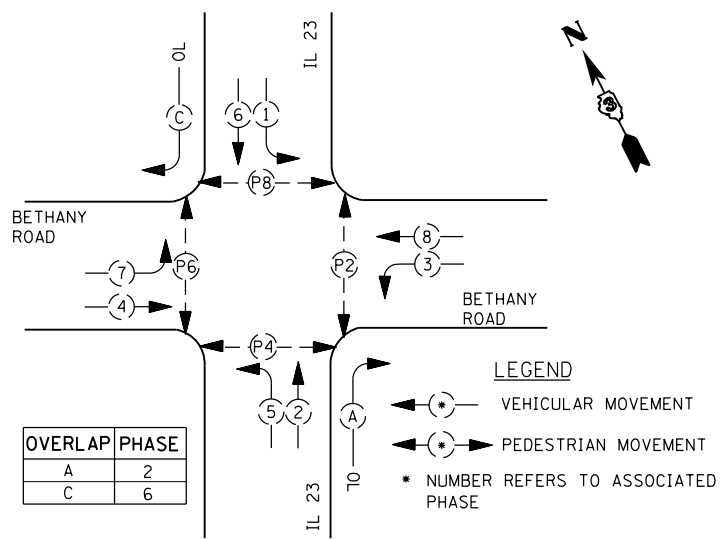


IL 23
PROPOSED CABLE PLAN
NOT TO SCALE



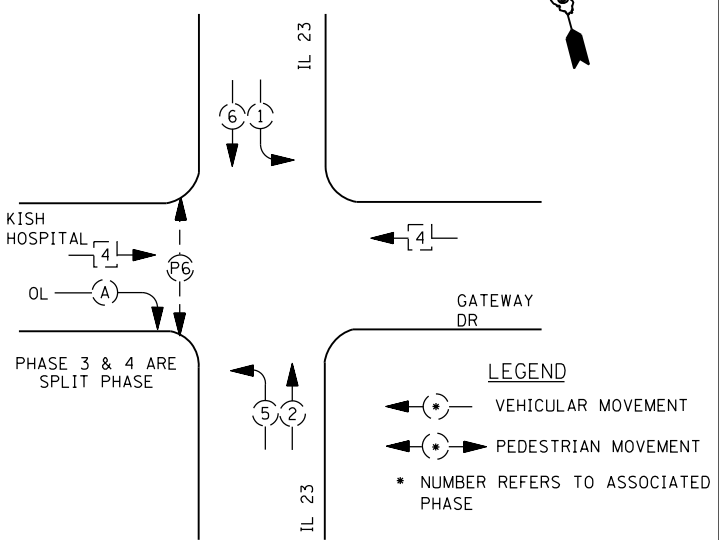
IL 23
PROPOSED CABLE PLAN
NOT TO SCALE

SCHEDULE OF QUANTITIES		
DESCRIPTION	UNIT	QUANTITY
LOOP DETECTOR TY 1 (N 23)	FOOT	605
LOOP DETECTOR TY 1 (BETHANY ROAD RT)	FOOT	775
LOOP DETECTOR TY 1 (S 23)	FOOT	632
MODIFY EXISTING CONTROLLER CABINET	EACH	1



PHASE DESIGNATION DIAGRAM

SCHEDULE OF QUANTITIES		
DESCRIPTION	UNIT	QUANTITY
LOOP DETECTOR TY 1 (N 23)	FOOT	742
LOOP DETECTOR TY 1 (GATEWAY DR LT)	FOOT	553
LOOP DETECTOR TY 1 (S 23)	FOOT	677
LOOP DETECTOR TY 1 (KISH HOSP RT)	FOOT	484
MODIFY EXISTING CONTROLLER CABINET	EACH	1



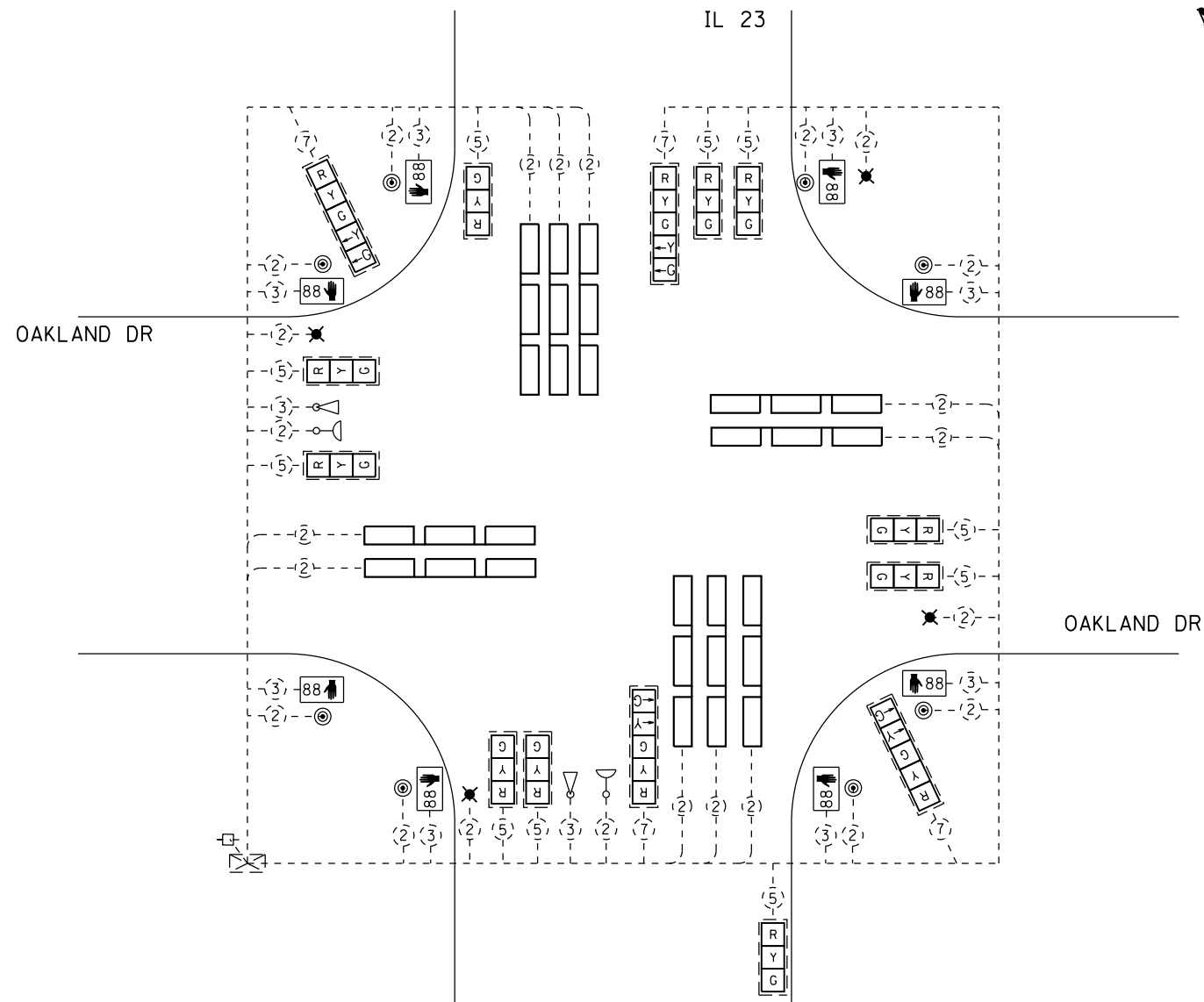
PHASE DESIGNATION DIAGRAM

FILE NAME =	USER NAME = duncanbd	DESIGNED -	REVISED -
pw:\IL\084EBIDINTEG\Illinois.gov\PIWIDOT\Documents\DOT Offices\District 3\Projects\0366\DRAWING\0366E55-shd-detector-loops.dgn		REVISION	REVISED -
Default	PLOT SCALE = 100.0000' / in.	CHECKED -	REVISED -
	PLOT DATE = 2/2/2017	DATE -	REVISED -

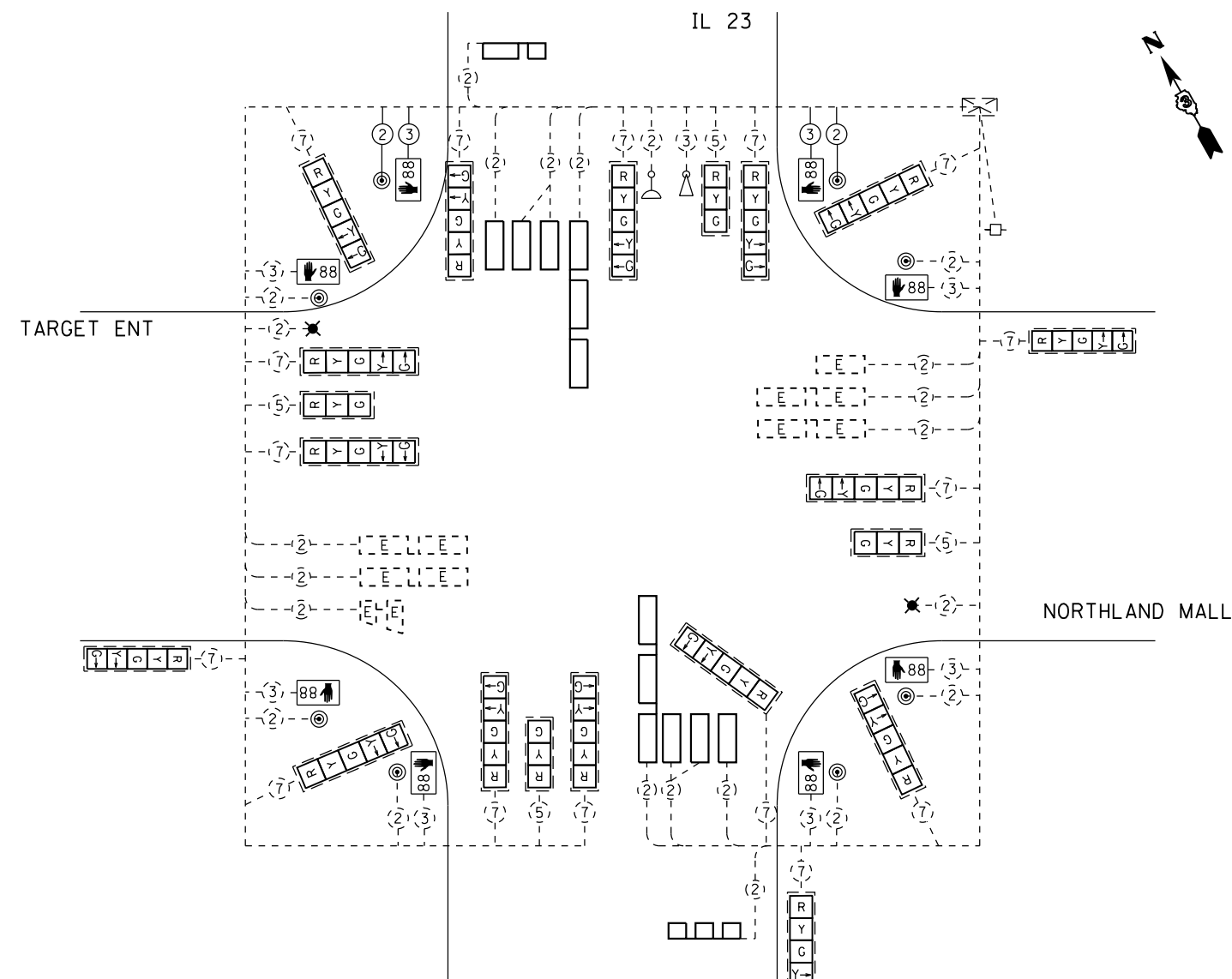
STATE OF ILLINOIS
DEPARTMENT OF TRANSPORTATION

CABLE PLAN	
BETHANY RD AND GATEWAY DR/KISH HOSPITAL DR	
SCALE: NTS	SHEET 4 OF 9 SHEETS STA. TO STA.

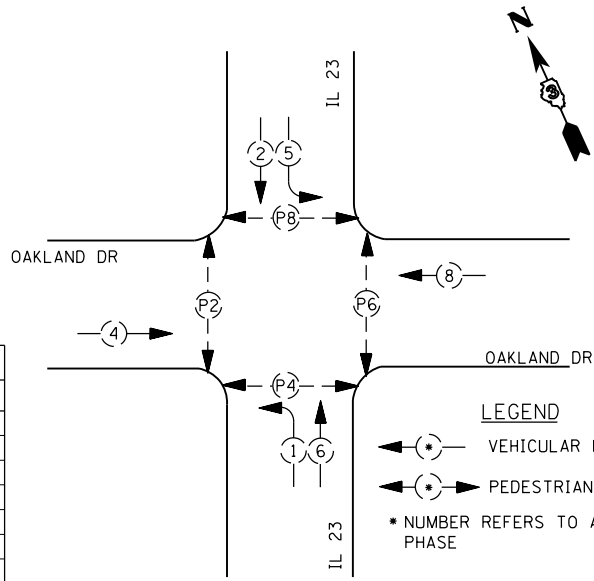
F.A.P. RTE.	SECTION	COUNTY	TOTAL SHEETS	SHEET NO.
324	(27R & 28R)RS-5	DEKALB	130	119
CONTRACT NO. 66E55				
ILLINOIS FED. AID PROJECT				



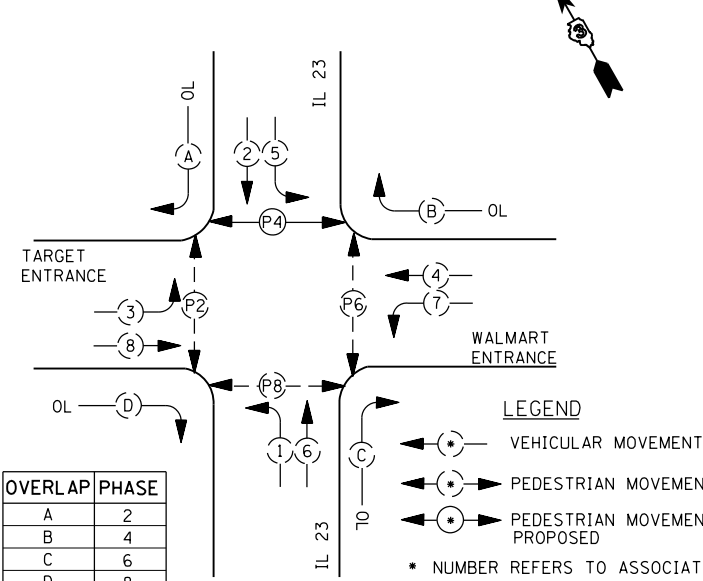
IL 23
PROPOSED CABLE PLAN
NOT TO SCALE



IL 23
PROPOSED CABLE PLAN
NOT TO SCALE



PHASE DESIGNATION DIAGRAM



PHASE DESIGNATION DIAGRAM

SCHEDULE OF QUANTITIES		
DESCRIPTION	UNIT	QUANTITY
LOOP DETECTOR TY 1 (N 23)	FOOT	955
LOOP DETECTOR TY 1 (OAKLAND DR RT)	FOOT	556
LOOP DETECTOR TY 1 (OAKLAND DR LT)	FOOT	542
LOOP DETECTOR TY 1 (S 23)	FOOT	972
INDUCTIVE LOOP DETECTOR	EACH	2
LOOP DETECTOR TESTING	EACH	1
MODIFY EXISTING CONTROLLER CABINET	EACH	1
ELECTRIC CABLE IN CONDUIT, LEAD IN, NO. 14 1PAIR	FOOT	397

SCHEDULE OF QUANTITIES		
DESCRIPTION	UNIT	QUANTITY
LOOP DETECTOR TY 1 (N 23)	FOOT	641
LOOP DETECTOR TY 1 (S 23)	FOOT	648
MODIFY EXISTING CONTROLLER CABINET	EACH	1

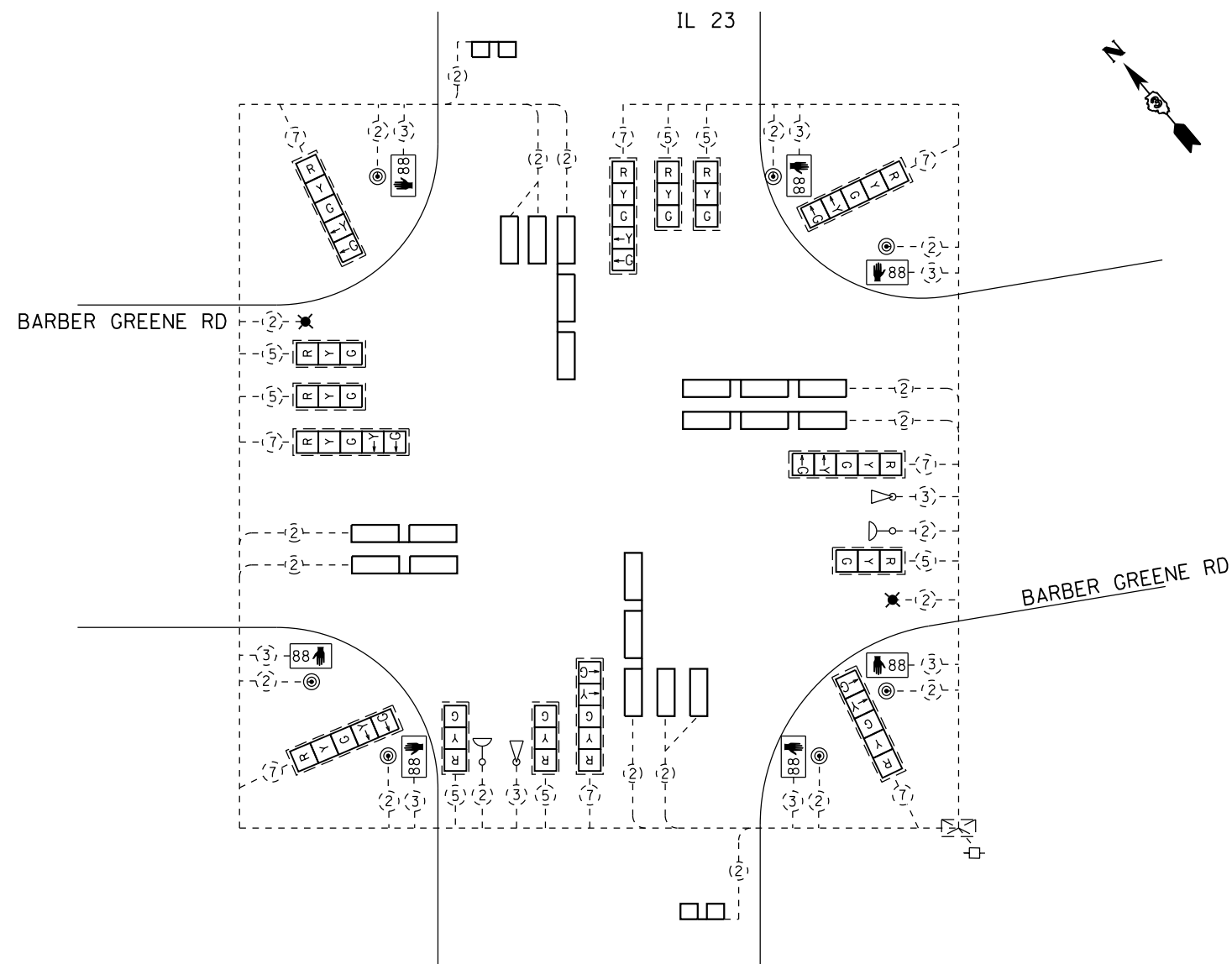
OVERLAP PHASE	QUANTITY
A	2
B	4
C	6
D	8

FILE NAME =	USER NAME = duncanbd	DESIGNED -	REVISOR -
p:\IL\084EBID\INTEG\illinois.gov\PIWIDOT\Documents\DOT Offices\District 3\Projects\0366\B366E55-shr-detector-loops.dwg		DESIGNED -	REVISOR -
Default	PLOT SCALE = 100.0000' / in.	CHECKED -	REVISOR -
	PLOT DATE = 2/2/2017	DATE -	REVISOR -

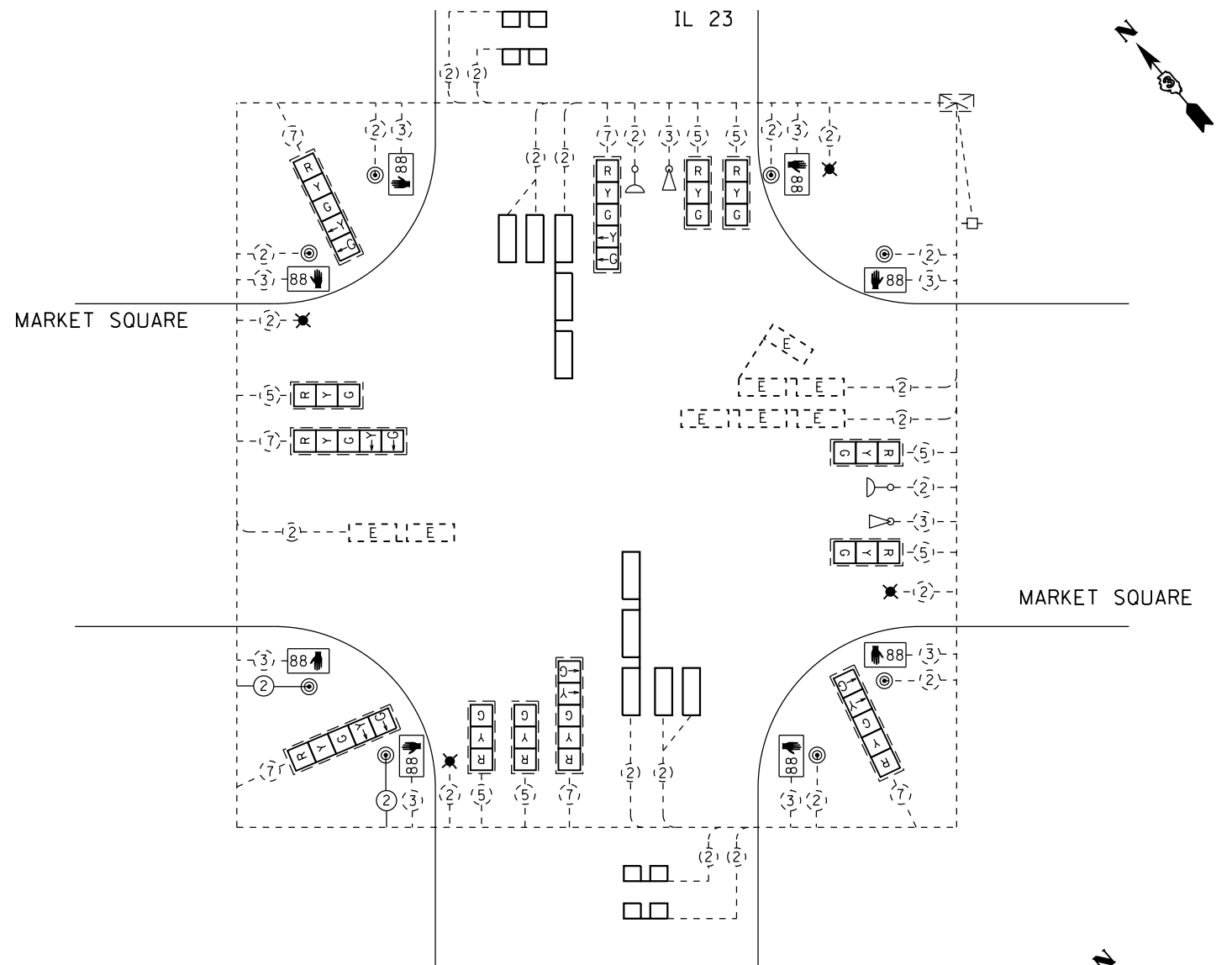
STATE OF ILLINOIS
DEPARTMENT OF TRANSPORTATION

CABLE PLAN
OAKLAND DR AND TARGET/NORTHLAND MALL
SCALE: NTS SHEET 5 OF 9 SHEETS STA. TO STA.

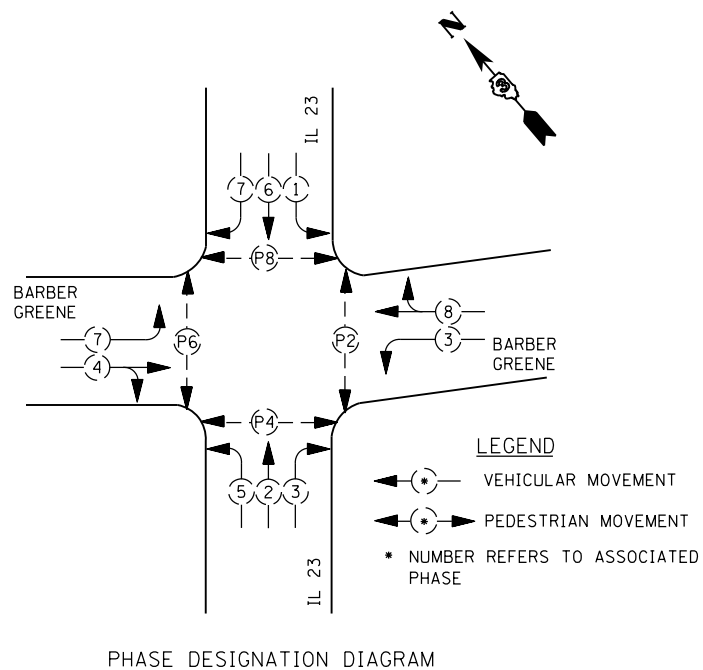
F.A.P. RE.	SECTION	COUNTY	TOTAL SHEETS	SHEET NO.
324	(27R & 28R)RS-5	DEKALB	130	120
CONTRACT NO. 66E55				
ILLINOIS FED. AID PROJECT				



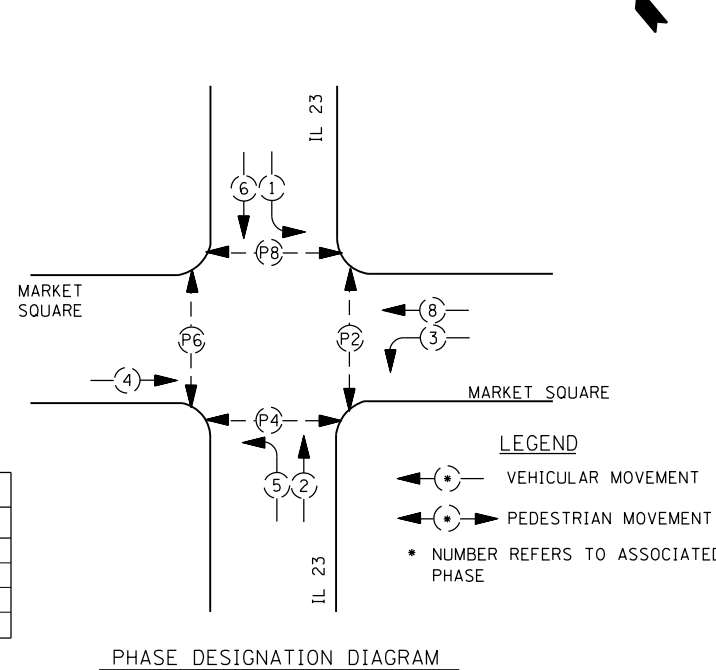
IL 23
PROPOSED CABLE PLAN
NOT TO SCALE



IL 23
PROPOSED CABLE PLAN
NOT TO SCALE



PHASE DESIGNATION DIAGRAM



PHASE DESIGNATION DIAGRAM

SCHEDULE OF QUANTITIES		
DESCRIPTION	UNIT	QUANTITY
LOOP DETECTOR TY 1 (N 23)	FOOT	596
LOOP DETECTOR TY 1 (BARBER GREENE LT)	FOOT	517
LOOP DETECTOR TY 1 (BARBER GREENE RT)	FOOT	285
LOOP DETECTOR TY 1 (S 23)	FOOT	558
MODIFY EXISTING CONTROLLER CABINET	EACH	1

SCHEDULE OF QUANTITIES		
DESCRIPTION	UNIT	QUANTITY
LOOP DETECTOR TY 1 (N 23)	FOOT	430
LOOP DETECTOR TY 1 (S 23)	FOOT	484
INDUCTIVE LOOP DETECTOR	EACH	4
MODIFY EXISTING CONTROLLER CABINET	EACH	1

FILE NAME =	USER NAME = duncanbd	DESIGNED -	REVISED -
pw\IL084EBIDINTEG\illinois.gov\PIDOT\Documents\DOT Offices\District 3\Projects\0366\DRAWING\0366E55-shr-detector-loops.dwg		REVISION	REVISION
Default	PLOT SCALE = 100.0000' / in.	CHECKED -	REVISED -
	PLOT DATE = 2/2/2017	DATE -	REVISED -

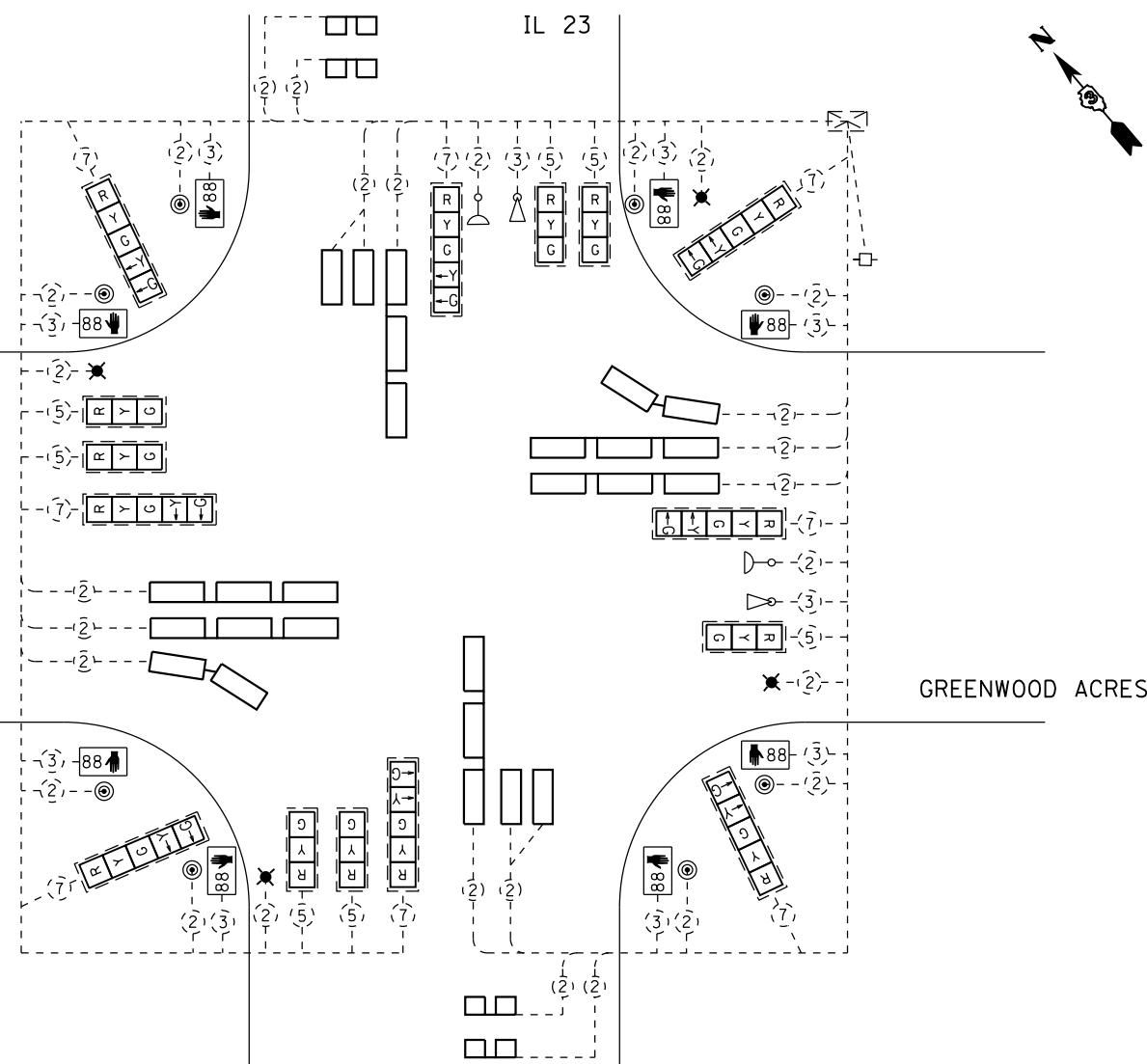
STATE OF ILLINOIS
DEPARTMENT OF TRANSPORTATION

CABLE PLAN
BARBER GREENE AND MARKET SQUARE

SCALE: NTS SHEET 6 OF 9 SHEETS STA. TO STA.

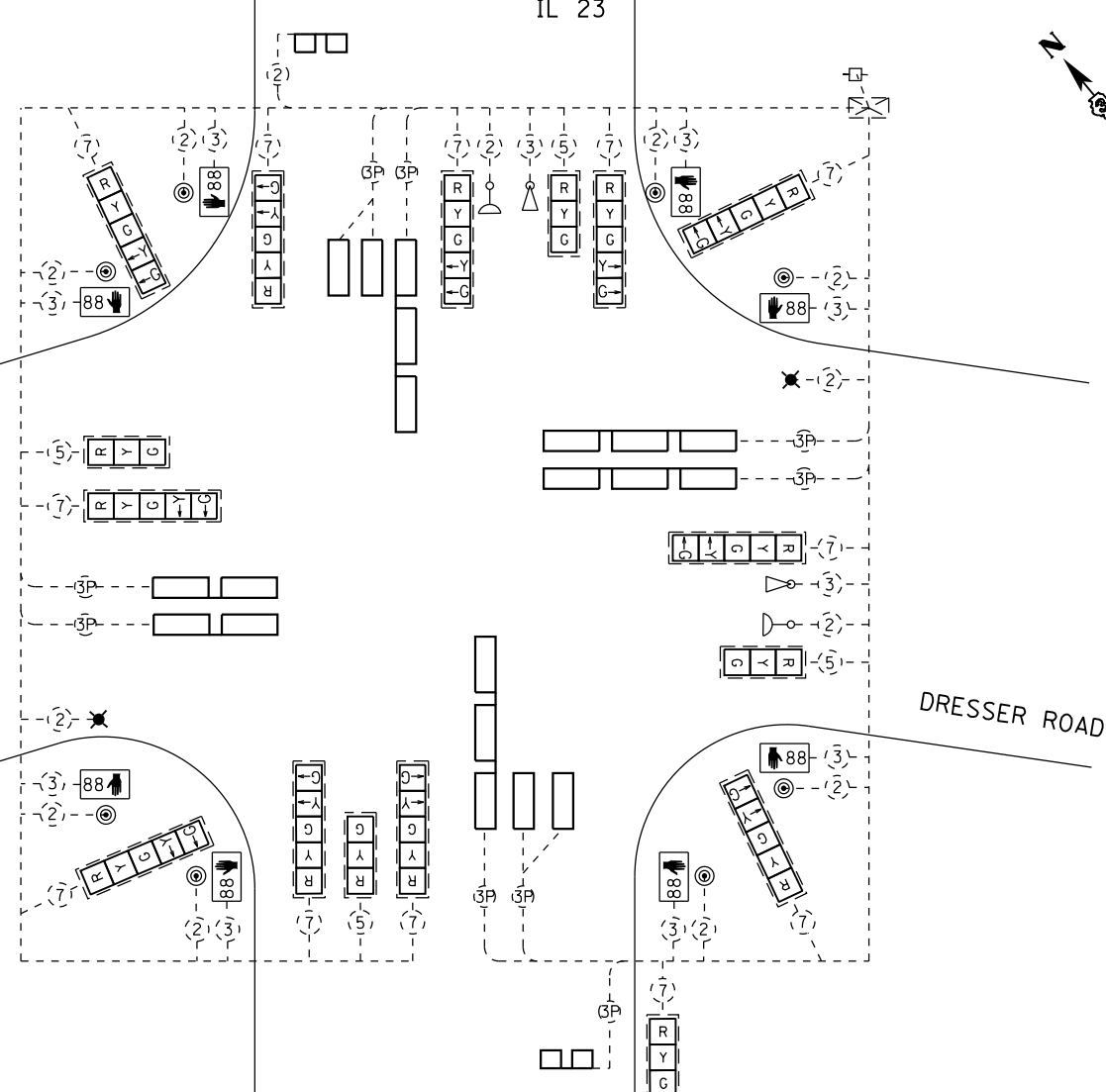
F.A.P. RTE.	SECTION	COUNTY	TOTAL SHEETS	SHEET NO.
324	(27R & 28R)RS-5	DEKALB	130	121
CONTRACT NO. 66E55				
ILLINOIS FED. AID PROJECT				

GREENWOOD ACRES

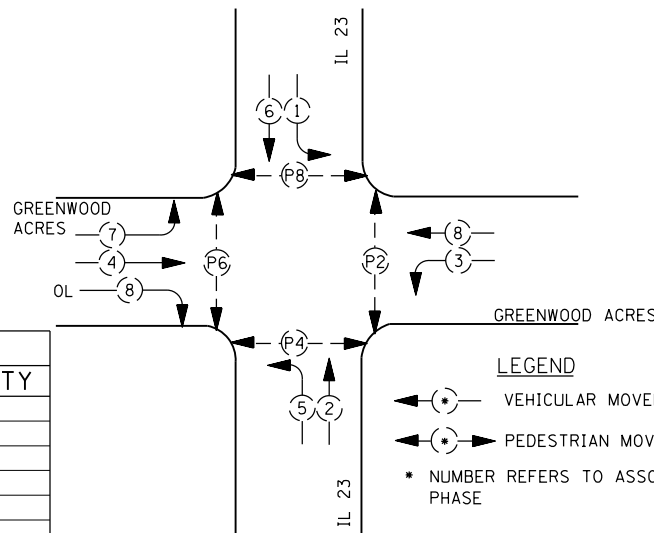


IL 23
PROPOSED CABLE PLAN
NOT TO SCALE

DRESSER RD

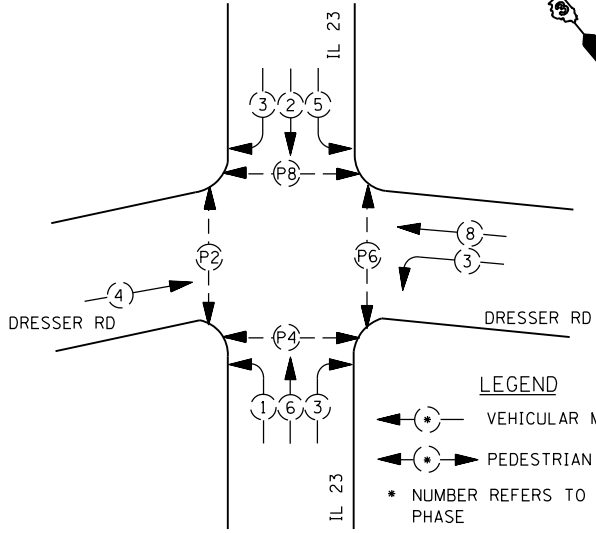


IL 23
PROPOSED CABLE PLAN
NOT TO SCALE



PHASE DESIGNATION DIAGRAM

LEGEND
 (●) VEHICULAR MOVEMENT
 (●) PEDESTRIAN MOVEMENT
 * NUMBER REFERS TO ASSOCIATED PHASE



PHASE DESIGNATION DIAGRAM

LEGEND
 (●) VEHICULAR MOVEMENT
 (●) PEDESTRIAN MOVEMENT
 * NUMBER REFERS TO ASSOCIATED PHASE

SCHEDULE OF QUANTITIES		
DESCRIPTION	UNIT	QUANTITY
LOOP DETECTOR TY 1 (N 23)	FOOT	640
LOOP DETECTOR TY 1 (GREENWOOD ACRES LT)	FOOT	700
LOOP DETECTOR TY 1 (GREENWOOD ACRES RT)	FOOT	661
LOOP DETECTOR TY 1 (S 23)	FOOT	641
INDUCTIVE LOOP DETECTOR	EACH	4
ELECTRIC CABLE IN CONDUIT, LEAD IN, NO. 14 1PAIR	FOOT	225
LOOP DETECTOR TESTING	EACH	1
MODIFY EXISTING CONTROLLER CABINET	EACH	1

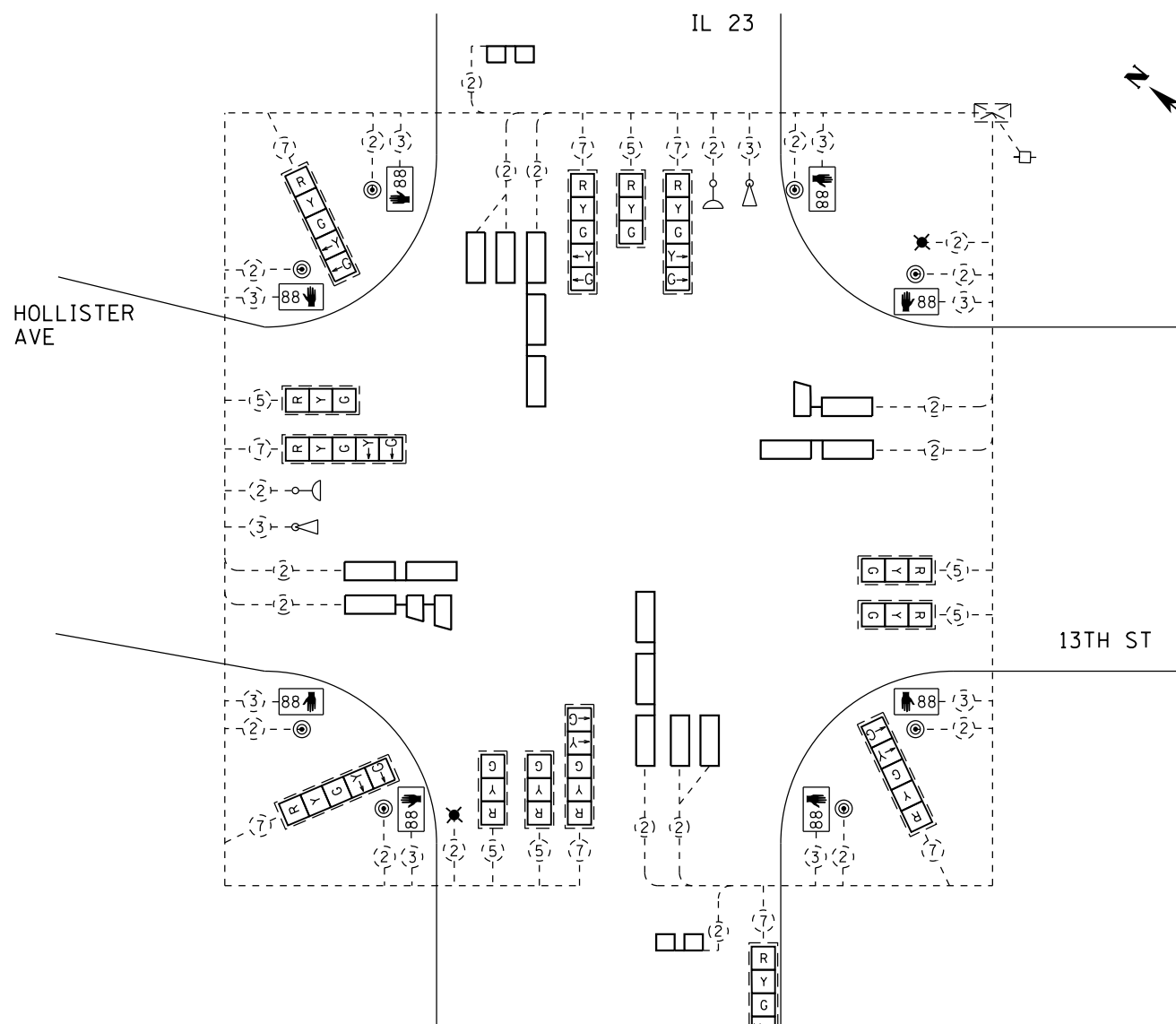
SCHEDULE OF QUANTITIES		
DESCRIPTION	UNIT	QUANTITY
LOOP DETECTOR TY 1 (N 23)	FOOT	568
LOOP DETECTOR TY 1 (DRESSER RD LT)	FOOT	431
LOOP DETECTOR TY 1 (DRESSER RD RT)	FOOT	284
LOOP DETECTOR TY 1 (S 23)	FOOT	575
MODIFY EXISTING CONTROLLER CABINET	EACH	1

FILE NAME =	USER NAME = duncanbd	DESIGNED -	REVISED -
pw\1\084EBIDINTEG\illinois.gov\PIWIDOT\Documents\IDOT Offices\District 3\Projects\0366EDRAWING\0366E55-shd-detector-loops.dgn		REVISION	REVISION
Default	PLOT SCALE = 100.0000' / in.	CHECKED -	REVISED -
	PLOT DATE = 2/2/2017	DATE -	REVISED -

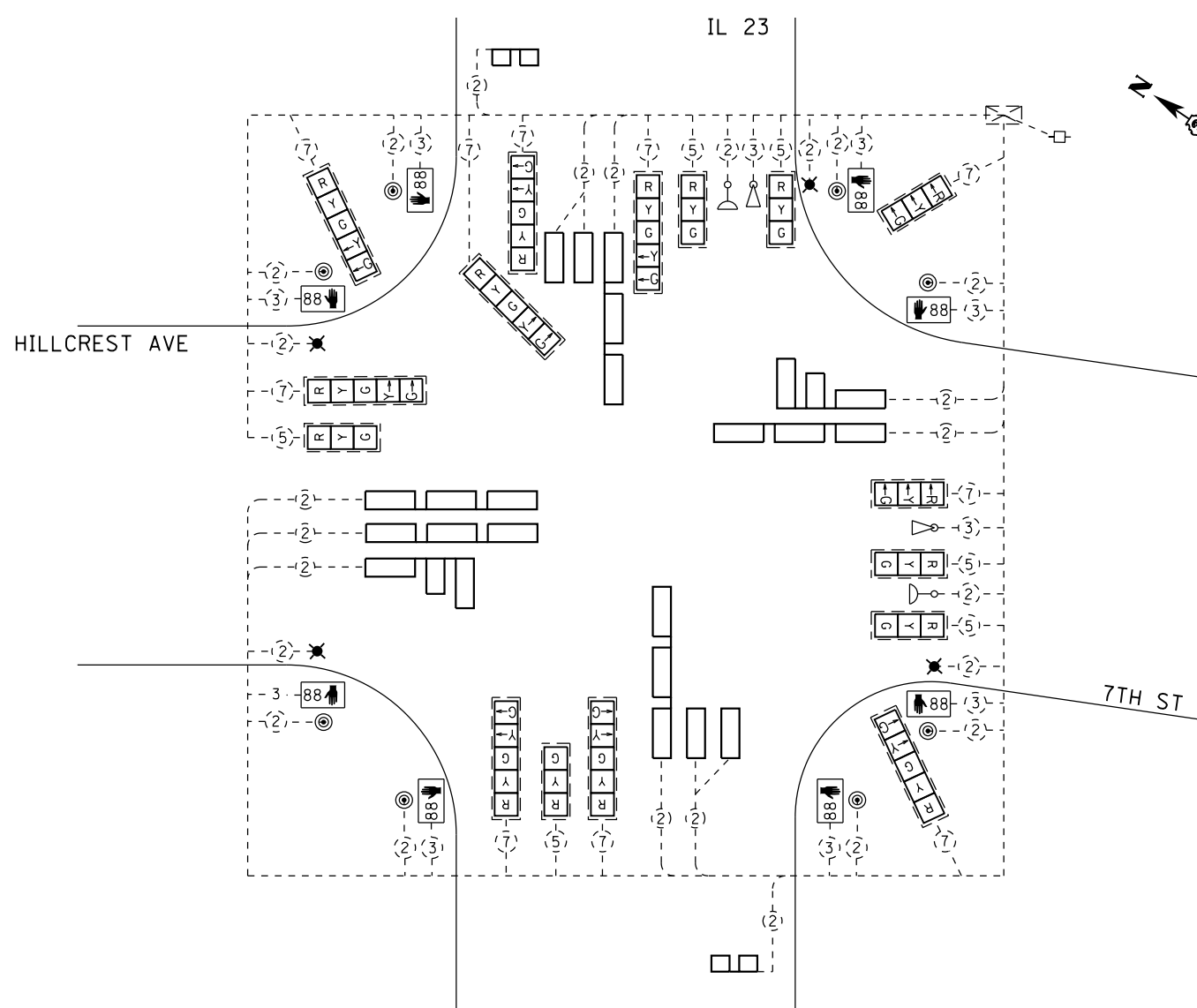
STATE OF ILLINOIS
DEPARTMENT OF TRANSPORTATION

CABLE PLAN
GREENWOOD ACRES AND DRESSER ROAD
SCALE: NTS SHEET 7 OF 9 SHEETS STA. TO STA.

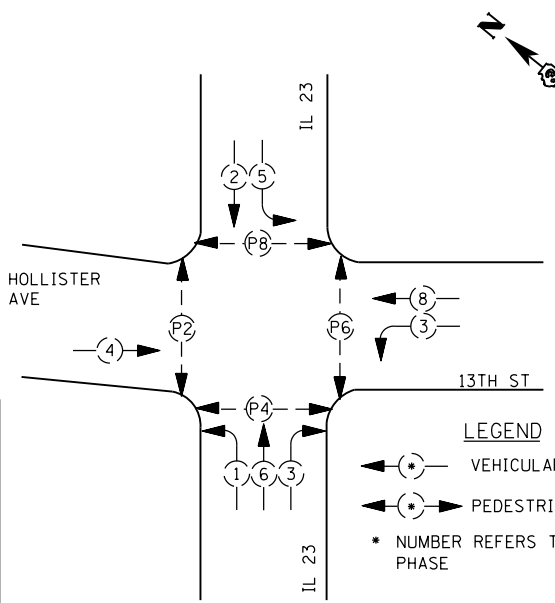
F.A.P. RTE.	SECTION	COUNTY	TOTAL SHEETS	SHEET NO.
324	(27R & 28R)RS-5	DEKALB	130	122
CONTRACT NO. 66E55				
ILLINOIS FED. AID PROJECT				



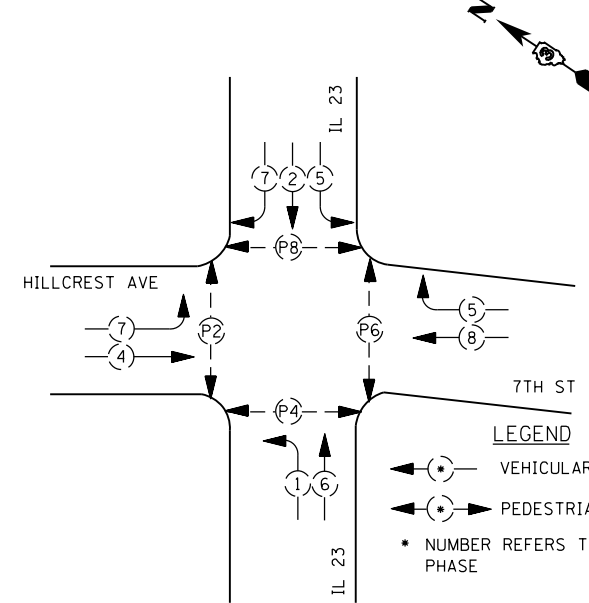
IL 23
PROPOSED CABLE PLAN
NOT TO SCALE



IL 23
PROPOSED CABLE PLAN
NOT TO SCALE



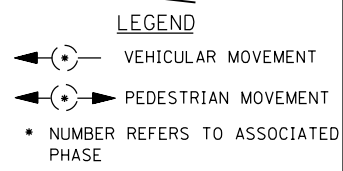
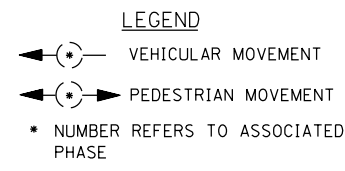
PHASE DESIGNATION DIAGRAM



PHASE DESIGNATION DIAGRAM

SCHEDULE OF QUANTITIES		
DESCRIPTION	UNIT	QUANTITY
LOOP DETECTOR TY 1 (N 23)	FOOT	505
LOOP DETECTOR TY 1 (HOLLISTER AVE)	FOOT	332
LOOP DETECTOR TY 1 (13TH STREET)	FOOT	472
LOOP DETECTOR TY 1 (S 23)	FOOT	533
INDUCTIVE LOOP DETECTOR	EACH	1
ELECTRIC CABLE IN CONDUIT, LEAD IN, NO. 14 1PAIR	FOOT	200
LOOP DETECTOR TESTING	EACH	1
MODIFY EXISTING CONTROLLER CABINET	EACH	1

SCHEDULE OF QUANTITIES		
DESCRIPTION	UNIT	QUANTITY
LOOP DETECTOR TY 1 (N 23)	FOOT	239
LOOP DETECTOR TY 1 (7TH ST)	FOOT	529
LOOP DETECTOR TY 1 (HILLCREST AVE)	FOOT	724
LOOP DETECTOR TY 1 (S 23)	FOOT	496
MODIFY EXISTING CONTROLLER CABINET	EACH	1

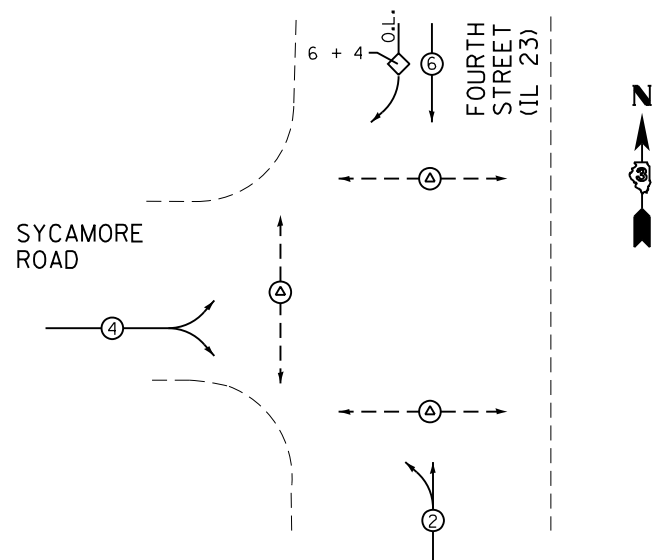


FILE NAME =	USER NAME = duncanbd	DESIGNED =	REVISED =
pw\IL084EBIDINTEG\illinois.gov\PIWIDOT\Documents\DOT Offices\District 3\Projects\0366EDRAWING\0366E55-shd-detector-loops.dgn		REVISION	REVISION
Default	PLOT SCALE = 100.0000' / in.	CHECKED =	REVISED =
	PLOT DATE = 2/2/2017	DATE =	REVISED =

STATE OF ILLINOIS
DEPARTMENT OF TRANSPORTATION

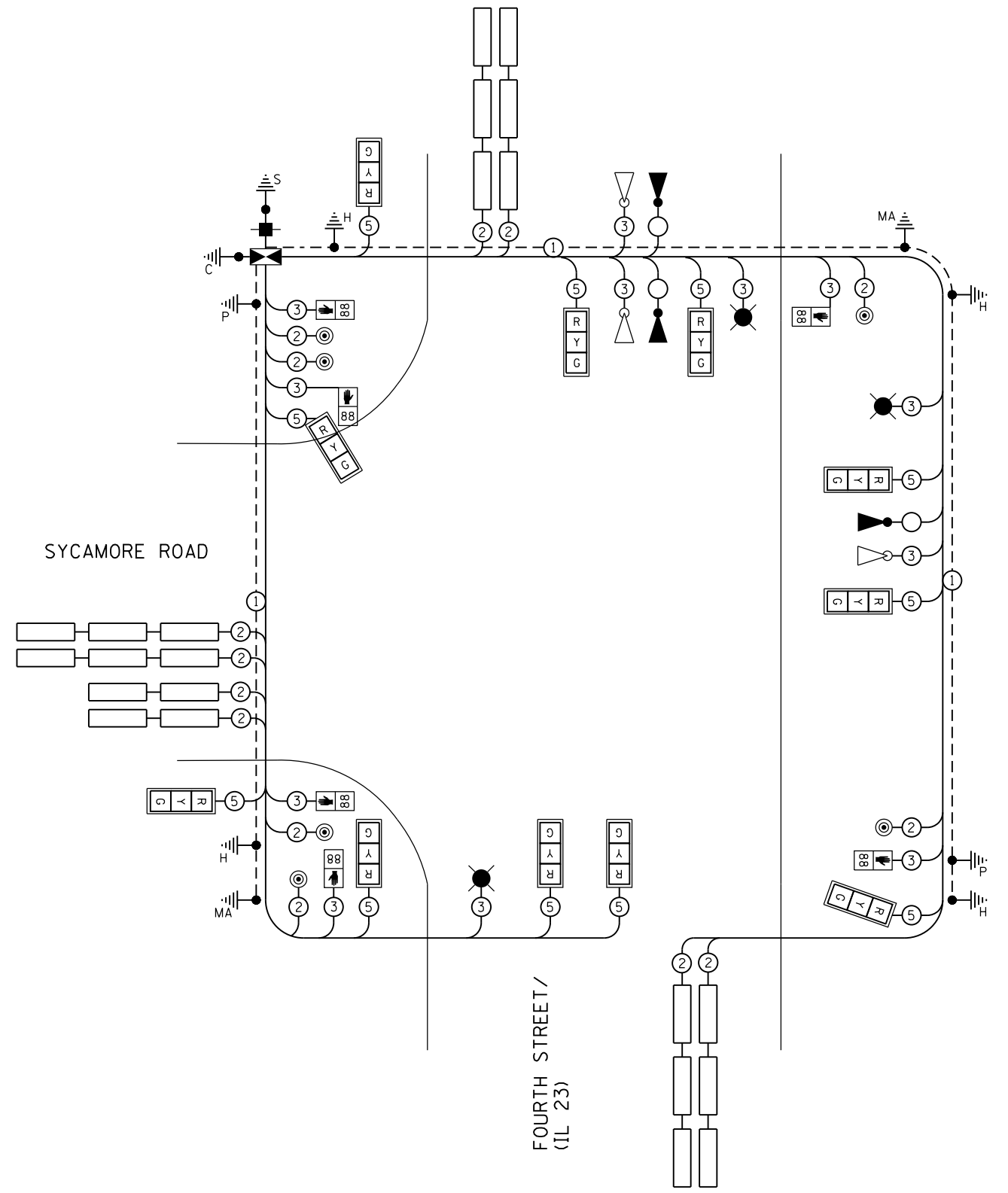
CABLE PLAN
HOLLISTER/13TH AND HILLCREST/7TH
SCALE: NTS SHEET 8 OF 9 SHEETS STA. TO STA.

F.A.P. R.T.E.	SECTION	COUNTY	TOTAL SHEETS	SHEET NO.
324	(27R & 28R)RS-5	DEKALB	130	123
CONTRACT NO. 66E55				
ILLINOIS FED. AID PROJECT				



LEGEND

VEHICULAR MOVEMENT
 PEDESTRIAN MOVEMENT
 O.L. OVERLAP
 * NUMBER REFERS TO ASSOCIATED PHASE
 Δ PEDESTRIAN PHASE ALL WAY RED (PEDESTRIAN SCRAMBLE)



PROPOSED CABLE PLAN
NOT TO SCALE

SCHEDULE OF QUANTITIES		
DESCRIPTION	UNIT	QUANTITY
LOOP DETECTOR TY 1 (N 23)	FOOT	529
LOOP DETECTOR TY 1 (SYCAMORE ROAD RT)	FOOT	895
LOOP DETECTOR TY 1 (S 23)	FOOT	517
INDUCTIVE LOOP DETECTOR	EACH	4
ELECTRIC CABLE IN CONDUIT, LEAD IN, NO. 14 1PAIR	FOOT	579
LOOP DETECTOR TESTING	EACH	1
MODIFY EXISTING CONTROLLER CABINET	EACH	1

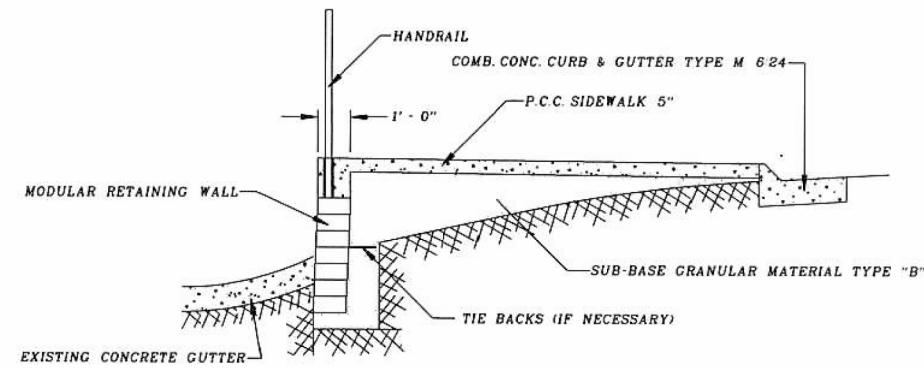
FILE NAME =	USER NAME = duncanbd	DESIGNED -	REVISED -
pw:\IL\084EBIDINTEG\illinois.gov\PIDOT\Documents\IDOT Offices\District 3\Projects\0366EDRAWING\B366E55-sh-t-detector-loops.dgn		REVISED -	
Default	PLOT SCALE = 100.0000' / in.	CHECKED -	REVISED -
	PLOT DATE = 2/2/2017	DATE -	REVISED -

**STATE OF ILLINOIS
DEPARTMENT OF TRANSPORTATION**

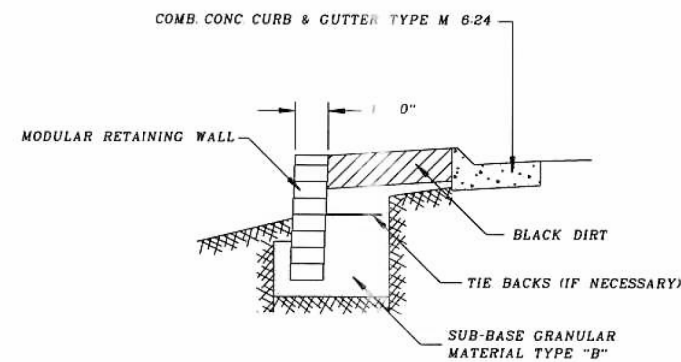
**CABLE PLAN
SYCAMORE ROAD/4TH ST**

SCALE: NTS SHEET 9 OF 9 SHEETS STA. TO STA.

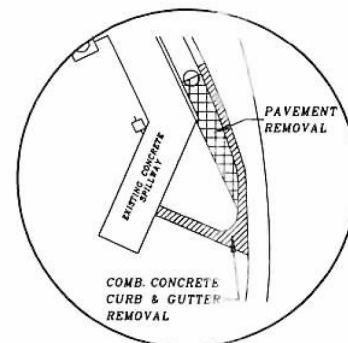
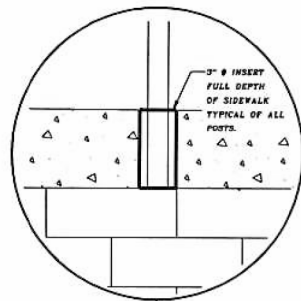
F.A.P. RTE.	SECTION	COUNTY	TOTAL SHEETS	SHEET NO.
324	(27R & 28R)RS-5	DEKALB	130	124
CONTRACT NO. 66E55				
ILLINOIS FED. AID PROJECT				



SECTION A-A

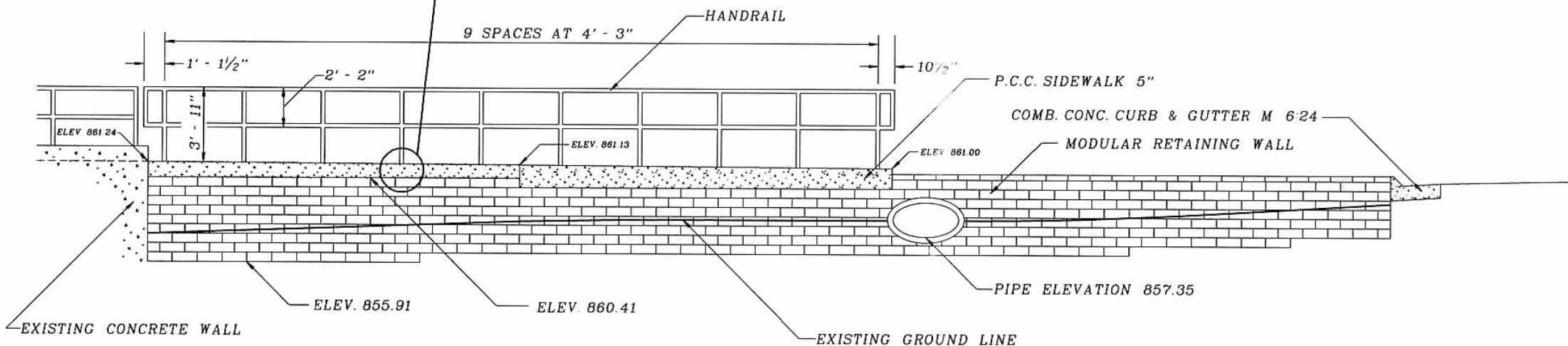
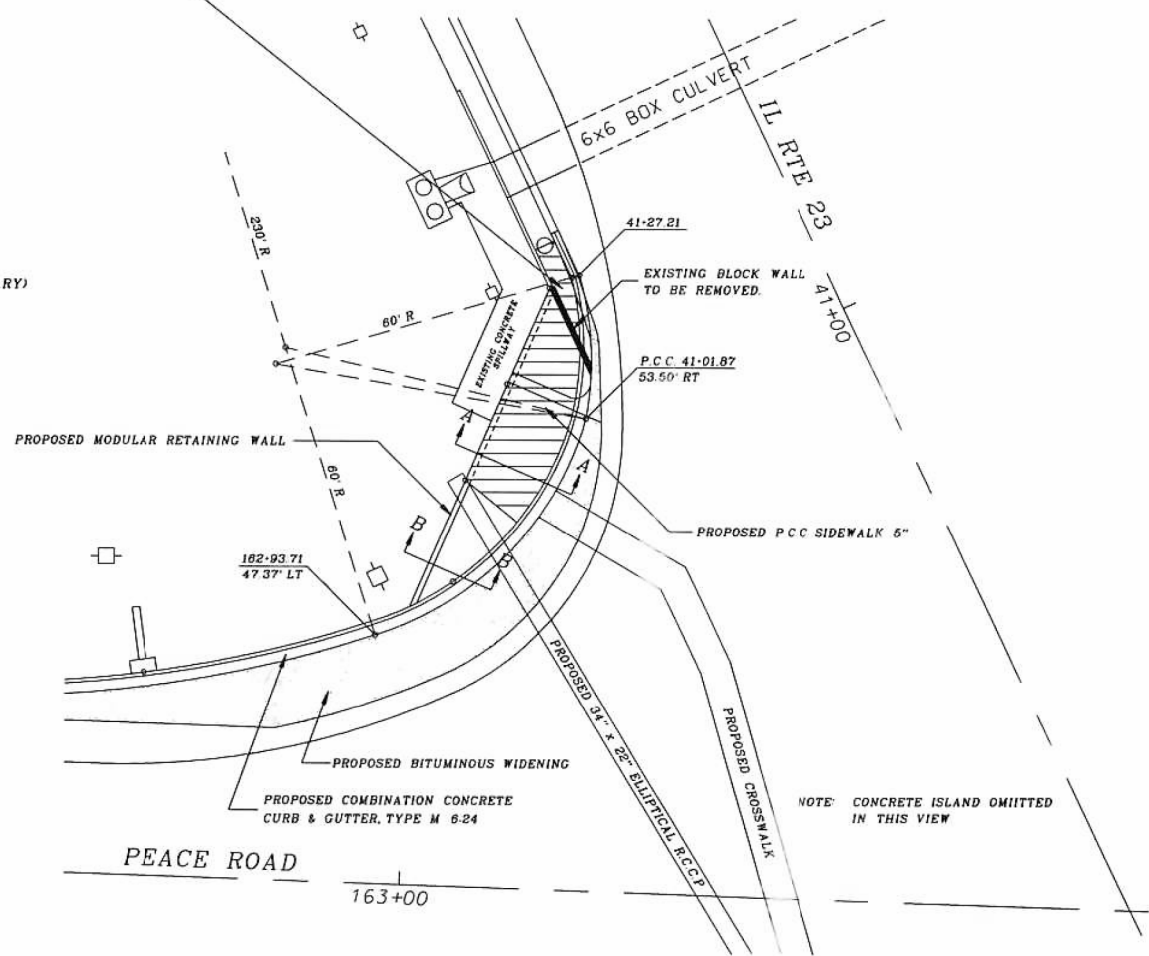


SECTION B-B



DETAIL "A"

SEE DETAIL "A" FOR SIDEWALK AND CURB REMOVAL LIMITS



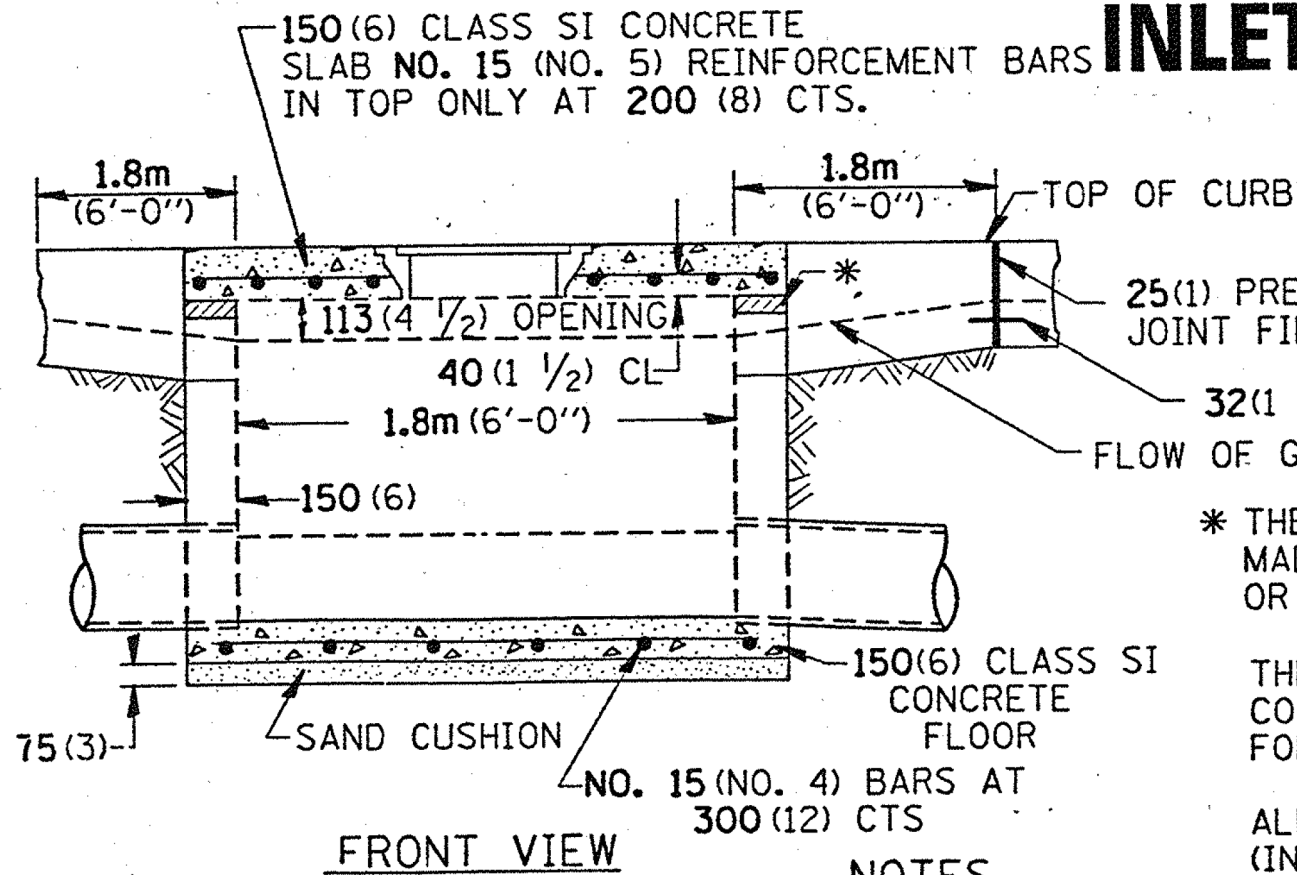
MODULAR RETAINING WALL DETAILS
 CURB & GUTTER DETAILS
 SIDEWALK DETAILS

FOR INFORMATION ONLY

FILE NAME =	USER NAME = duncanbd	DESIGNED -	REVISED -	STATE OF ILLINOIS DEPARTMENT OF TRANSPORTATION	DETAILS		F.A.P. RTE. =	SECTION =	COUNTY =	TOTAL SHEETS =	SHEET NO. =	
pw:\IL\084EBIDINTEG\illinois.gov\PIWIDOT\Documents\IDOT Offices\District 3\Projects\036666\B36666-55-shd-details.dgn		CHECKED -	REVISED -		SCALE: NTS	SHEET NO. 1 OF 6 SHEETS	STA. TO STA.	324	(27R & 28R)RS-5	DEKALB	130	125
		DATE -	REVISED -					CONTRACT NO. 66E55				
								ILLINOIS FED. AID PROJECT				

INLET SPECIAL NO. 5

F. A. RTE.	SECTION	COUNTY	TOTAL SHEETS	SHEET NO.
STA.		TO STA.		
FED. ROAD DIST. NO. 7		ILLINOIS	FED. AID PROJECT	



TOP OF CURB

25 (1) PREFORMED EXPANSION JOINT FILLER

32 (1 1/4) DOWELL BAR

FLOW OF GUTTER

* THE WALL ADJUSTMENTS SHALL BE MADE WITH CONCRETE BUILDING BRICK OR CLASS SI CONCRETE.

THE HEIGHT OF THE BOX MAY BE CONSTRUCTED 150 (6) SHORT TO ALLOW FOR FIELD ADJUSTMENTS.

ALL DIMENSIONS ARE IN MILLIMETERS (INCHES) UNLESS OTHERWISE STATED.

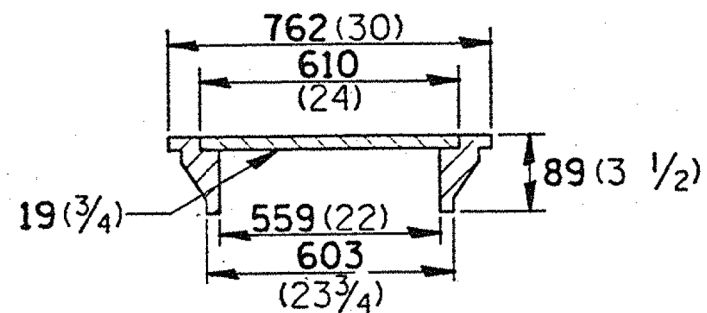
NOTES

25 (1) PREFORMED EXPANSION JOINTS AS SHOWN SHALL BE PROVIDED ON EACH SIDE OF INLET.

CLASS SI CONCRETE OR PRECAST CONCRETE SHALL BE USED THROUGHOUT.

THE SIDE WALLS MAY BE BUILT AS PRECAST SEGMENTAL SECTIONS.

LIGHT WEIGHT MANHOLE CASTING



TOTAL WEIGHT 73Kg. (160 LBS.)

THE INLET SHALL BE CAST IN PLACE OR PRECAST.

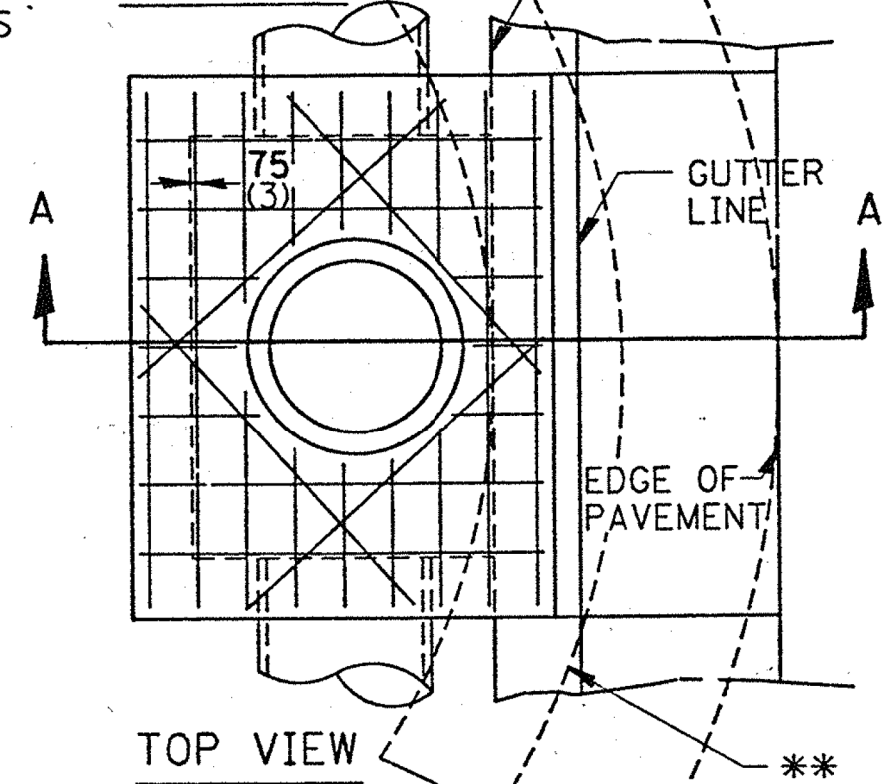
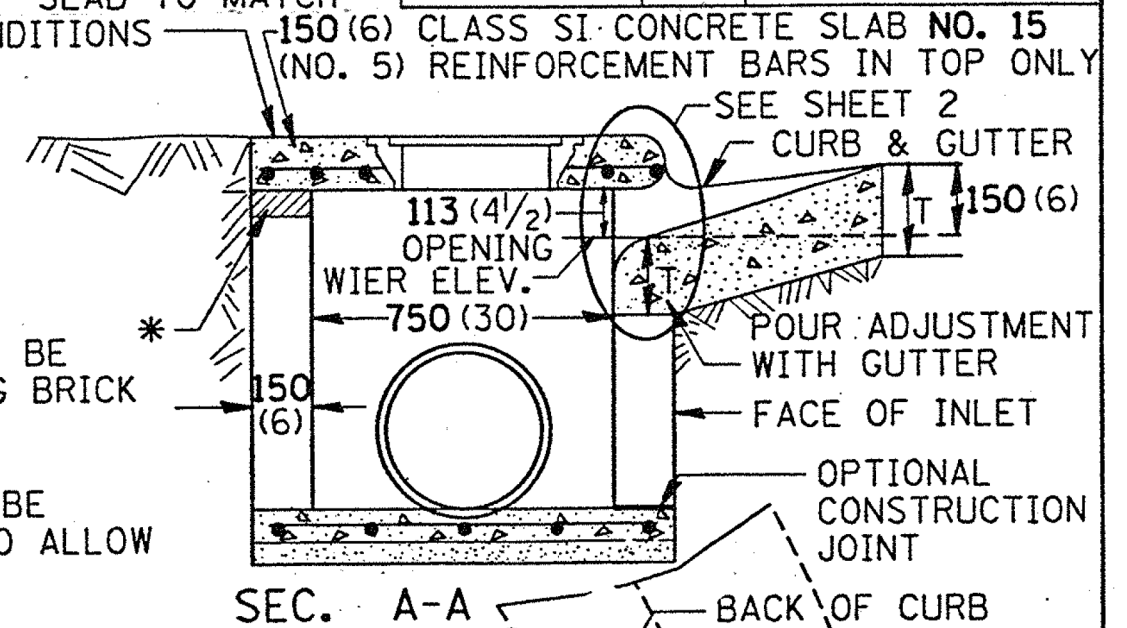
EXCEPT AS NOTED HEREON INLET SPECIAL NO. 5 SHALL BE CONSTRUCTED IN ACCORDANCE WITH SECTION 602 OF THE STANDARD SPECIFICATIONS.

THE CONTRACT UNIT PRICE EACH FOR INLET SPECIAL NO. 5 SHALL INCLUDE THE COST OF FURNISHING AND INSTALLING THE FRAME, LID, REINFORCEMENT BARS, FLOOR AND TOP SLABS.

THE CURB AND GUTTER WILL BE PAID FOR SEPARATELY AND WILL BE MEASURED THROUGH THE INLET.

THE CURB AND GUTTER ADJACENT TO AND 1.8m (6 FT) ON EITHER SIDE OF THE INLET SHALL BE CONSTRUCTED AS SHOWN WITH NO ADDITIONAL COMPENSATION FOR THE TRANSITION.

SLOPE TOP SLAB TO MATCH FINAL CONDITIONS



** WHEN INLET IS CONSTRUCTED IN RETURN, THE TOP OF SLAB SHALL CONFORM TO THE RADIUS OF THE RETURN.

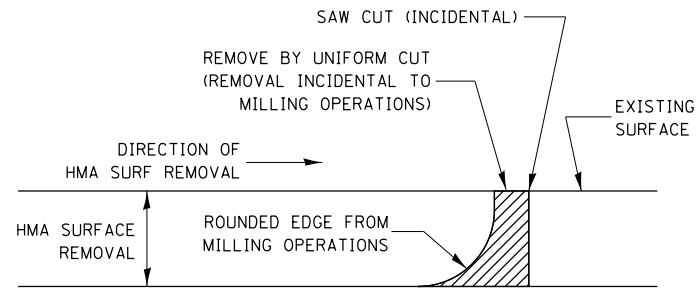
SHEET 1 of 2

FOR INFORMATION ONLY

FILE NAME =	USER NAME = duncanbd	DESIGNED -	REVISED -
pw\11084EBIDINTEG.illinois.gov\PIWIDOT\Documents\DOT Offices\District 3\Projects\0366\BROWND\B366E55-shr-details.dgn		CHECKED -	REVISED -
		DATE -	REVISED -

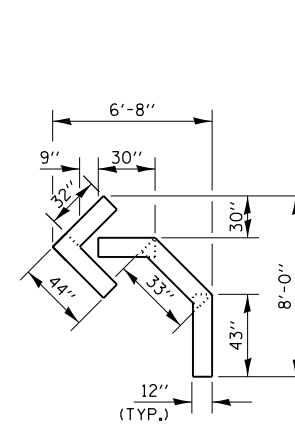
STATE OF ILLINOIS
DEPARTMENT OF TRANSPORTATION

DETAILS		F.A.P. RTE.	SECTION	COUNTY	TOTAL SHEETS	SHEET NO.
SCALE: NTS	SHEET 2 OF 6 SHEETS	324	(27R & 28R)RS-5	DEKALB	130	126
		CONTRACT NO. 66E55				
		ILLINOIS FED. AID PROJECT				

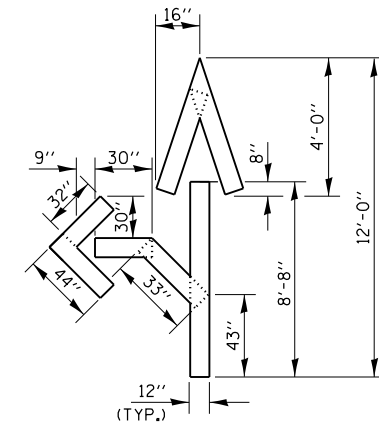


NOTE:
 WHEN MILLING OPERATIONS PRODUCE A ROUNDED EDGE,
 THEN A SAW CUT SHALL BE USED TO MANUFACTURE
 A PERPENDICULAR EDGE AS SHOWN IN THE DETAIL.
 THE ENGINEER SHALL BE THE SOLE JUDGE
 CONCERNING THE USE OF THIS DETAIL

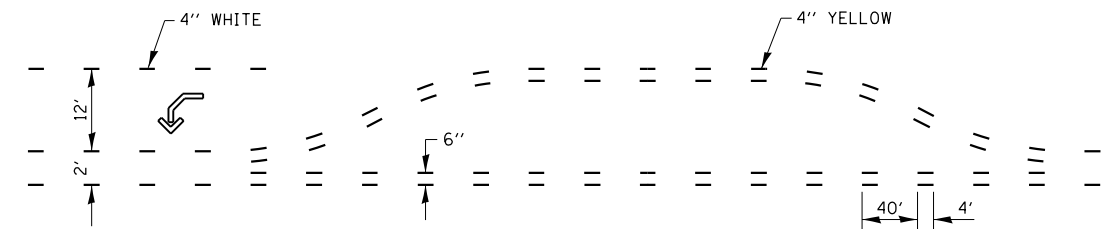
HMA DETAIL AT BUTT JOINTS



QUANTITY
 12" LINE = 16 LIN FT
 OR 4" LINE = 48 LIN FT



QUANTITY
 12" LINE = 29 LIN FT
 OR 4" LINE = 87 LIN FT



**SHORT-TERM PAVEMENT MARKING
 FOR MEDIANS AND ARROWS**

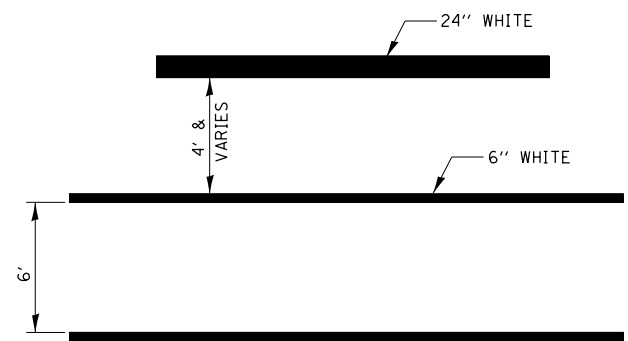
FILE NAME =	USER NAME = duncanbd	DESIGNED -	REVISED -
p:\11\084EBIDINTEG.illinois.gov\PI\DOT\Documents\DOT Offices\District 3\Projects\0366EDRAWING\B366E55-shd-details.dgn		CHECKED -	REVISED -
		DATE -	REVISED -

STATE OF ILLINOIS
 DEPARTMENT OF TRANSPORTATION

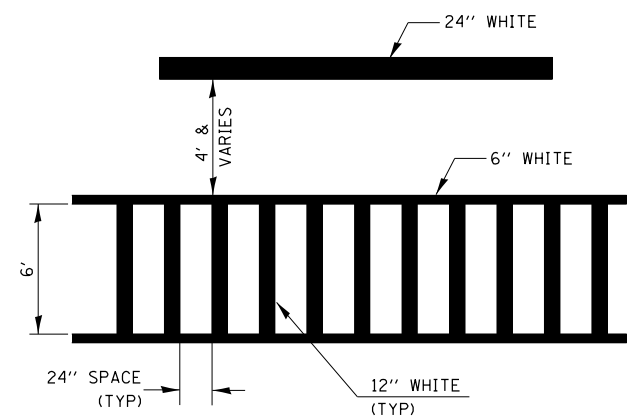
DETAILS

SCALE: NTS SHEET 3 OF 6 SHEETS STA. TO STA.

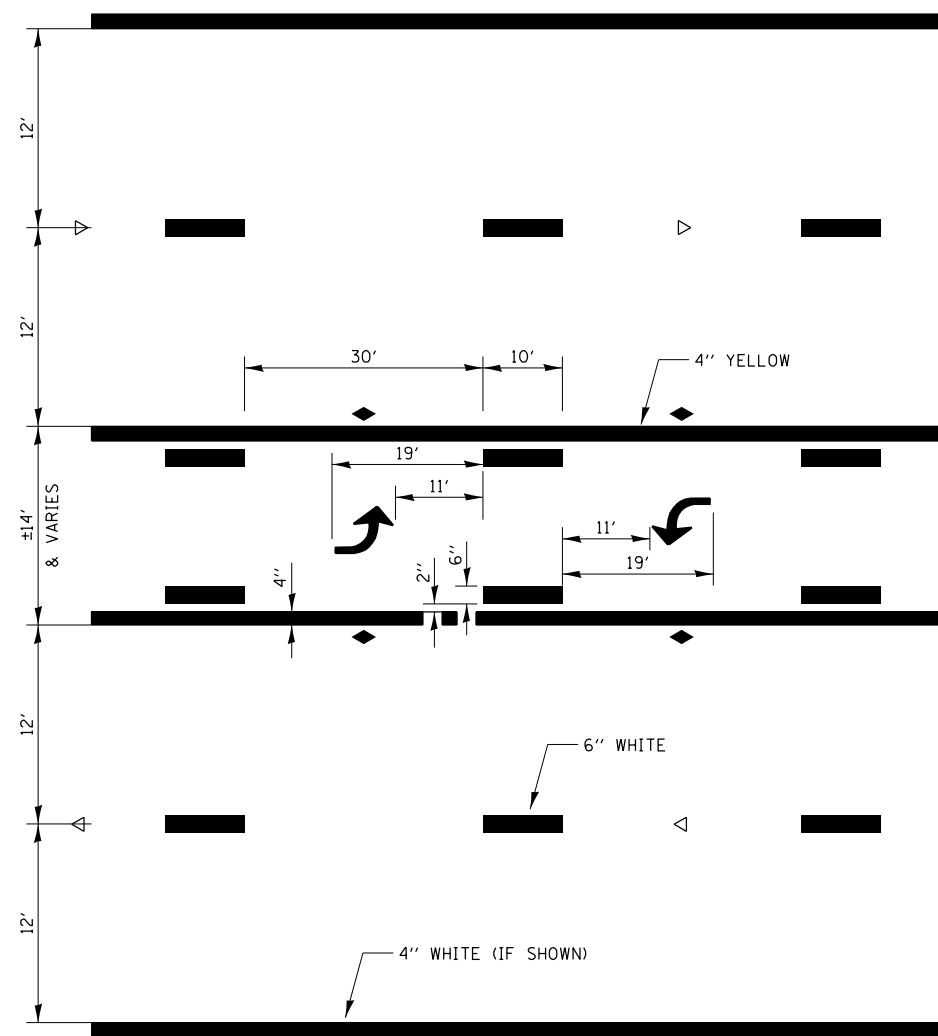
F.A.P. RTE.	SECTION	COUNTY	TOTAL SHEETS	SHEET NO.
324	(27R & 28R)RS-5	DEKALB	130	127
CONTRACT NO. 66E55				
ILLINOIS FED. AID PROJECT				



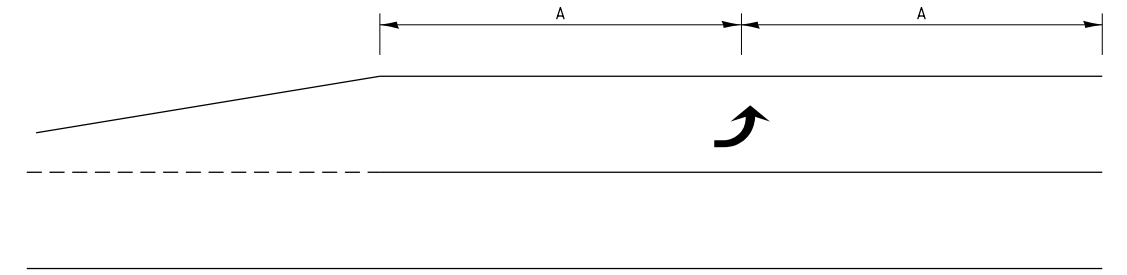
**TYPICAL SPACING DETAIL FOR
CROSSWALKS AND STOP BARS**



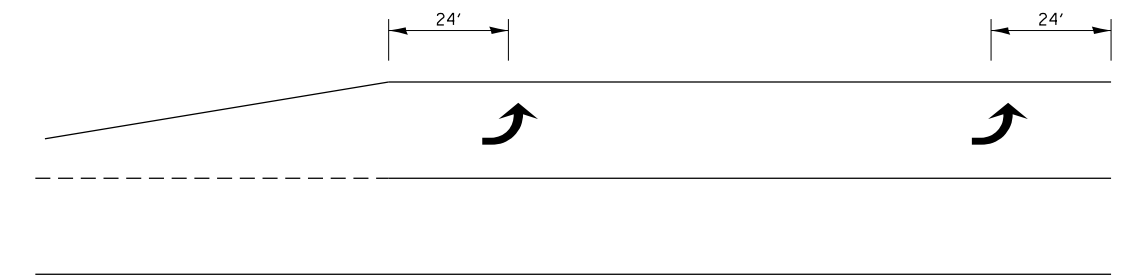
**TYPICAL SPACING DETAIL FOR
CROSSWALKS AND STOP BARS**



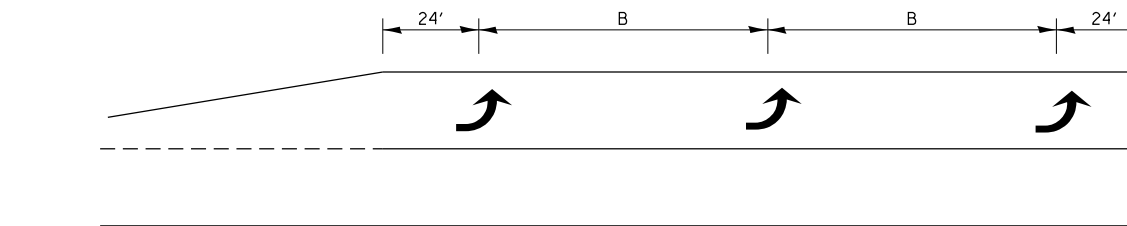
**TYPICAL APPLICATION
TWO WAY LEFT TURN LANE (TWLTL)**



99' AND UNDER



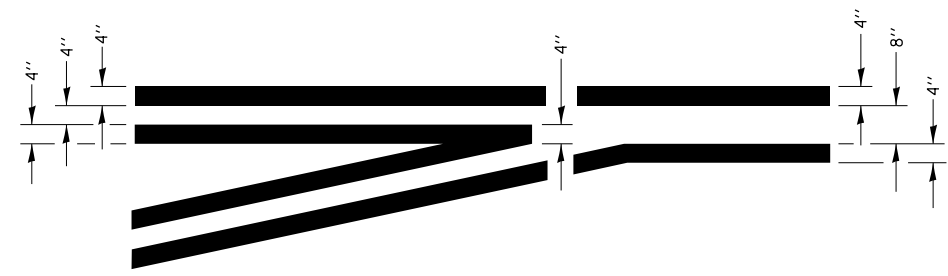
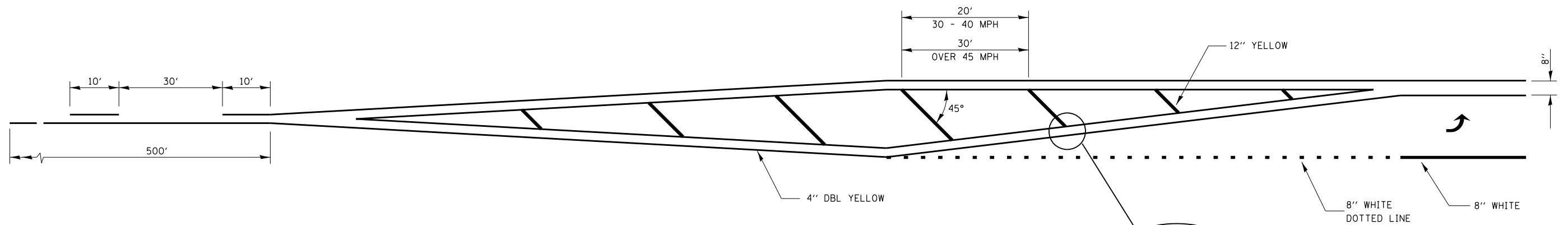
100' TO 149'



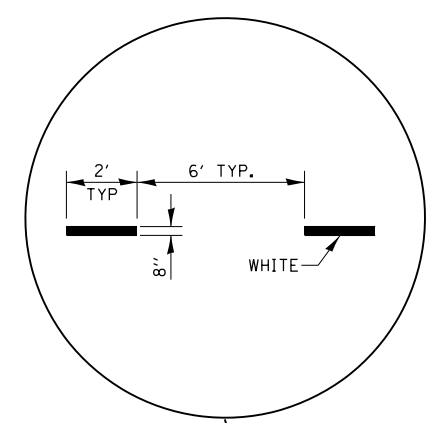
150' AND LONGER

**TYPICAL PLACEMENT OF ARROWS
IN TURN LANES**

FILE NAME =	USER NAME = duncanbd	DESIGNED -	REVISED -	STATE OF ILLINOIS DEPARTMENT OF TRANSPORTATION	DETAILS		F.A.P. RTE.	SECTION	COUNTY	TOTAL SHEETS	SHEET NO.		
pw:\11\084EBIDINTEG.illinois.gov\PIWIDOT\Documents\IDOT Offices\District 3\Projects\0366\BROWND\B366E55-shd-details.dgn		CHECKED -	REVISED -		SCALE: NTS	SHEET 4 OF 6 SHEETS	STA.	TO STA.	324	(27R & 28R)RS-5	DEKALB	130	128
		PLOT SCALE = 100.0000' / in.	REVISED -		CONTRACT NO. 66E55								
		PLOT DATE = 2/2/2017	REVISED -		ILLINOIS FED. AID PROJECT								

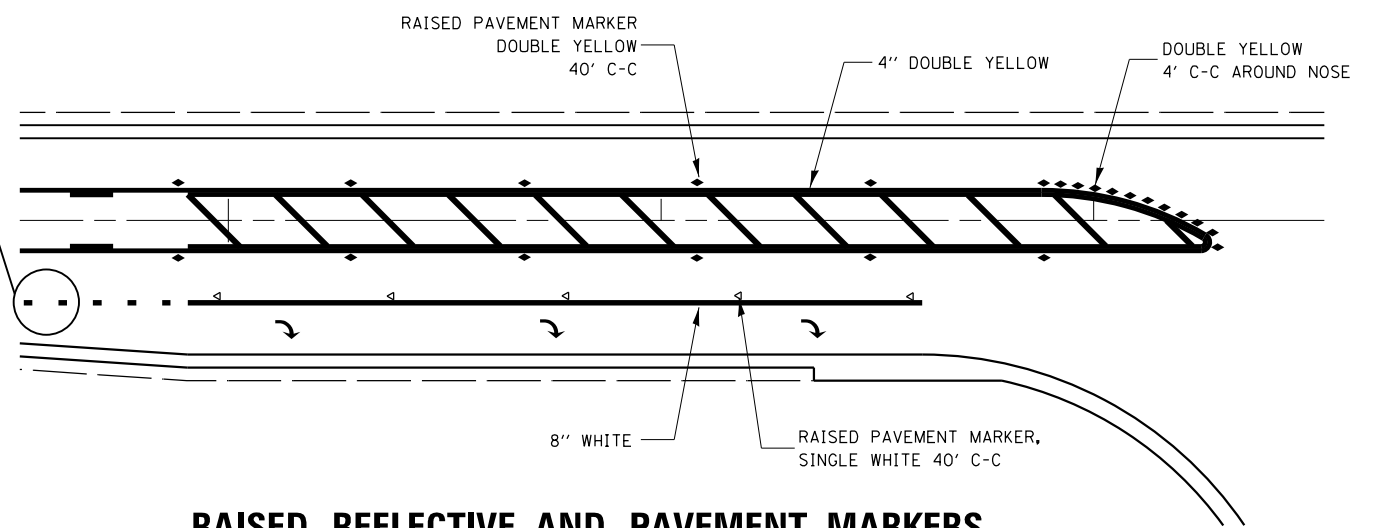


**TYPICAL APPLICATION
LEFT TURN LANES**



**ADVANCE AND INTERSECTION LANE
DIVIDER LINES**

URBAN PAVEMENT MARKING



**RAISED REFLECTIVE AND PAVEMENT MARKERS
RIGHT TURN LANE**

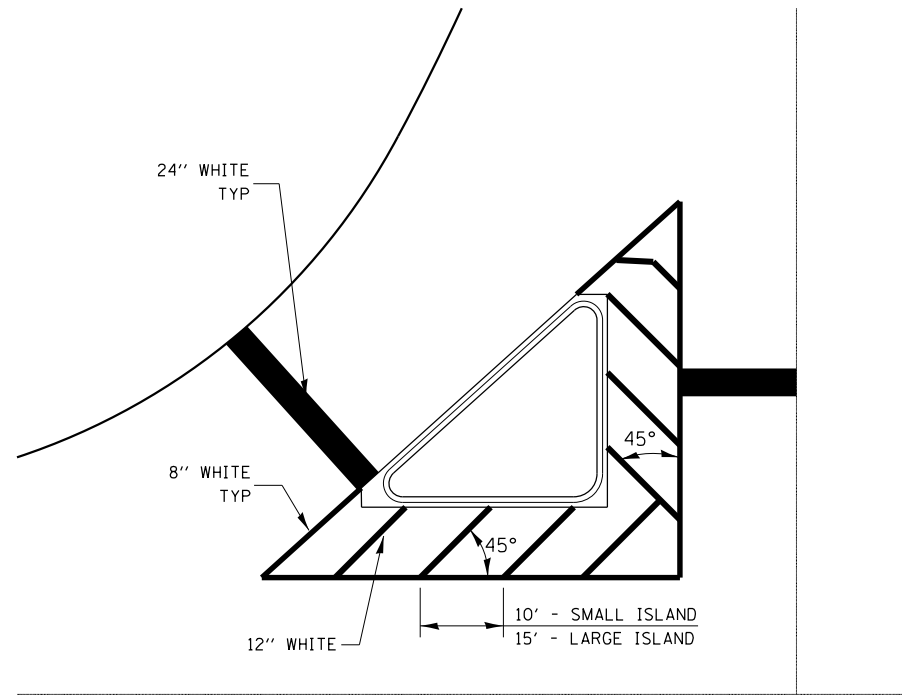
FILE NAME =	USER NAME = duncanbd	DESIGNED -	REVISED -
pw:\IL\084EBIDINTEG.illinois.gov\PIWIDOT\Documents\IDOT Offices\District 3\Projects\0366EDRAWING\B366E55-shd-details.dgn		REVISION	REVISED -
PLOT SCALE = 100.0000' / in.	CHECKED -	REVISED -	REVISED -
PLOT DATE = 2/2/2017	DATE -	REVISED -	REVISED -

**STATE OF ILLINOIS
DEPARTMENT OF TRANSPORTATION**

DETAILS

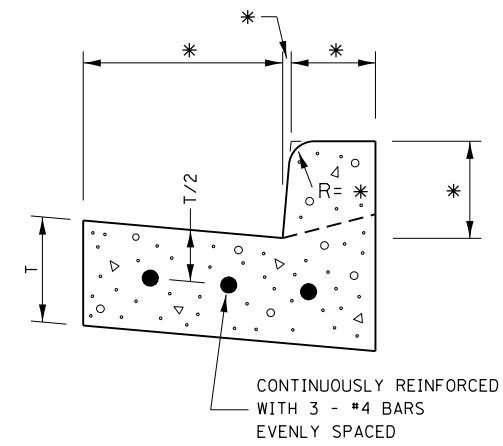
SCALE: NTS SHEET 5 OF 6 SHEETS STA. TO STA.

F.A.P. RTE.	SECTION	COUNTY	TOTAL SHEETS	SHEET NO.
324	(27R & 28R)RS-5	DEKALB	130	129
CONTRACT NO. 66E55				
ILLINOIS FED. AID PROJECT				



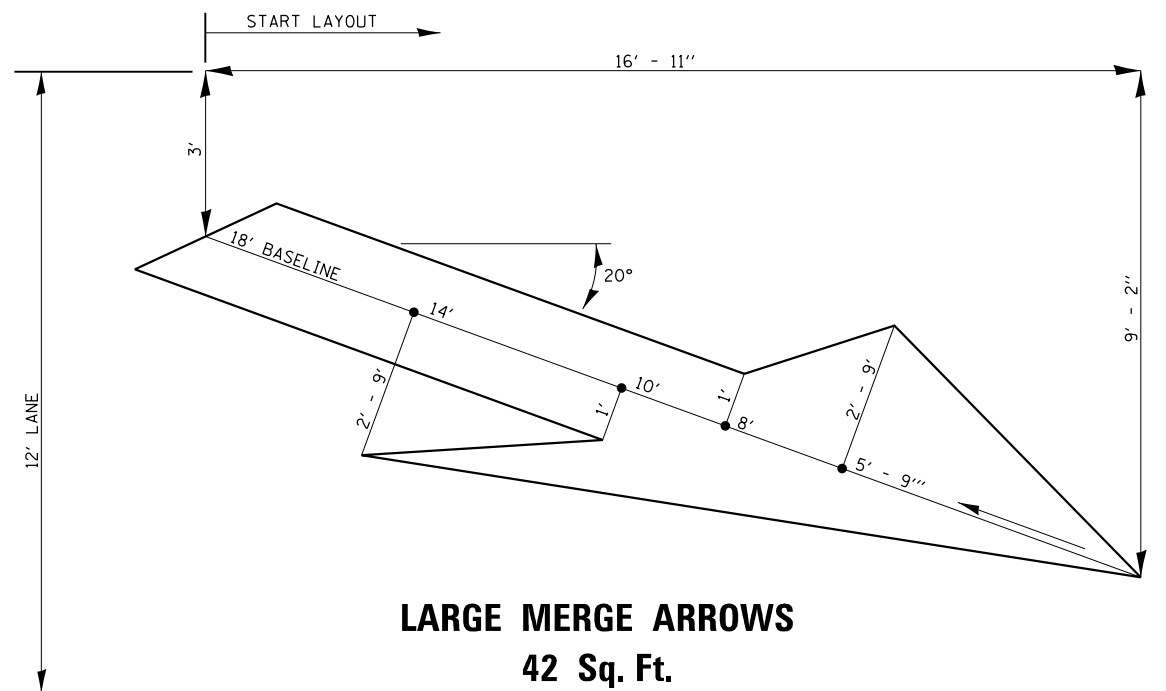
TYPICAL ISLAND

* VARIES - SEE STANDARD 606001



REINFORCEMENT SHALL NOT BE PAID FOR SEPARATELY BUT WILL BE INCLUDED IN THE CONTRACT UNIT PRICE FOR CC&G.

**REINFORCEMENT DETAIL
FOR
COMBINATION CONCRETE
CURB AND GUTTER**



**LARGE MERGE ARROWS
42 Sq. Ft.**

FILE NAME =	USER NAME = duncanbd	DESIGNED -	REVISED -
pw:\11\084EBIDINTEG.illinois.gov\PIWIDOT\Documents\IDOT Offices\District 3\Projects\0366EDRAWING\0366E55-shd-details.dgn		CHECKED -	REVISED -
		DATE -	REVISED -

**STATE OF ILLINOIS
DEPARTMENT OF TRANSPORTATION**

DETAILS

SCALE: NTS SHEET 6 OF 6 SHEETS STA. TO STA.

F.A.P. RTE.	SECTION	COUNTY	TOTAL SHEETS	SHEET NO.
324	(27R & 28R)RS-5	DEKALB	130	130
CONTRACT NO. 66E55				
ILLINOIS FED. AID PROJECT				