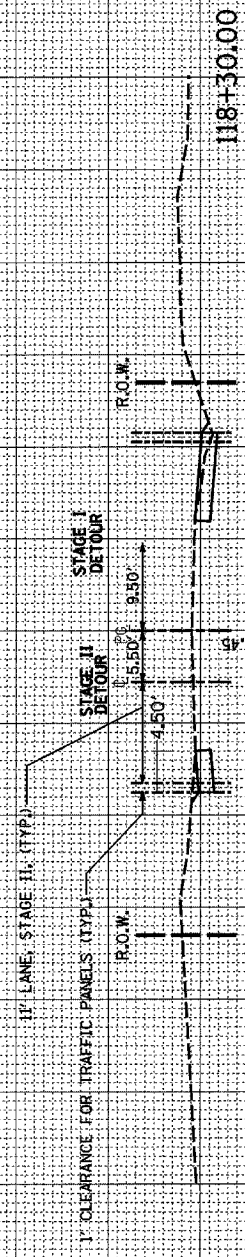


F.A.P. RTE.	SECTION	COUNTY	TOTAL SHEETS	SHEET NO.
066	21 (B&G) R	MCHENRY	66	60
STA. 115+10.00		TO STA. 118+30.00		
FED. ROAD DIST. NO.		ILLINOIS	FED. AID PROJECT	

#62391

CONTRACTOR TO RESUME TEMPORARY PAVEMENT AREAS

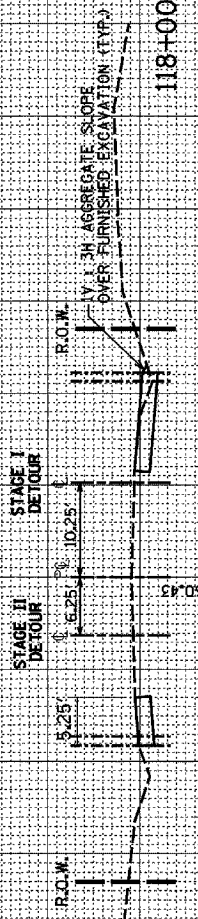
90 80 70 60 50 40 30 20 10 0 10 20 30 40 50 60 70 80



STAGE II  
 CUT : 2.6 SO FT  
 FILL : 0.0 SO FT  
 EARTH EXC. (SPECIAL) : 0.0 SO FT

STAGE I  
 CUT : 1.5 SO FT  
 FILL : 0.0 SO FT  
 EARTH EXC. (SPECIAL) : 0.0 SO FT

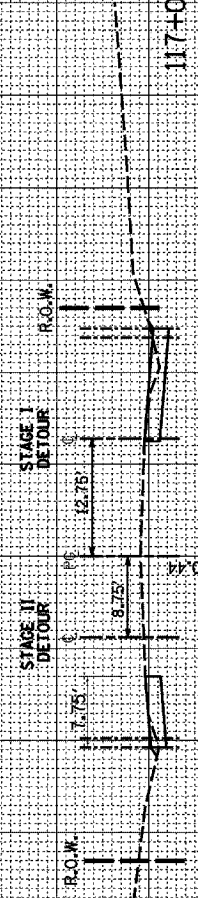
END STAGE II TAPER



STAGE II  
 CUT : 4.0 SO FT  
 FILL : 0.0 SO FT  
 EARTH EXC. (SPECIAL) : 0.0 SO FT

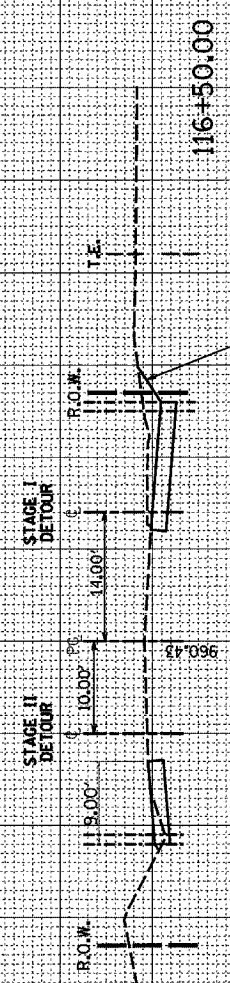
STAGE I  
 CUT : 8.2 SO FT  
 FILL : 0.0 SO FT  
 EARTH EXC. (SPECIAL) : 0.0 SO FT

IV : 3H AGGREGATE SLOPE OVER FURNISHED EXCAVATION (TYP.)



STAGE II  
 CUT : 6.0 SO FT  
 FILL : 0.2 SO FT  
 EARTH EXC. (SPECIAL) : 0.0 SO FT

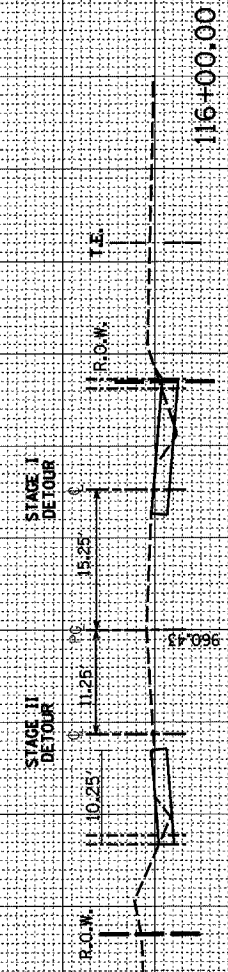
STAGE I  
 CUT : 6.7 SO FT  
 FILL : 0.0 SO FT  
 EARTH EXC. (SPECIAL) : 0.0 SO FT



STAGE II  
 CUT : 3.8 SO FT  
 FILL : 0.2 SO FT  
 EARTH EXC. (SPECIAL) : 0.0 SO FT

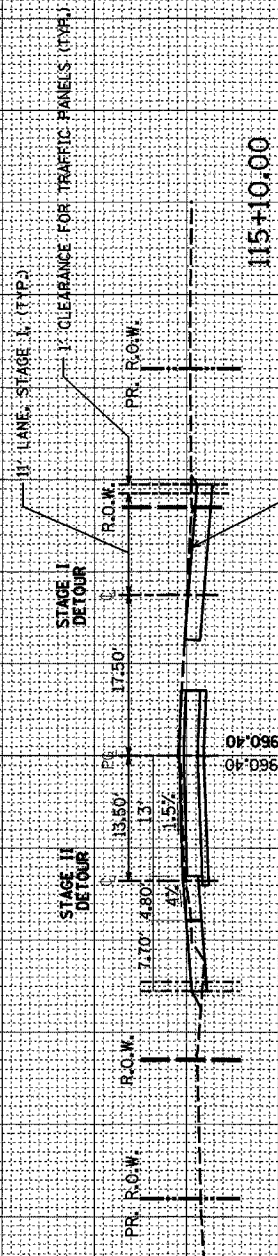
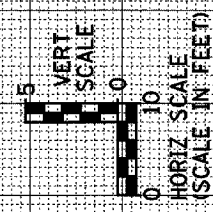
STAGE I  
 CUT : 6.2 SO FT  
 FILL : 0.0 SO FT  
 EARTH EXC. (SPECIAL) : 0.0 SO FT

IV : 3H AGGREGATE SLOPE OVER FURNISHED EXCAVATION (TYP.)



STAGE II  
 CUT : 5.4 SO FT  
 FILL : 0.0 SO FT  
 EARTH EXC. (SPECIAL) : 0.0 SO FT

STAGE I  
 CUT : 8.7 SO FT  
 FILL : 0.2 SO FT  
 EARTH EXC. (SPECIAL) : 0.0 SO FT



STAGE II  
 CUT : 5.5 SO FT  
 FILL : 0.0 SO FT  
 EARTH EXC. (SPECIAL) : 0.0 SO FT

STAGE I  
 CUT : 10.2 SO FT  
 FILL : 0.0 SO FT  
 EARTH EXC. (SPECIAL) : 0.0 SO FT

RECONSTRUCTION ENDS

STAGE II "DETOUR" CUT/FILL QUANTITIES BETWEEN STA 104+00 AND STA 115+10 ARE ACCOUNTED FOR IN "NORMAL" CROSS SECTION QUANTITIES EXCEPT WHERE LABELED

BEGIN STAGE II TAPER IN  
 END STAGE I 40' TAPER OUT