

F.A.I. RTE.	SECTION	COUNTY	TOTAL SHEETS	SHEET NO.
74	81-1TS-1	ROCK ISLAND	17	1

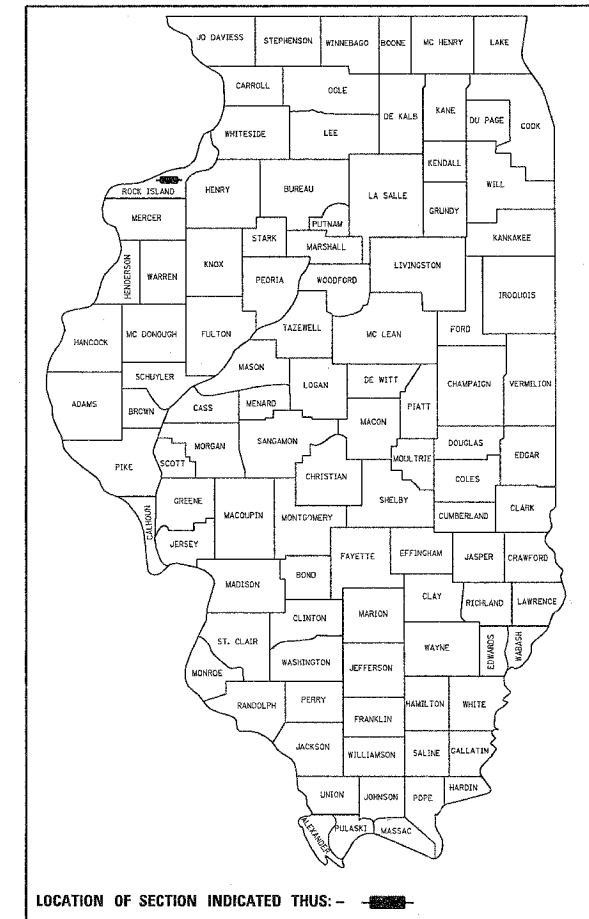
STATE OF ILLINOIS
DEPARTMENT OF TRANSPORTATION
DIVISION OF HIGHWAYS

**PROPOSED
HIGHWAY PLANS**

FAI ROUTE 74 (INTERSTATE 74)
SECTION (81-1)TS-1
PROJECT HS-074-1(091)002
ROCK ISLAND COUNTY

C-92-132-04

CONTRACT NO. 64A39
P-92-089-04



LOCATION OF SECTION INDICATED THUS: - [black rectangle] -

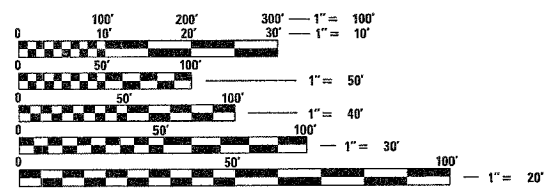
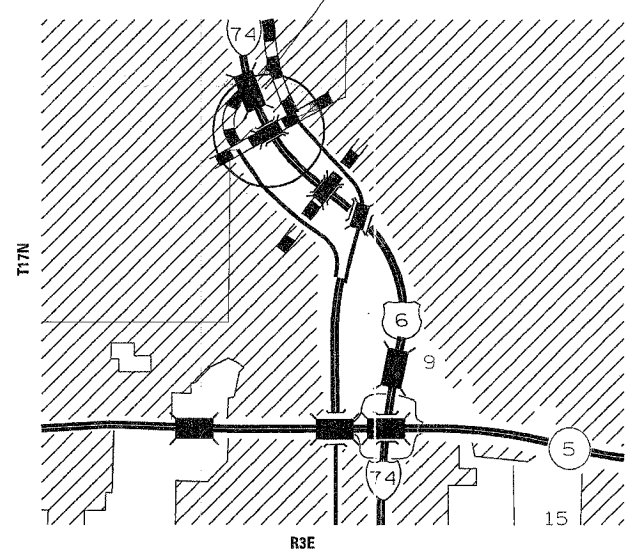
D-92-089-04

- INDEX OF SHEETS
- COVER SHEET
 - INDEX OF SHEETS
 - STATE STANDARDS
 - GENERAL NOTES
 - UTILITIES
 - SUMMARY OF QUANTITIES
 - SCHEDULE OF QUANTITIES
 - TYPICAL
 - SOUTHBOUND REMOVAL DETAILS
 - NORTHBOUND REMOVAL DETAILS
 - NORTHBOUND REPLACEMENT DETAILS
 - NORTHBOUND RETURN AND ISLAND DETAILS
 - SOUTHBOUND SIGNAL PLANS
 - NORTHBOUND SIGNAL PLANS
 - SOUTHBOUND RAMP AND CABLE DETAILS
 - NORTHBOUND RAMP AND CABLE DETAILS
 - SERVICE INSTALLATION DETAIL
 - LIGHT POLE FOUNDATION LGT.007
 - ROUGH GROOVED SURFACE SIGN (91.2)
 - 15-16 TYPICAL PAVEMENT MARKINGS (41.1)
 - 16A PC CONCRETE ISLANDS AND MEDIANS ACCESSIBLE TO THE DISABLED

HIGHWAY STANDARDS

- 000001-04 STANDARD SYMBOLS, ABBREVIATIONS AND PATTERNS
- 001001 AREAS OF REINFORCEMENT BARS
- 353001-01 PCC BASE COURSE WITH BITUMINOUS CONCRETE BINDER AND SURFACE COURSES
- 420001-05 PAVEMENT JOINTS
- 424001-03 CURB RAMPS FOR SIDEWALKS
- 442101-05 CLASS B PATCHES
- 602306 INLET - TYPE B
- 604011-02 FRAME AND GRATE TYPE 3V
- 606001-02 CONCRETE CURB TYPE B AND COMBINATION CONCRETE CURB AND GUTTER
- 701601-04 TYPICAL APPLICATION OF TRAFFIC CONTROL DEVICES
- 701701-04 TYPICAL APPLICATION OF TRAFFIC CONTROL DEVICES
- 702001-05 TRAFFIC CONTROL DEVICES
- 780001-01 TYPICAL PAVEMENT MARKINGS
- 814001 CONCRETE HANDHOLE
- 814006 DOUBLE HANDHOLE
- 857001 STANDARD PHASE DESIGNATION DIAGRAMS AND PHASE SEQUENCES
- 878001-03 CONCRETE FOUNDATION DETAILS
- 880006 TRAFFIC SIGNAL MOUNTING DETAILS
- 886001 DETECTOR LOOP INSTALLATIONS
- 886006 TYPICAL LAYOUT FOR DETECTION LOOPS

LOCATION OF PROJECT
I-74 RAMPS AT 23RD AVENUE
NORTH AND SOUTH BOUND RAMPS
(19TH ST)



FULL SIZE PLANS HAVE BEEN PREPARED USING STANDARD ENGINEERING SCALES. REDUCED SIZED PLANS WILL NOT CONFORM TO STANDARD SCALES. IN MAKING MEASUREMENTS ON REDUCED PLANS, THE ABOVE SCALES MAY BE USED.

J.U.L.I.E.
JOINT UTILITY LOCATION INFORMATION FOR EXCAVATION
1-800-892-0123

STATE OF ILLINOIS
DEPARTMENT OF TRANSPORTATION
DIVISION OF HIGHWAYS

SUBMITTED February 10 20 05

George L. Menden
DEPUTY DIRECTOR OF HIGHWAYS, REGION ENGINEER

March 25, 20 05
Mike Stuebel
ENGINEER OF DESIGN AND ENVIRONMENT

March 25, 20 05
Victor Mader
DIRECTOR OF HIGHWAYS, CHIEF ENGINEER

**PRINTED BY THE AUTHORITY
OF THE STATE OF ILLINOIS**

PROJECT ENGINEER
SCOTT KULLERSTRAND 815-284-5968

PROJECT DESIGNERS
JOE FENWICK 815-284-5480 TRAFFIC SIGNALS
JOEL GRAFF 815-284-5900 PAVEMENT

CONTRACT NO. 64A39