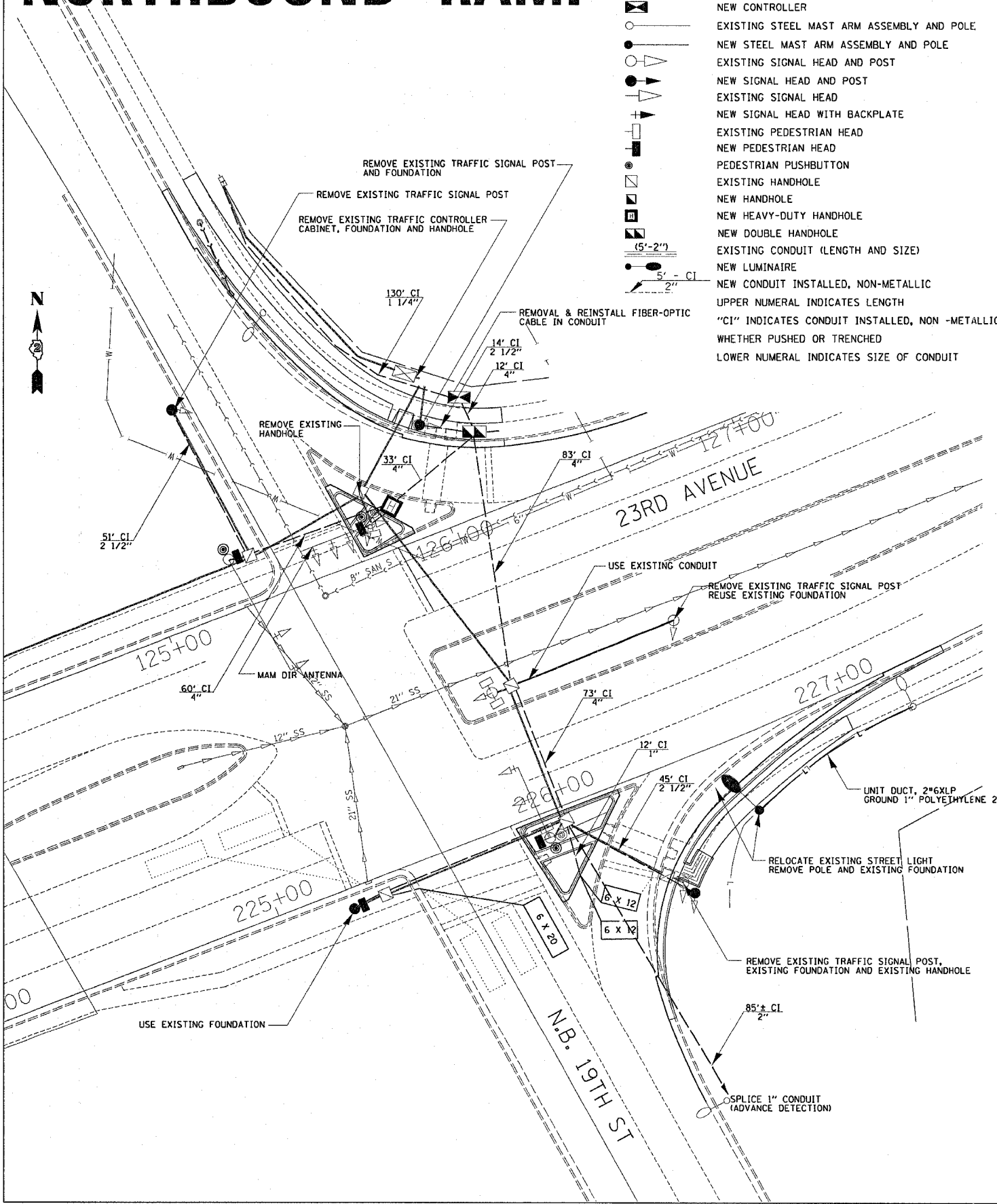


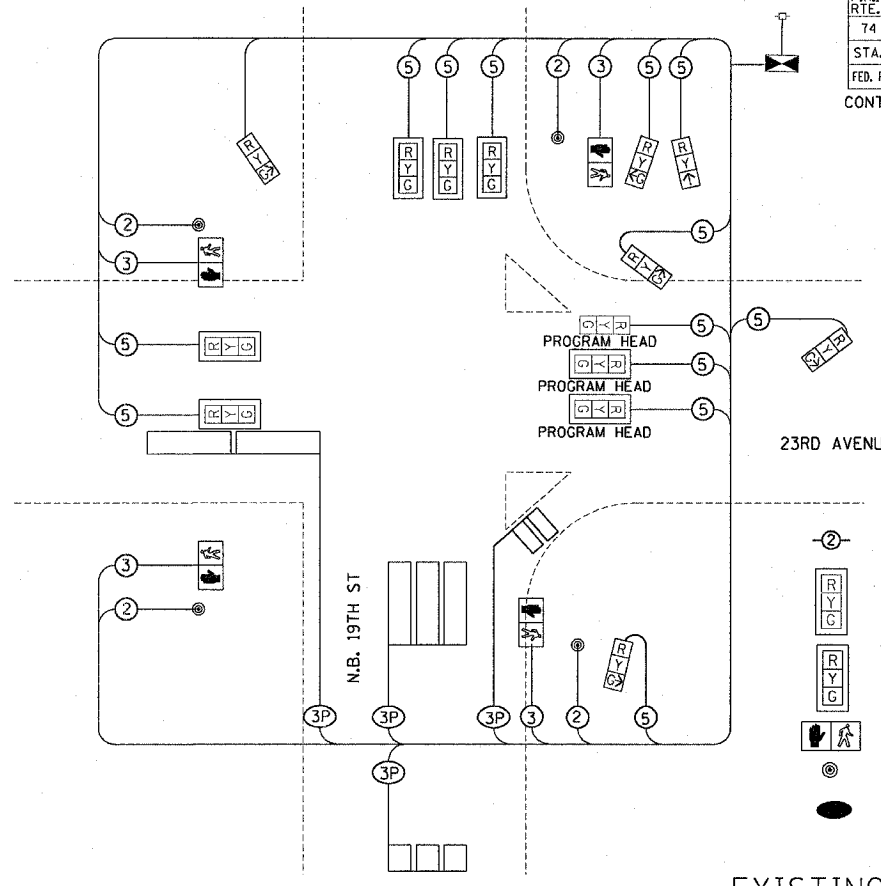
NORTHBOUND RAMP

LEGEND

- EXISTING CONTROLLER
 - NEW CONTROLLER
 - EXISTING STEEL MAST ARM ASSEMBLY AND POLE
 - NEW STEEL MAST ARM ASSEMBLY AND POLE
 - EXISTING SIGNAL HEAD AND POST
 - NEW SIGNAL HEAD AND POST
 - EXISTING SIGNAL HEAD
 - NEW SIGNAL HEAD WITH BACKPLATE
 - EXISTING PEDESTRIAN HEAD
 - NEW PEDESTRIAN HEAD
 - PEDESTRIAN PUSHBUTTON
 - EXISTING HANDHOLE
 - NEW HANDHOLE
 - NEW HEAVY-DUTY HANDHOLE
 - NEW DOUBLE HANDHOLE
 - EXISTING CONDUIT (LENGTH AND SIZE)
 - NEW LUMINAIRE
 - NEW CONDUIT INSTALLED, NON-METALLIC
- UPPER NUMERAL INDICATES LENGTH
 "CI" INDICATES CONDUIT INSTALLED, NON-METALLIC
 WHETHER PUSHED OR TRENCHED
 LOWER NUMERAL INDICATES SIZE OF CONDUIT

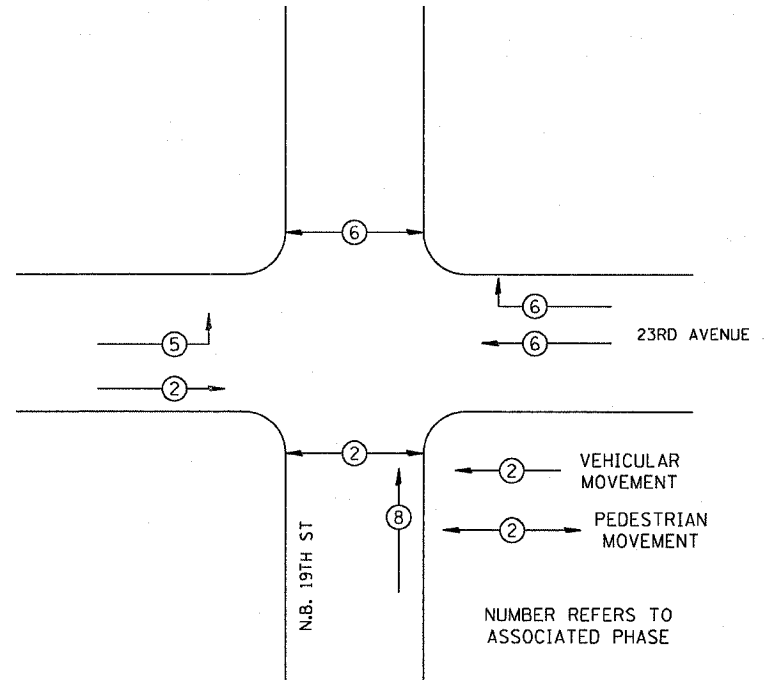


F.A.I. RTE.	SECTION	COUNTY	TOTAL SHEETS	SHEET NO.
74	81-ITS-1	ROCK ISLAND	16	11
STA.		TO STA.		
FED. ROAD DIST. NO.		ILLINOIS FED. AID PROJECT		
CONTRACT NO. 64A39				



NOTE: CABLE SPLICING ACCEPTABLE IN MAA BASES ONLY. ALL SPLICES SHALL BE ACCESSIBLE THRU HANDHOLE IN POLE.

PHASE DESIGNATION DIAGRAM



REFER TO STANDARD 857001

PLOT DATE = Thu, Feb 18 13:00:46 2005
 FILE NAME = C:\pwork\11220208\11220208.dgn
 PLOT SCALE = 28.0000
 REFERENCE = REF#