

F.A.I. RTE.	SECTION	COUNTY	TOTAL SHEETS	SHEET NO.
39	201-1B-M-2	WINNEBAGO	13	1

INDEX OF SHEETS

- Cover Sheet, Index of Sheets
- General Notes, Summary of Quantities
- 6. Traffic Control Plan
- 13. Bridge Repair Plans

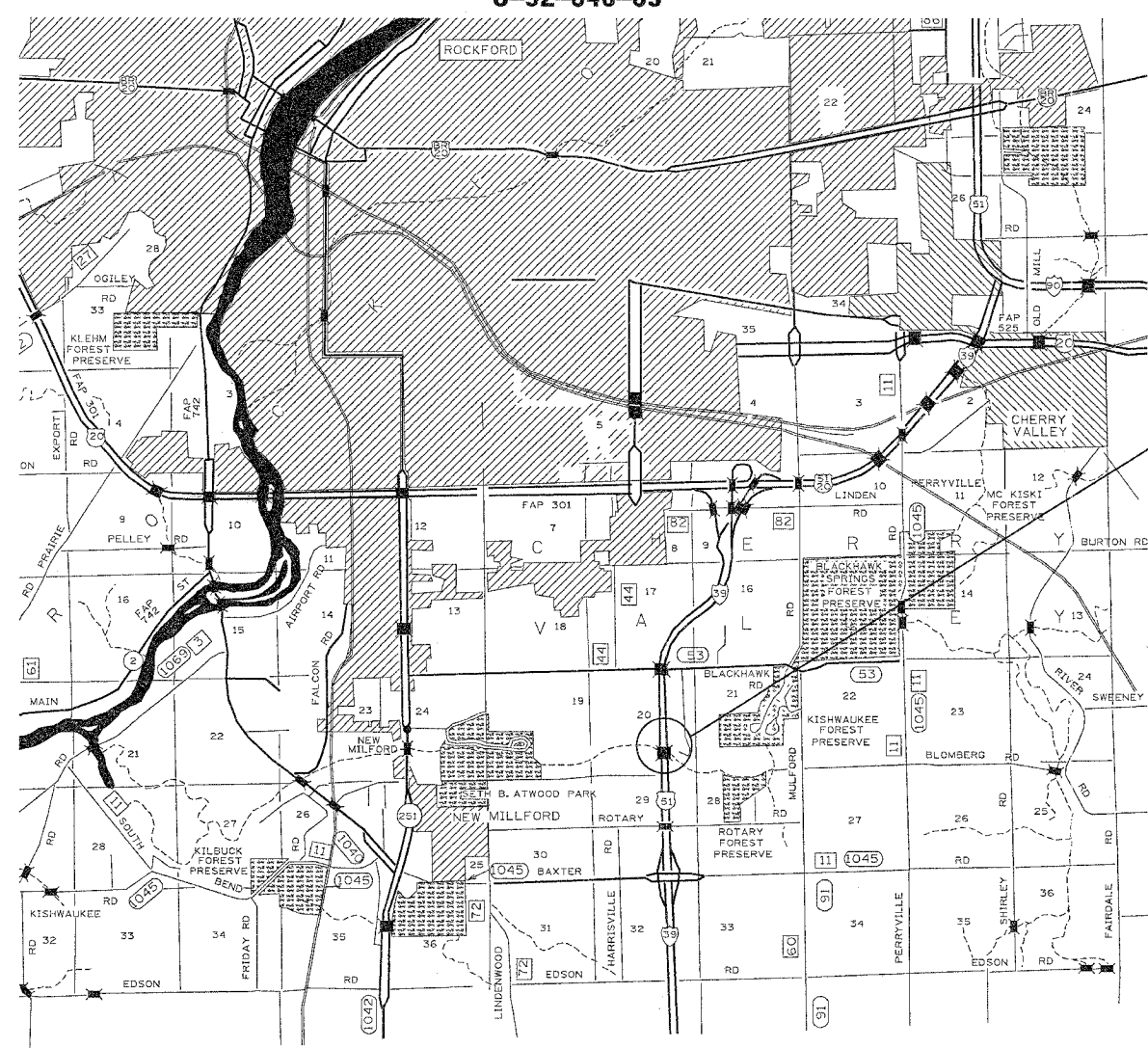
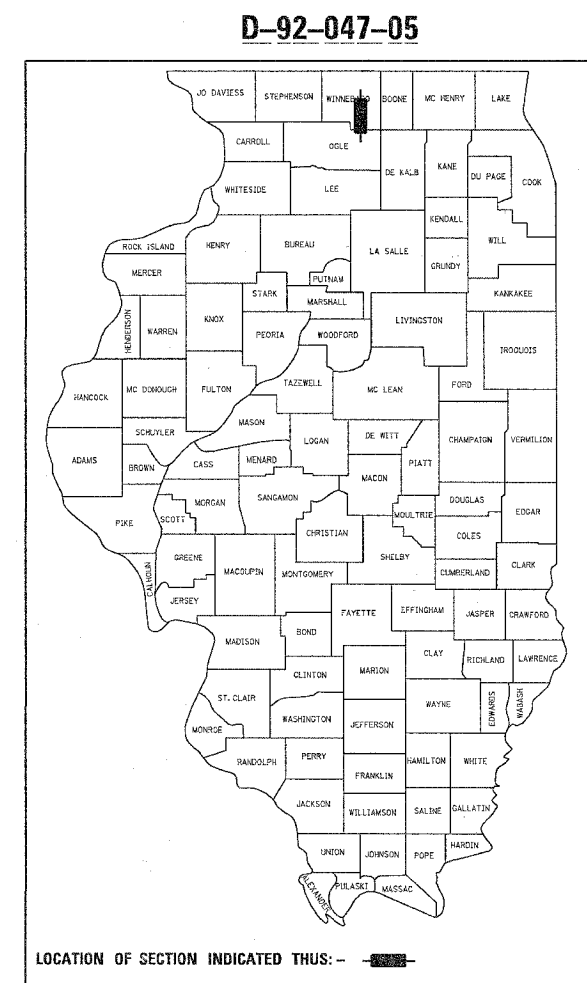
STATE OF ILLINOIS  
 DEPARTMENT OF TRANSPORTATION  
 DIVISION OF HIGHWAYS  
**PROPOSED  
 HIGHWAY PLANS**

FAI ROUTE 39 (I-39)  
 SECTION 201-1B-M-2  
 WINNEBAGO COUNTY

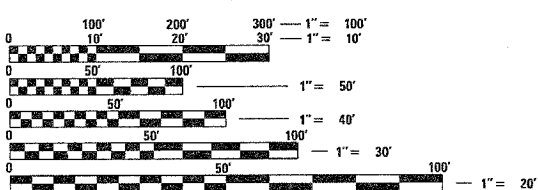
C-92-046-05

STANDARDS

- 701400-02
- 701406-04
- 701416-05
- 702001-05
- 704001-02
- 780001-01



Project Location  
 Structure Number 101-0033 (SB)



FULL SIZE PLANS HAVE BEEN PREPARED USING STANDARD ENGINEERING SCALES. REDUCED SIZED PLANS WILL NOT CONFORM TO STANDARD SCALES. IN MAKING MEASUREMENTS ON REDUCED PLANS, THE ABOVE SCALES MAY BE USED.

J.U.L.I.E.  
 JOINT UTILITY LOCATION INFORMATION FOR EXCAVATION  
 1-800-892-0123

CONTRACT NO. 64A86

STATE OF ILLINOIS  
 DEPARTMENT OF TRANSPORTATION  
 DIVISION OF HIGHWAYS

SUBMITTED JAN 1 20 05  
*August L. Moore*  
 REGIONAL DISTRICT ENGINEER

March 25 20 05  
*Mike Lane*  
 ENGINEER OF DESIGN AND ENVIRONMENT

March 25 20 05  
*Victor Maden*  
 DIRECTOR, DIVISION OF HIGHWAYS

PRINTED BY THE AUTHORITY  
 OF THE STATE OF ILLINOIS