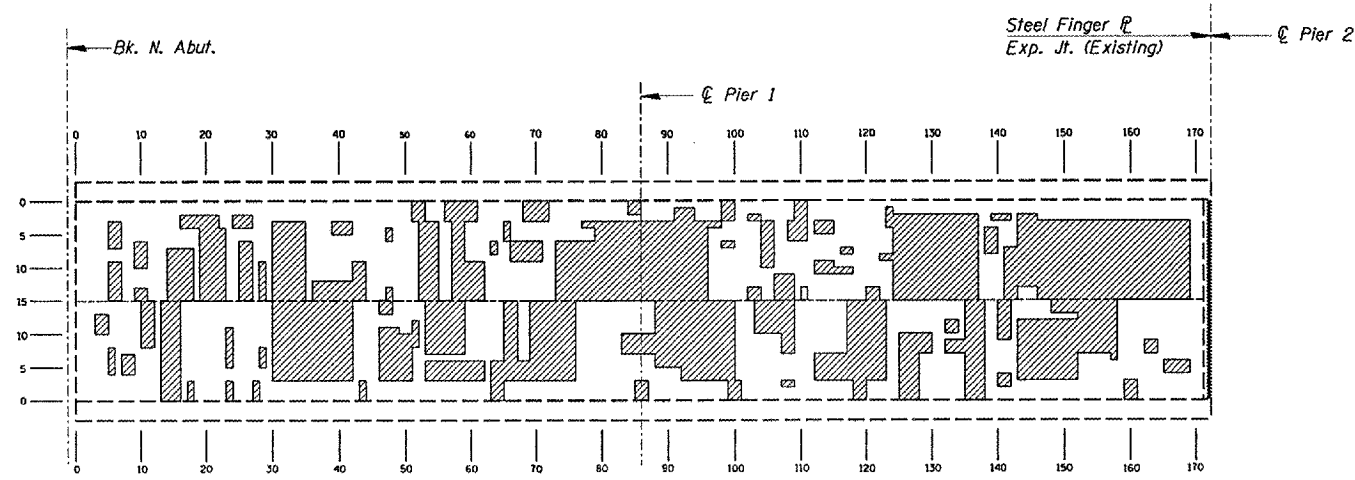
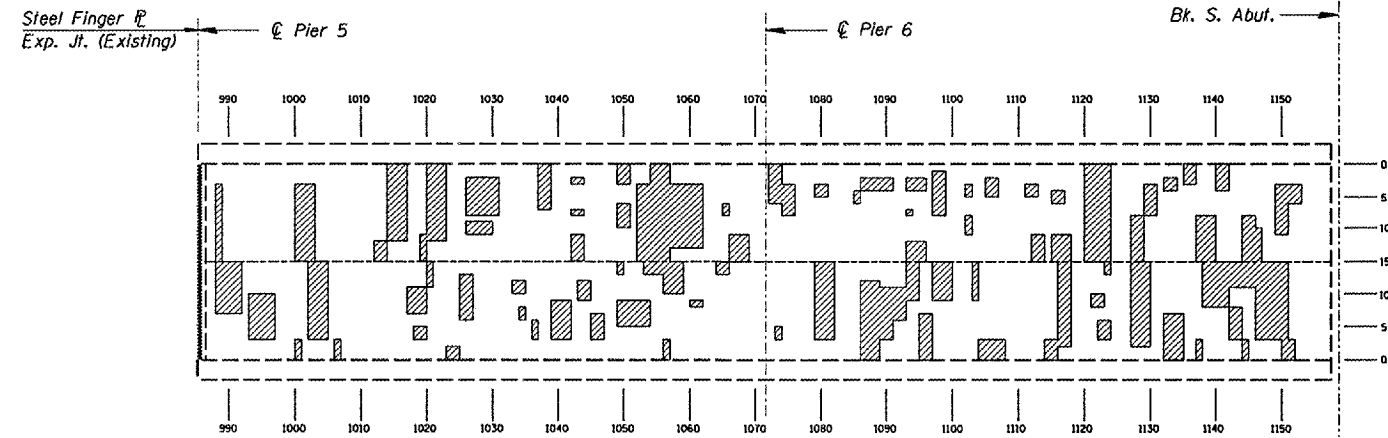



F.A.S. RTE.	SECTION	COUNTY	TOTAL SHEETS	SHEET NO.
1279	1(D,E,F,P)I-3	LASALLE	19	14
STA. 23+51		TO STA. 35+09		
FED. ROAD DIST. NO.		ILLINOIS	NON-FED. AID PROJECT	



NORTH APPROACH PLAN



SOUTH APPROACH PLAN

NOTES:

Hatched areas represent delaminated areas.

The Engineer shall sound the entire deck surface to determine exact locations and quantities of "Deck Slab Repair".

Deck Slab Repair (Partial) has been estimated at 19% of total deck area = 635 square yards.

Deck Slab Repair (Full Depth) has been estimated at 2% of total deck area = 70 square yards.

The Engineer shall record the actual locations of the deck slab repair on the "As-Built" plans.

Date of Deck Survey: 12/28/04

REVISIONS	
NAME	DATE

ILLINOIS DEPARTMENT OF TRANSPORTATION
DECK PATCHING SURVEY
APPROACH SPANS
 EXISTING S.N. 050-0088
 IL 178 OVER ILLINOIS RIVER
 STATION 29+30
 SCALE: VERT. _____
 HORIZ. _____
 DATE 12/08/04
 DRAWN BY RLW
 CHECKED BY _____

cm326/det/alls.dgn