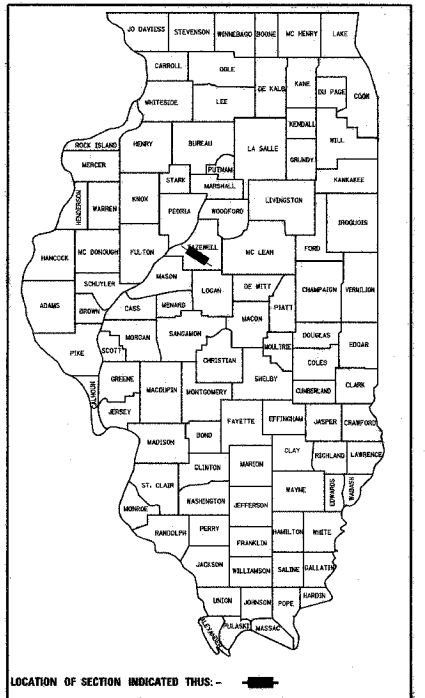


F.A.I. RTE.	SECTION	COUNTY	TOTAL SHEETS	SHEET NO.
74	*	TAZEWELL	1366	1

SECTION (90-11)R-2;90(13, 14, 14-1)R-1
D-94-010-02

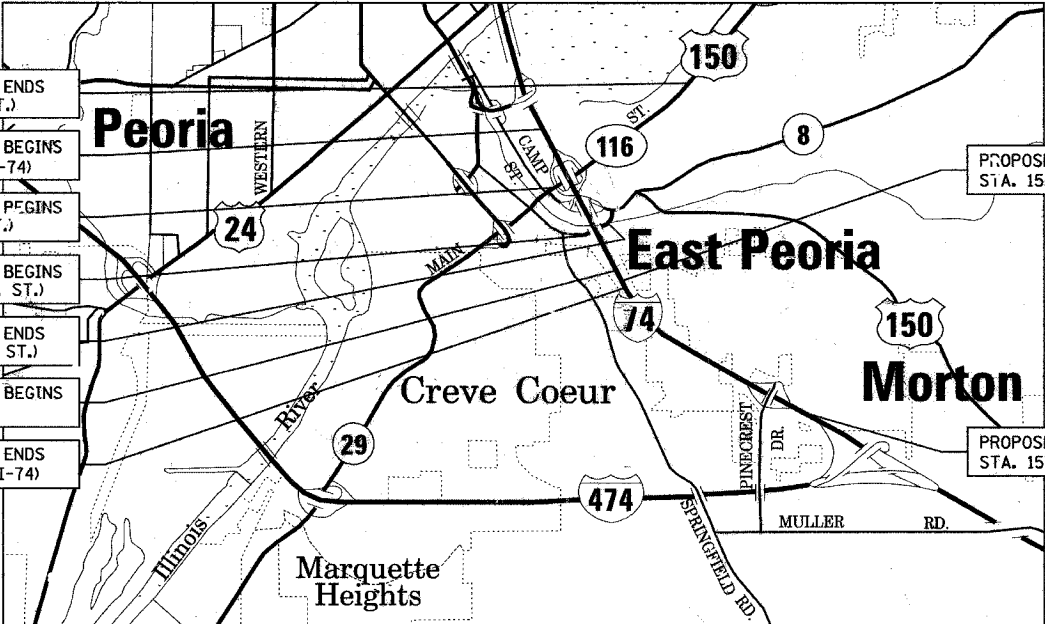


STATE OF ILLINOIS
DEPARTMENT OF TRANSPORTATION
DIVISION OF HIGHWAYS

PLANS FOR PROPOSED
FEDERAL AID INTERSTATE

FAI ROUTE 74 (I-74)
SECTION (90-11)R-2;90(13, 14, 14-1)R-1
PROJECT ACIM-074-4 (234) 094
TAZEWELL COUNTY
C-94-010-02

RECONSTRUCTION OF I-74 WESTBOUND LANES FROM THE TP&W RAILROAD TO EAST OF THE WASHINGTON STREET INTERCHANGE AND THE OVERLAY OF I-74 EASTBOUND AND WESTBOUND LANES FROM EAST OF WASHINGTON STREET INTERCHANGE TO THE EAST PINECREST DRIVE INTERCHANGE



- PROPOSED IMPROVEMENT ENDS STA. 4+157.000 (MAIN ST.)
- PROPOSED IMPROVEMENT BEGINS STA. 151+620.154 (W.B. I-74)
- PROPOSED IMPROVEMENT BEGINS STA. 2+218.898 (MAIN ST.)
- PROPOSED IMPROVEMENT BEGINS STA. 100+210.000 (WASH. ST.)
- PROPOSED IMPROVEMENT ENDS STA. 99+730.000 (WASH. ST.)
- PROPOSED OVERLAY IMPROVEMENT BEGINS STA. 154+780.000 (E.B. I-74)
- PROPOSED IMPROVEMENT ENDS STA. 154+970.000 (W.B. I-74)

PROPOSED OVERLAY IMPROVEMENT BEGINS STA. 154+952.000 (W.B. I-74)

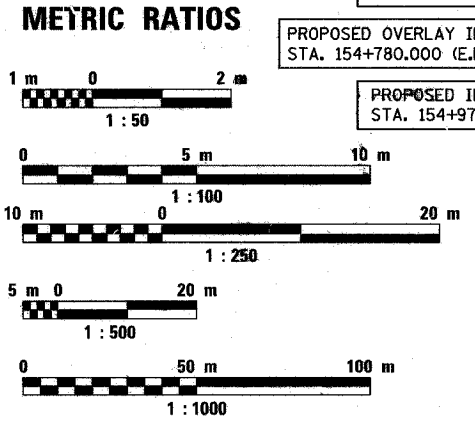
PROPOSED OVERLAY IMPROVEMENT ENDS STA. 157+666.230 (E.B. & W.B. I-74)

THIS PLAN SET CONTAINS 4 INDIVIDUAL SETS FOR INDEX OF SHEETS, SEE SHEETS 2 - 5 FOR LIST OF HIGHWAY STANDARDS, SEE SHEETS 6 & 7 FOR LIST OF COMMITMENTS, SEE SHEET 7 FOR LIST OF GENERAL NOTES, SEE SHEETS 8 - 10

DESIGN DESIGNATIONS

I-74 MAINLINE PAVEMENT	7625(25)INTERSTATE 39.28(PCC-30)
I-74 RAMPS	1455(25)INTERSTATE 9.23(PCC-30)
MAIN STREET	5020(25)ARTERIAL 15.62(COMP-20)
E. WASHINGTON STREET	3460(25)COLLECTOR 13.80(PCC-20)
I-74 OVERLAY SECTION	SEE PLAN SET 4 OF 4

- STRUCTURES & RAMPS
- FAI 74 OVER CAMP STREET, FARM CREEK AND TP&W R.R. SN 090-0009 (SN 090-0009) WB STA. 153+496.485 TO 153+741.610
 - RAMP K-2 OVER MAIN STREET AND RAMP J-3 SN 090-0156 (SN 090-0010) EB & (SN 090-0010) WB STA. 10+423.029 TO 10+635.511
 - FAI 74 OVER ALTORFER LANE AND TP&W R.R. SN 090-0159 (SN 090-0005) WB STA. 152+656.108 TO 152+714.598
 - FAI 74 OVER MAIN STREET SN 090-0160 (SN 090-0006) WB STA. 153+020.792 TO 153+079.792
 - FAI 74 OVER WASHINGTON STREET SN 090-0163 (090-0011) STA. 153+828.180 TO 153+892.180
 - RAMP J-3 RETAINING WALL SN 090-8512 (N/A) STA. 10+037.700 TO 10+212.930
 - RAMP K-2 RETAINING WALL SN 090-8513 (N/A) STA. 10+378.450 TO 10+507.550
 - RAMP J-3 IMPROVEMENTS (225.954 m) STA. 10+145.073 TO 10+371.027
 - RAMP J-4 IMPROVEMENTS (304.713 m) STA. 10+017.097 TO 10+328.810
 - RAMP K-2 IMPROVEMENTS (632.106 m) STA. 10+052.874 TO 10+684.980
 - RAMP L-3 IMPROVEMENTS (700.101 m) STA. 10+000.000 TO 10+700.101
 - RAMP L-4 IMPROVEMENTS (466.423 m) STA. 10+000.000 TO 10+466.423



FULL SIZE PLANS HAVE BEEN PREPARED USING STANDARD ENGINEERING SCALES. REDUCED SIZED PLANS WILL NOT CONFORM TO STANDARD SCALES. IN MAKING MEASUREMENTS ON REDUCED PLANS, THE ABOVE SCALES MAY BE USED.

J.U.L.I.E. JOINT UTILITY LOCATION INFORMATION FOR EXCAVATION 1-800-892-0123

CATALOG NO. 31087-18D
CONTRACT NO. 68201

NPOES PERMIT REQUIRED
QC/QA BITUMINOUS
QC/QA CONCRETE
BITUMINOUS SUPERPAVE

RICHARD E. STARK, P.E.
IL REG. NO. # 062-018111
LICENSE EXPIRES 11-30-05
ALFRED BENESCH & COMPANY
SHEETS 347-372, 1196-1200, 1211-1251
942-951, 999-963, 965-170, 975, 979

MARIE E. GLYNN, P.E.
IL REG. NO. # 062-054037
LICENSE EXPIRES 11-30-05
CH2M HILL
SHEETS 1252-1325

GARY F. RYLANDER, P.E.
IL REG. NO. # 062-051035
LICENSE EXPIRES 11-30-05
EDWARDS & KELCEY
SHEETS 1326-1338

JAMES F. SCHMUDE, P.E.
IL REG. NO. # 062-036931
LICENSE EXPIRES 11-30-05
DAILY & ASSOCIATES, ENGINEERS, INC.
SHEETS 1-25, 276-963, 965-916, 923-920, 932-933, 936-945, 952-958
964-969, 971, 998-1001, 1004-1015, 1022-1022, 1064-1178

JAMES M. VASCONCELLES, P.E.
IL REG. NO. # 062-026963
LICENSE EXPIRES 11-30-05
VASCONCELLES ENGINEERING CORPORATION
SHEETS 904-911-922, 931, 934-935, 971-974, 976-978,
992-997, 1002-1003, 1016-1021 & 1179-1195.

JAMES J. MARTY, P.E.
IL REG. NO. # 062-034612
LICENSE EXPIRES 11-30-05
URS CORPORATION
SHEETS 26-47, 46-105, 110-270, 248-302, 305-314, 320-387,
643-895

MICHAEL J. SMITH, P.E.
IL REG. NO. # 062-054845
LICENSE EXPIRES 11-30-05
MAURER - STUTZ, INC.
SHEETS 44-45, 104-109, 271-297, 315-327
347-372

FRED M. LIN, P.E.
IL REG. NO. # 062-056704
LICENSE EXPIRES 11-30-05
LIN ENGINEERING, LTD
SHEETS 1201-1210

GARY F. RYLANDER, P.E.
IL REG. NO. # 062-051035
LICENSE EXPIRES 11-30-05
EDWARDS & KELCEY
SHEETS 1326-1338

COVENTINE FIDIS, P.L.S.
IL REG. NO. # 35-002159
LICENSE EXPIRES 11-30-06
AMERICAN SURVEYING CONSULTANTS, P.C.
SHEETS 303-304 & 1026-1027

PS&E PLANS 105

PACKAGED BY
DAILY & ASSOCIATES, ENGINEERS, INC.
PROJECT MANAGER: JAMES F. SCHMUDE, P.E.
7500 N. HARKER DRIVE
PEORIA, ILLINOIS 61615
309-691-5300
peoria@dailyengineers.com
IL DESIGN FIRM REGISTRATION NO. 184-000975

STATE OF ILLINOIS
DEPARTMENT OF TRANSPORTATION
DIVISION OF HIGHWAYS

SUBMITTED 2-10-2005

Deputy Director of Highways, Region Engineer

ENGINEER OF DESIGN AND ENVIRONMENT

DIRECTOR OF HIGHWAYS, CHIEF ENGINEER

PRINTED BY THE AUTHORITY
OF THE STATE OF ILLINOIS

PROJECT ENGINEER: RICH DOTSON (309) 671-3455

LIASON ENGINEER: CHRISTOPHER MAUSHAARD (309) 671-3464

FINAL PLANS 1/05 D&A