

STAGE 3A-4 CONSTRUCTION:

- ① CONTINUE WORK ON WESTBOUND I-74.
- ② RECONSTRUCT CENTER LANES OF NORTH MAIN STREET FROM STATION 2+412.933 TO STATION 2+800.000.
- ③ MILL AND PATCH CENTER LANES OF NORTH MAIN STREET FROM STATION 2+800.000 TO STATION 4+157.
- ④ RESURFACE CENTER LANES OF NORTH MAIN STREET WITH BINDER COURSE FROM STATION 2+800.000 TO STATION 4+157.
- ⑤ COMPLETE STORM SEWER AND CULVERT CONSTRUCTION ON NORTH MAIN STREET FROM STATION 2+412.933 TO STATION 4+157.000.
- ⑥ STAGE MEDIAN CONSTRUCTION TO ALLOW ACCESS TO ALTORFER LANE AND FRONTAGE ROAD.
- ⑦ INSTALL PERMANENT TRAFFIC SIGNALS AT BLACKJACK BOULEVARD

TRAFFIC:

1. RAMP 21 FROM WESTBOUND I-74 TO NORTH MAIN STREET MUST REMAIN OPEN AT ALL TIMES. USE I-74 PROJECT STANDARD 701101-I74.
2. MAINTAIN TWO LANES OF TRAFFIC IN EACH DIRECTION ON I-74 DURING PEAK HOURS AND AT LEAST ONE LANE OF TRAFFIC IN EACH DIRECTION DURING OFF PEAK HOURS. LANE CLOSURES SHALL BE IN ACCORDANCE WITH STANDARD 701406.
3. MAINTAIN TWO LANES OF TRAFFIC IN EACH DIRECTION ON NORTH MAIN STREET DURING PEAK HOURS AND AT LEAST ONE LANE OF TRAFFIC IN EACH DIRECTION DURING OFF PEAK HOURS. LANE CLOSURES SHALL BE IN ACCORDANCE WITH STANDARD 701602
4. MILLED SURFACES SHALL BE RESURFACED WITH BINDER WITHIN 14 DAYS OF INITIAL MILLING.
5. TRUCK TRAFFIC SHALL BE MAINTAINED TO AND FROM NORTH MAIN STREET AND ALTORFER LANE.

RAILROAD:

R1. RAILROAD TRAFFIC WILL BE MAINTAINED AT ALL TIMES AND RAILROAD FLAGGERS WILL BE ONSITE ANYTIME WORK WITHIN 25 FEET OF CENTERLINE OR OVER THE TRACKS.

GENERAL NOTES:

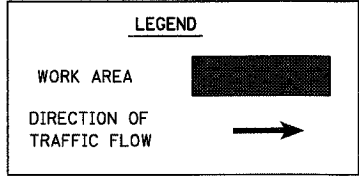
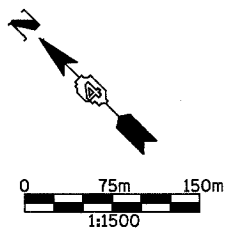
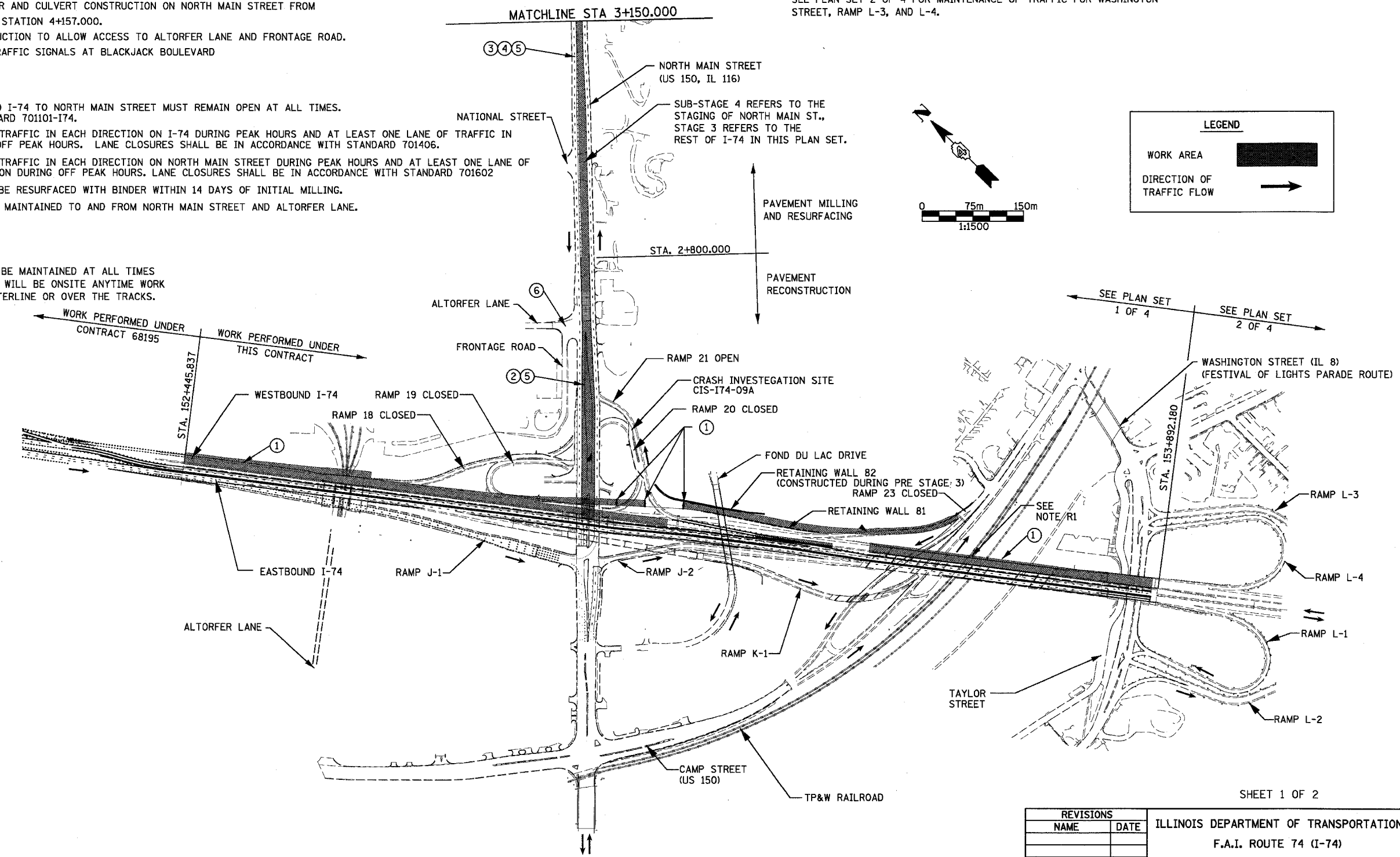
STAGE 3A REFERS TO MAINLINE CONSTRUCTION AND SUB-STAGE 4 REFERS TO CONSTRUCTION ON THE OFF SYSTEM ROADWAYS

SEE SIGNING PLAN FOR STAGED REMOVAL OF EXISTING SIGNS AND STAGED PLACEMENT OF PROPOSED INFORMATION AND GUIDE SIGNS.

THE STAGED CONSTRUCTION SHOWN HERE IS A GENERAL SEQUENCING SUGGESTION.

SEE PLAN SET 2 OF 4 FOR MAINTENANCE OF TRAFFIC FOR WASHINGTON STREET, RAMP L-3, AND L-4.

F.A.I. RTE.	SECTION	COUNTY	TOTAL SHEETS	SHEET NO.
74	(90-11R-2) 9013,14,14-1R-1	TAZEWELL	1366	184
STA. 152+445.837 TO STA. 153+892.180				
FED. ROAD DIST. NO. 4			ILLINOIS FED. AID PROJECT	



SHEET 1 OF 2



REVISIONS	
NAME	DATE

ILLINOIS DEPARTMENT OF TRANSPORTATION
 F.A.I. ROUTE 74 (I-74)
 CONSTRUCTION SEQUENCING
 STAGE 3A (WITH SUB-STAGE 4)

DATE 12/20/2004

DRAWN BY KMO
 CHECKED BY RTG