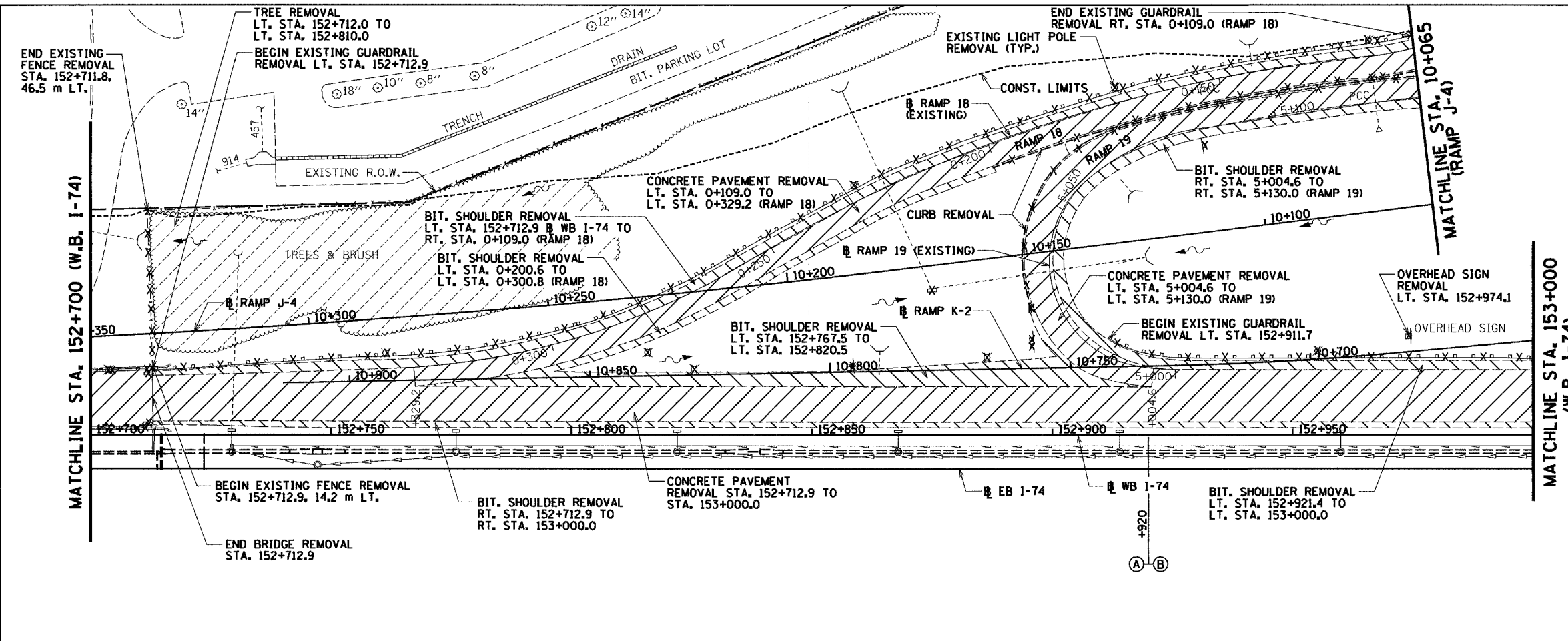
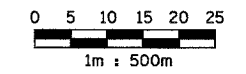
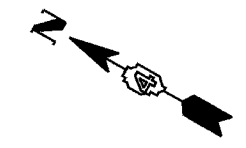
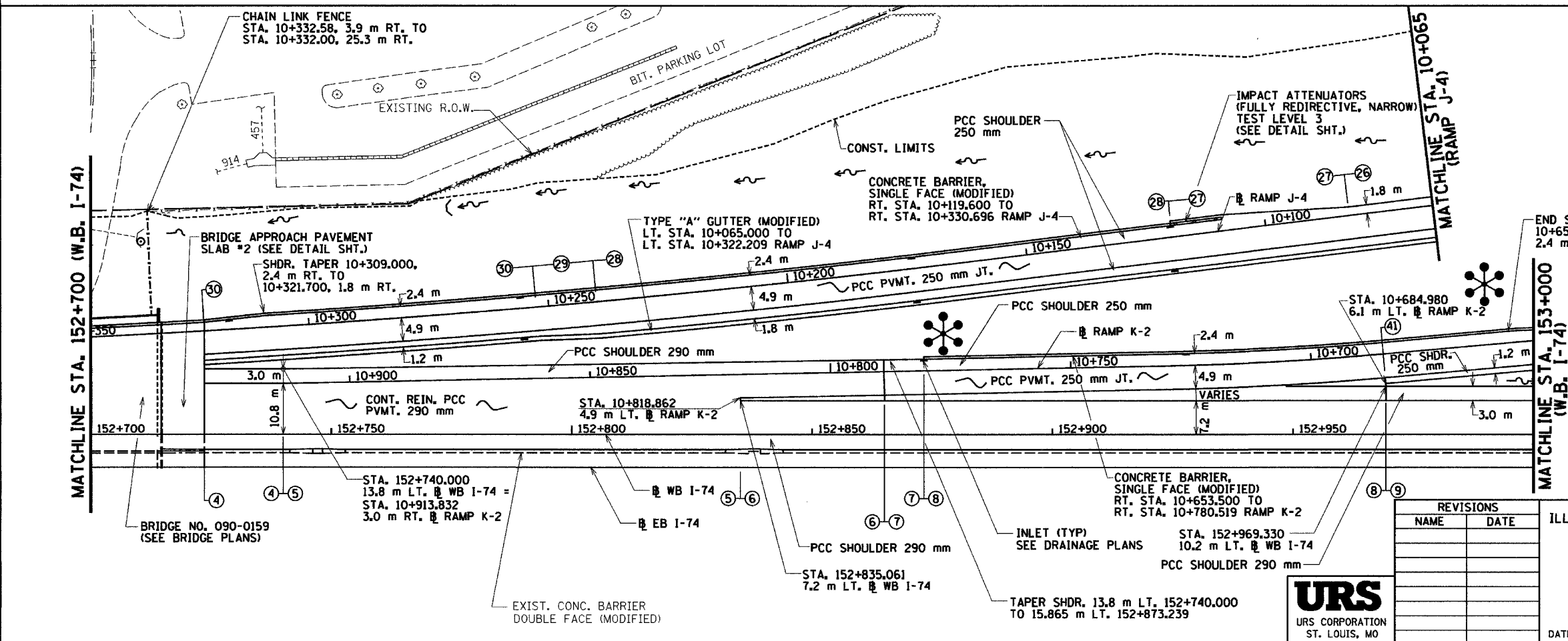


F.A.I. RTE.	SECTION	COUNTY	TOTAL SHEETS NO.
74	90-11R-2A001,14,14-1R-1	TAZEWELL	1366 213
STA. 152+700.000 TO STA. 153+000.000			
FED. ROAD DIST. NO. 4 ILLINOIS FED. AID PROJECT			



REMOVAL LEGEND

- PAVEMENT REMOVAL
- SHOULDER REMOVAL
- DRIVEWAY PAVEMENT REMOVAL
- SIDEWALK REMOVAL
- CURB & GUTTER REMOVAL
- GUARDRAIL REMOVAL
- BITUMINOUS SURFACE REMOVAL
- BITUMINOUS TAPER (FOR BUTT JOINTS)
- MEDIAN/ISLAND REMOVAL
- TREE REMOVAL (HA)
- TREE REMOVAL



LEGEND

- = HIGH MAST LIGHT POLE AND FOUNDATION (SEE LIGHTING PLANS)

NOTE: PAVEMENT REINFORCEMENT IN TRANSITION AREAS SHOULD BE PLACED AS SHOWN ON PROJECT STANDARD 420206-174 BETWEEN SECTION D-D AND THE END OF RAMP TERMINAL.

REVISIONS	
NAME	DATE



ILLINOIS DEPARTMENT OF TRANSPORTATION  
 PROPOSED ROADWAY PLAN  
 AND REMOVAL PLAN  
 WESTBOUND I-74  
 STA. 152+700.000 TO  
 STA. 153+000.000  
 DRAWN BY BKN  
 CHECKED BY MLB  
 DATE 12/20/04