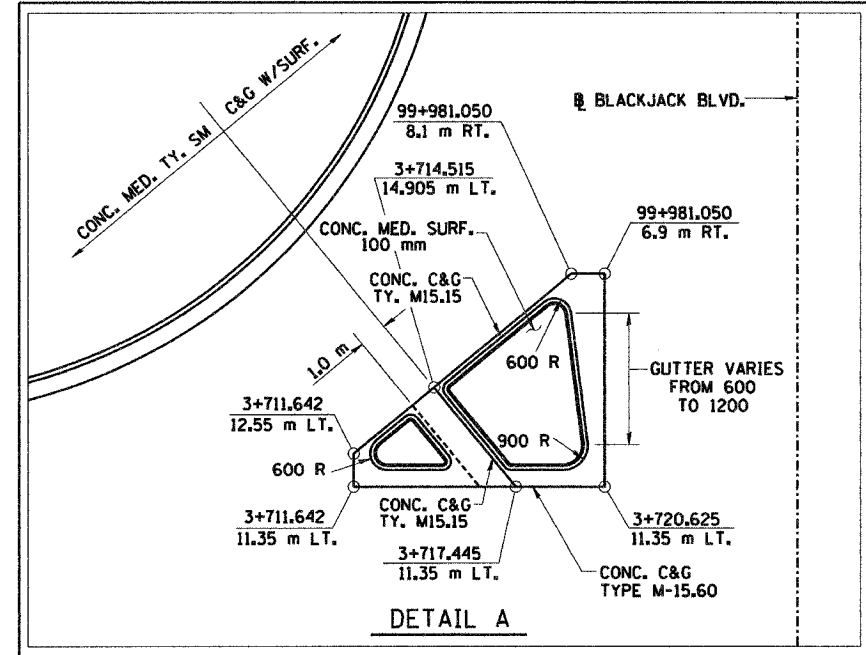
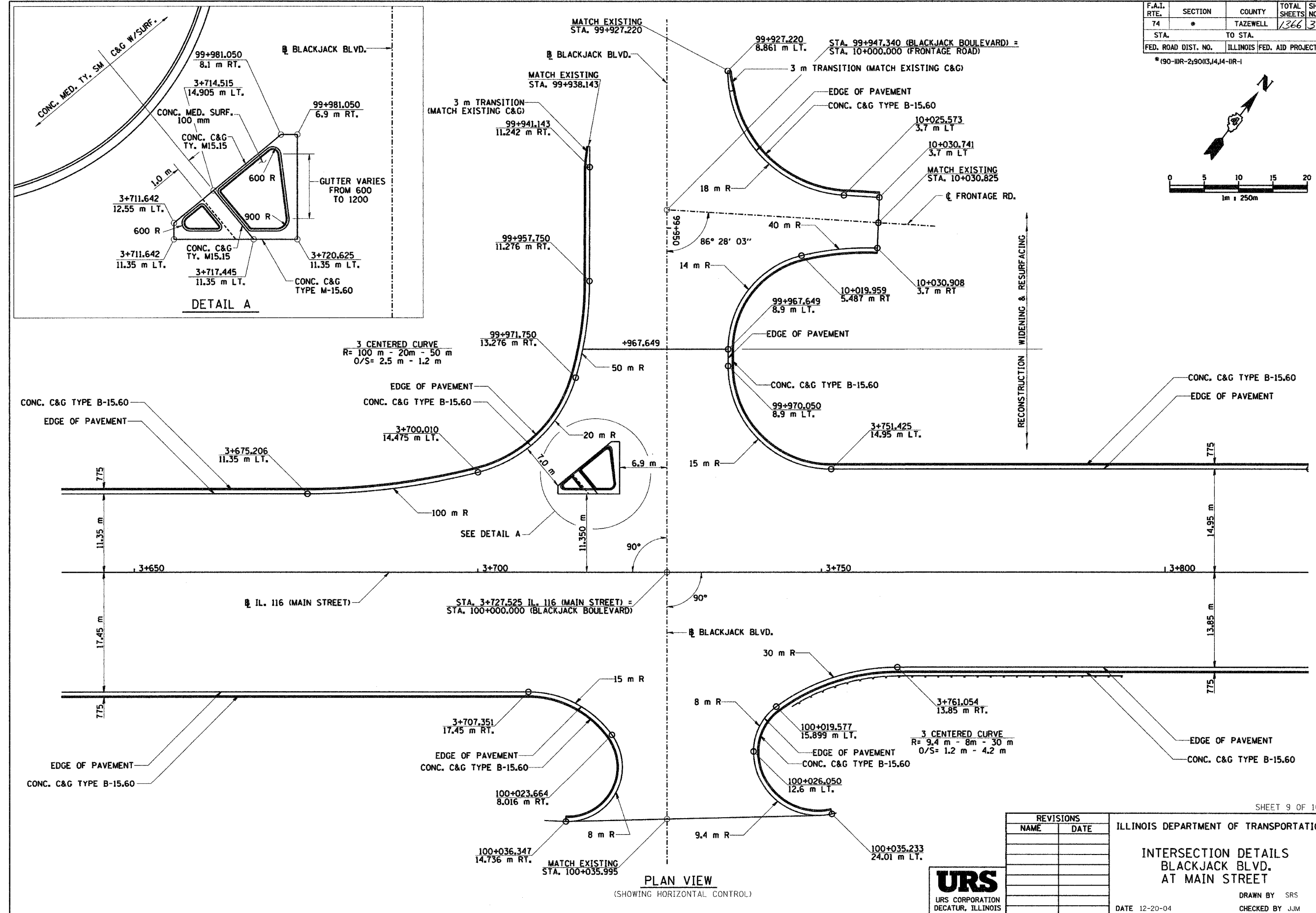
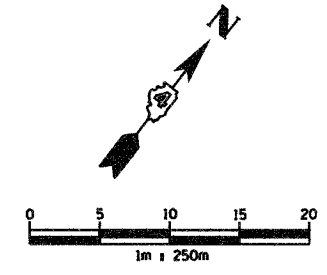


F.A.I. RTE.	SECTION	COUNTY	TOTAL SHEETS	SHEET NO.
74	*	TAZEWELL	1366	313
STA.		TO STA.		
FED. ROAD DIST. NO.		ILLINOIS FED. AID PROJECT		

\* (90-IBR-2) 90(3,4,14-IBR-1



3 CENTERED CURVE  
R= 100 m - 20m - 50 m  
O/S= 2.5 m - 1.2 m

3 CENTERED CURVE  
R= 9.4 m - 8m - 30 m  
O/S= 1.2 m - 4.2 m

PLAN VIEW  
(SHOWING HORIZONTAL CONTROL)

REVISIONS	
NAME	DATE

ILLINOIS DEPARTMENT OF TRANSPORTATION  
**INTERSECTION DETAILS  
BLACKJACK BLVD.  
AT MAIN STREET**  
DRAWN BY SRS  
CHECKED BY JJM  
DATE 12-20-04



11/17/21 10:02:31 AM d:\p002\11721\11721.dwg (p002\11721\11721.dwg)