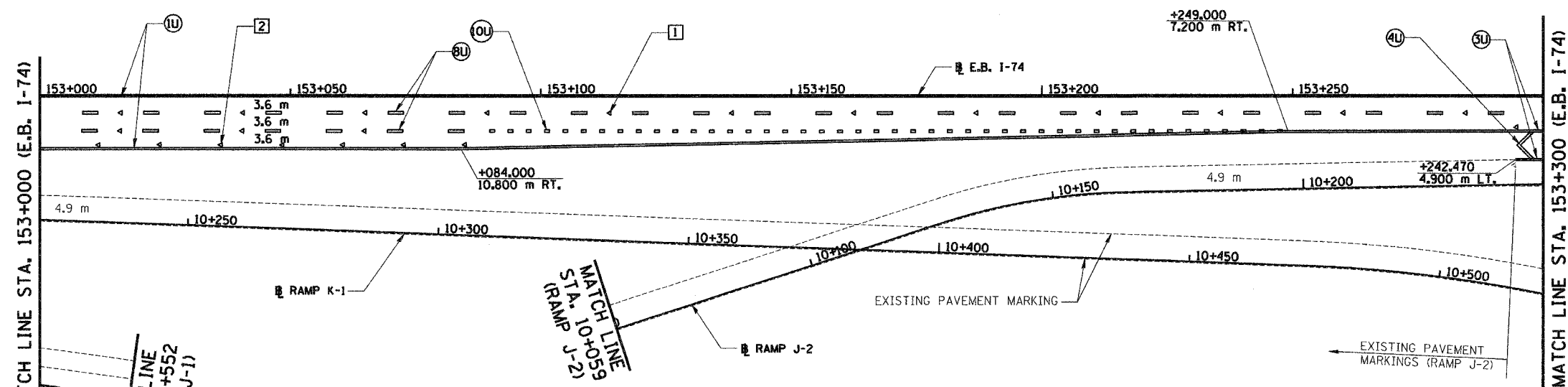
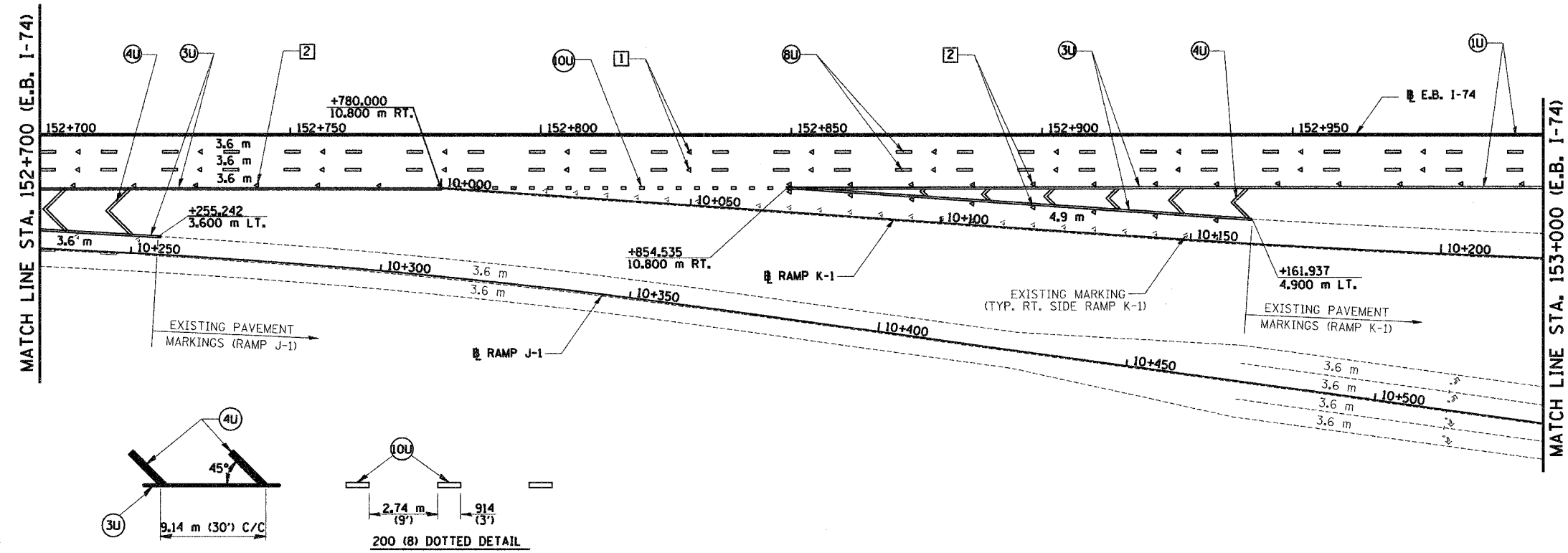
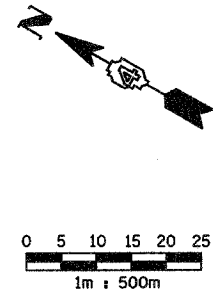


F.A.I. RTE.	SECTION	COUNTY	TOTAL SHEETS	SHEET NO.
74	90-UR-2903L14+DR-1	TAZEWELL	1366	330
STA. 152+700.000 TO STA. 153+300.000				
FED. ROAD DIST. NO. 4 ILLINOIS FED. AID PROJECT				



PAVEMENT MARKING LEGEND		RAISED REFLECTIVE PAVEMENT MARKERS	
(1X) 100 (4) SOLID	(6X) 100 (4) DOUBLE SOLID	1	ONE-WAY CRYSTAL MARKER AT 24.38 m(80') CENTERS
(2X) 150 (6) SOLID	(7X) 100 (4) SKIP DASH	2	ONE-WAY CRYSTAL MARKER AT 12.19 m(40') CENTERS
(3X) 200 (8) SOLID	(8X) 150 (6) SKIP DASH	3	ONE-WAY CRYSTAL MARKER AT 6.10 m(20') CENTERS
(4X) 300 (12) SOLID	(9X) 200 (8) SKIP DASH	4	ONE-WAY AMBER MARKER AT 12.19 m(40') CENTERS
(5X) 600 (24) SOLID	(10X) 200 (8) DOTTED	5	TWO-WAY AMBER MARKER AT 12.19 m(40') CENTERS FOR SPEEDS LESS THAN 45 MPH
WHERE "X" DESIGNATES:	(11X) LETTERS AND ARROWS	6	TWO-WAY AMBER MARKER AT 24.38 m(80') CENTERS FOR SPEEDS GREATER THAN 45 MPH
E = EPOXY	— — WHITE	All dimensions are in millimeters (inches) unless otherwise shown.	
P = PAINT	— — YELLOW		
T = THERMOPLASTIC			
U = POLYUREA			

REVISIONS	
NAME	DATE

URS
URS CORPORATION
ST. LOUIS, MO

SHEET 3 OF 7
ILLINOIS DEPARTMENT OF TRANSPORTATION
PAVEMENT MARKING PLAN
EASTBOUND I-74
STA. 152+700.000 TO
STA. 153+300.000
DRAWN BY JEH
CHECKED BY MLB
DATE: 12-20-04

DATE: DATE LAST TIME HERE. AT TIME HERE. SOON FILE NAME GOES HERE. SIZE IS LARGE ENOUGH FOR LONG FILE NAMES.