

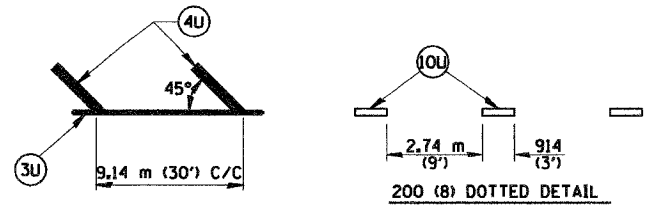
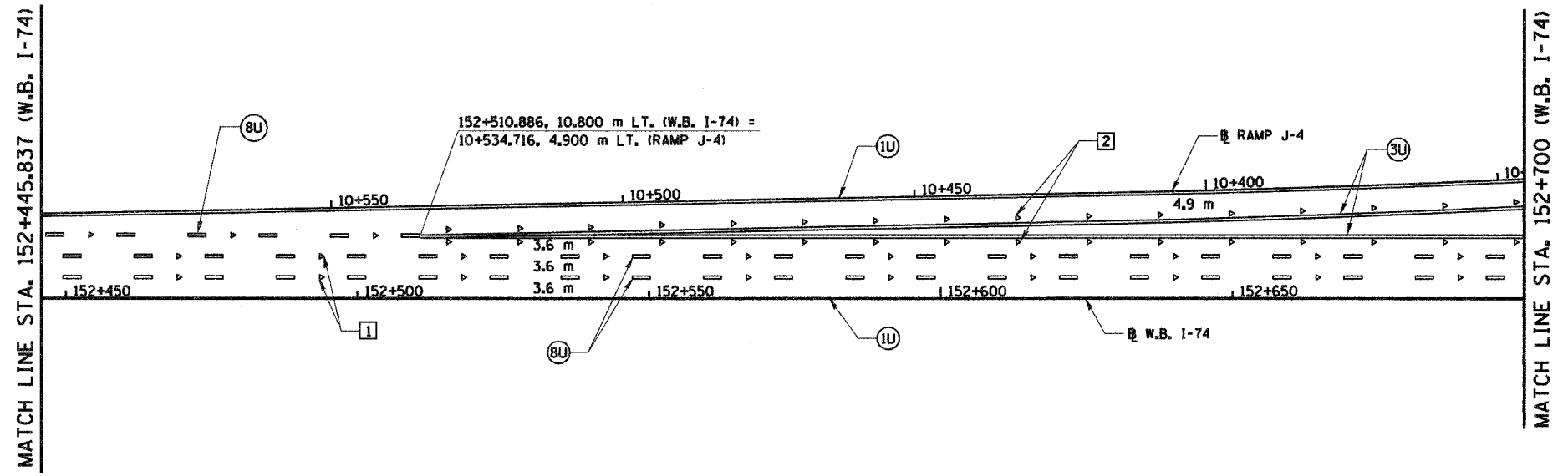
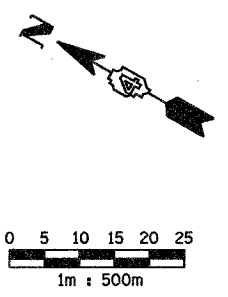
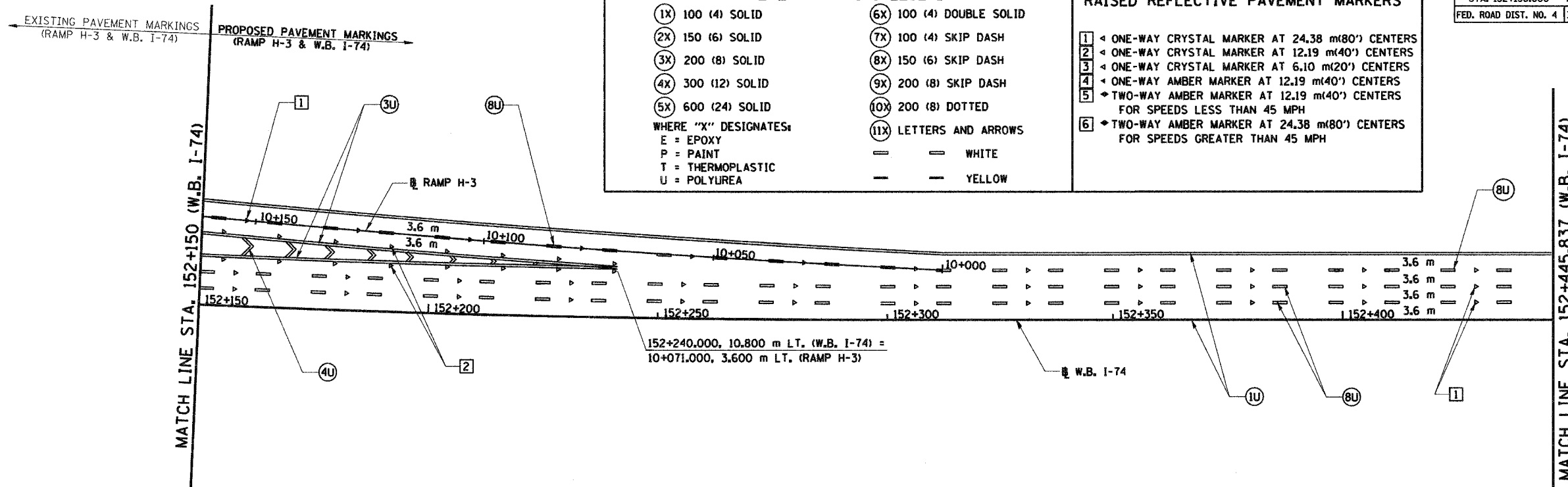
F.A.I. RTE.	SECTION	COUNTY	TOTAL SHEETS	SHEET NO.
74	190-11R-2003,11A-11R-1	TAZEWELL	2366	332
STA. 152+150.000 TO STA. 152+700.000				
FED. ROAD DIST. NO. 4 ILLINOIS FED. AID PROJECT				

PAVEMENT MARKING LEGEND

(1X) 100 (4) SOLID	(6X) 100 (4) DOUBLE SOLID
(2X) 150 (6) SOLID	(7X) 100 (4) SKIP DASH
(3X) 200 (8) SOLID	(8X) 150 (6) SKIP DASH
(4X) 300 (12) SOLID	(9X) 200 (8) SKIP DASH
(5X) 600 (24) SOLID	(10X) 200 (8) DOTTED
WHERE "X" DESIGNATES:	
E = EPOXY	(11X) LETTERS AND ARROWS
P = PAINT	— — WHITE
T = THERMOPLASTIC	— — YELLOW
U = POLYUREA	

RAISED REFLECTIVE PAVEMENT MARKERS

1	◀ ONE-WAY CRYSTAL MARKER AT 24.38 m(80') CENTERS
2	◀ ONE-WAY CRYSTAL MARKER AT 12.19 m(40') CENTERS
3	◀ ONE-WAY CRYSTAL MARKER AT 6.10 m(20') CENTERS
4	◀ ONE-WAY AMBER MARKER AT 12.19 m(40') CENTERS
5	◀ TWO-WAY AMBER MARKER AT 12.19 m(40') CENTERS FOR SPEEDS LESS THAN 45 MPH
6	◀ TWO-WAY AMBER MARKER AT 24.38 m(80') CENTERS FOR SPEEDS GREATER THAN 45 MPH



REVISIONS	
NAME	DATE

ILLINOIS DEPARTMENT OF TRANSPORTATION
PAVEMENT MARKING PLAN
WESTBOUND I-74
STA. 152+150.000 TO
STA. 152+700.000

DATE 12-20-04
 DRAWN BY RLS
 CHECKED BY SRS



DATE, SCALE, TIME HERE, AT TIME HERE, DON'T FILE NAME GOES HERE-SIZE IS LARGE ENOUGH FOR LONG FILE NAMES