

PROJECT ENGINEER: RICH DOTSON (309) 671-3455

LIAISON ENGINEER: CHRISTOPHER MAUSHARD (309) 671-3464

SET 2 OF 4

STATE OF ILLINOIS
DEPARTMENT OF TRANSPORTATION
DIVISION OF HIGHWAYS

PLANS FOR PROPOSED FEDERAL AID INTERSTATE

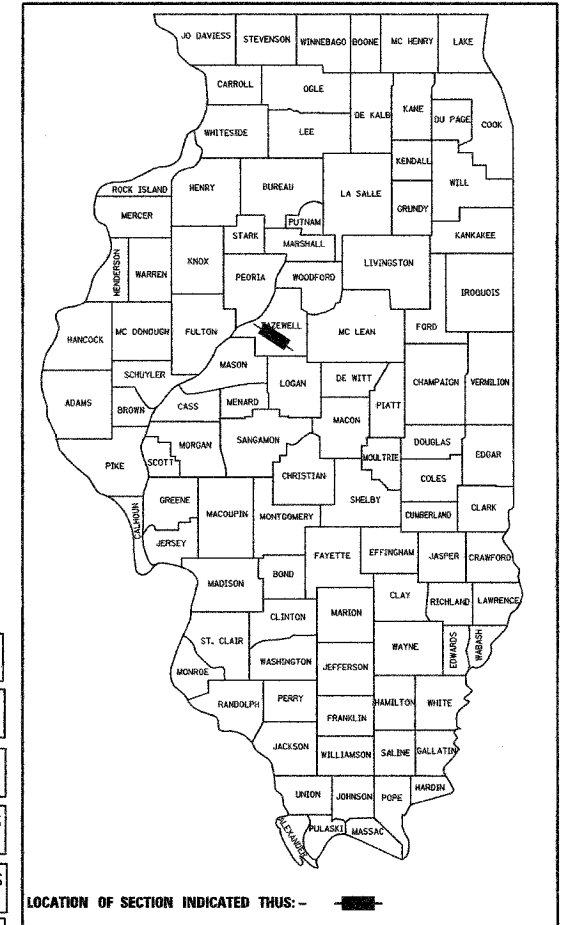
FOR INDEX OF SHEETS, SEE SHEET TITLED:
"INDEX OF SHEETS, HIGHWAY STANDARDS,
COMMITMENTS AND GENERAL NOTES"

FAI ROUTE 74 (I-74)
SECTION (90-11)R-2;90(13, 14, 14-1)R-1
PROJECT
TAZEWELL COUNTY
C-94-010-02
STAGE 3 - WESTBOUND LANES, RAMPS &
E. WASHINGTON ST.

F.A.I. RTE.	SECTION	COUNTY	TOTAL SHEETS	SHEET NO.
74		TAZEWELL	1366	896

*90-11R-2;90(13, 14, 14-1)R-1

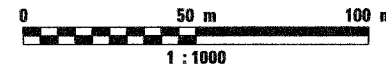

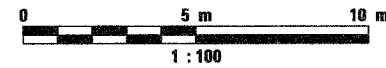
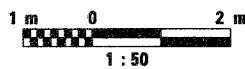
D-94-010-02



SURVEY BOOK NO.

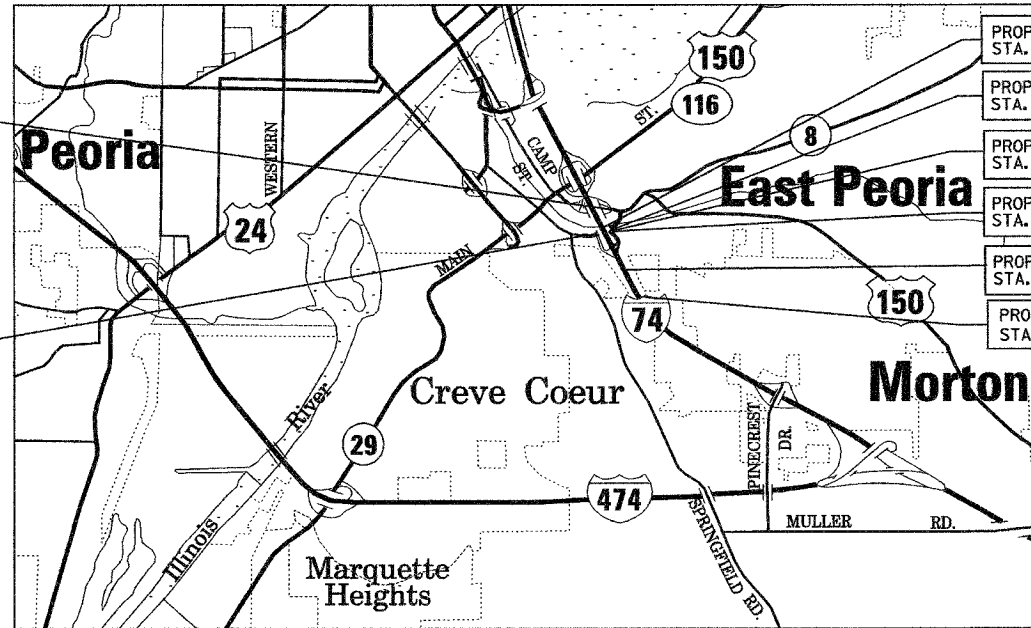
2846A
2846B
2846C

METRIC RATIOS

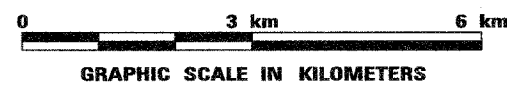


PROPOSED IMPROVEMENTS ENDS
STA. 100+210.000 (WASH. ST.)

PROPOSED IMPROVEMENTS BEGINS
STA. 99+730.00 (WASH. ST.)



- PROPOSED IMPROVEMENTS ENDS
STA. 153+892.180 (W.B. I-74)
- PROPOSED IMPROVEMENTS ENDS
STA. 10+466.423 (RAMP L-4)
- PROPOSED IMPROVEMENTS ENDS
STA. 10+700.101 (RAMP L-3)
- PROPOSED IMPROVEMENTS BEGINS
STA. 10+000.000 (RAMP L-4)
- PROPOSED IMPROVEMENTS BEGINS
STA. 10+000.000 (RAMP L-3)
- PROPOSED IMPROVEMENTS ENDS
STA. 154+970.000 (W.B. I-74)



FULL SIZE PLANS HAVE BEEN PREPARED USING STANDARD
ENGINEERING SCALES. REDUCED SIZED PLANS WILL NOT
CONFORM TO STANDARD SCALES. IN MAKING MEASUREMENTS
ON REDUCED PLANS, THE ABOVE SCALES MAY BE USED.

J.U.L.I.E.
JOINT UTILITY LOCATION INFORMATION FOR EXCAVATION
1-800-892-0123

CATALOG NO. 031087-18D
CONTRACT NO. 68201

GROSS LENGTH OF IMPROVEMENTS = 1.078 KILOMETERS (0.670 MILES)
NET LENGTH OF IMPROVEMENTS = 1.078 KILOMETERS (0.670 MILES)

PLAN SET 2 OF 4
FINAL PLANS
JANUARY 2005
PRINTED BY THE AUTHORITY
OF THE STATE OF ILLINOIS

CONTACT PERSON: JAMES F. SCHMUDDE, P.E., S.E.
7500 N. HARKER DRIVE
PEORIA, IL 61615
309.691.5300

CONTRACT ID: PLAN SET 2 OF 4 FINAL PLANS 01/05

01/07/2005 09:48:14 PM
G:\Users\1508-34\My Documents\110102-4.dgn