
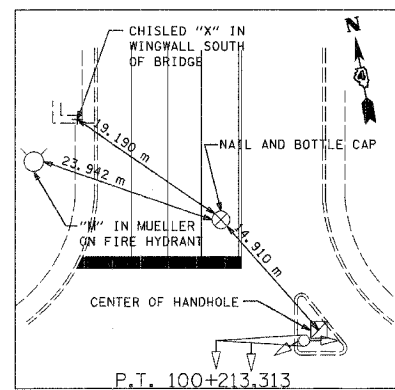
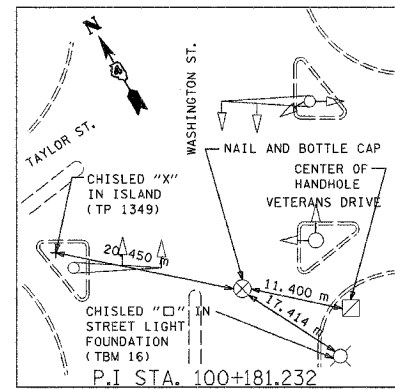
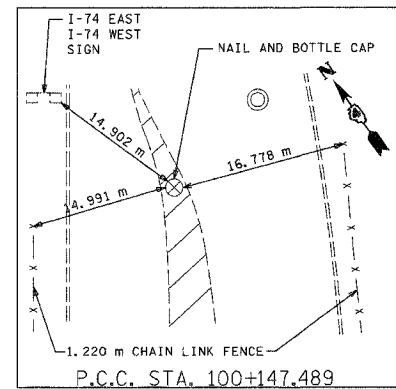
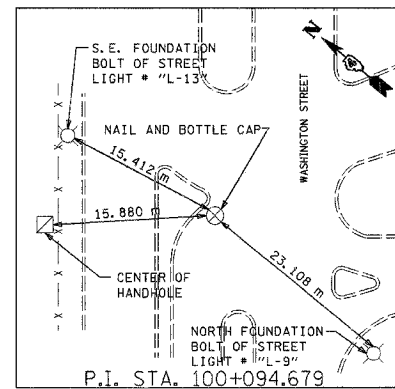
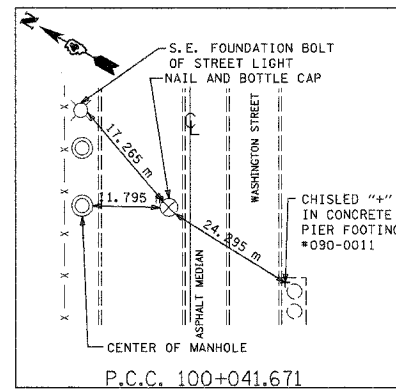
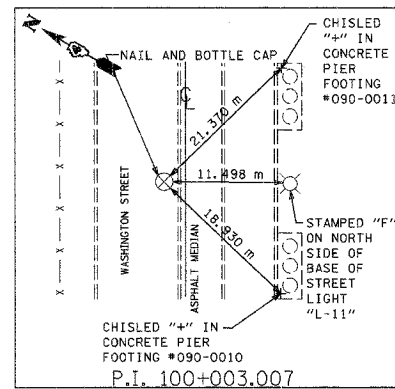
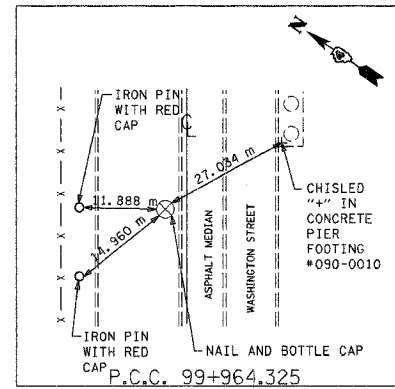
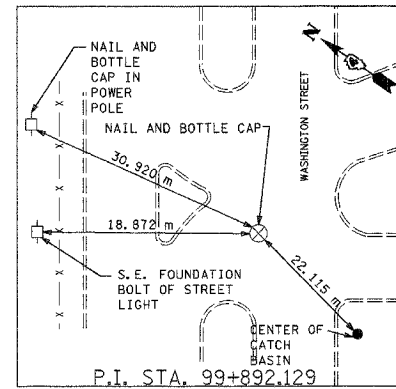
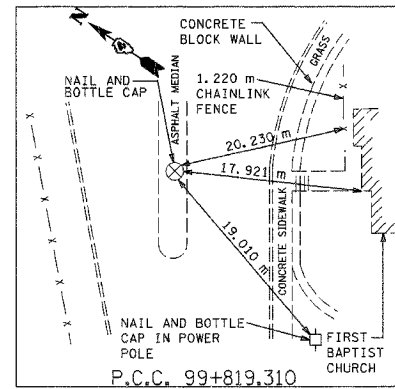
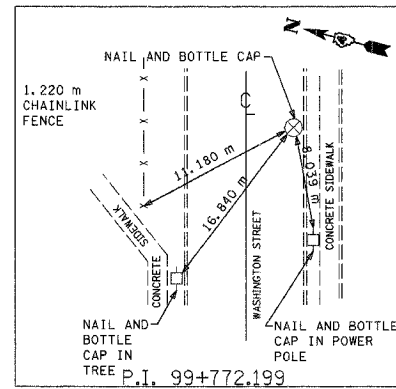
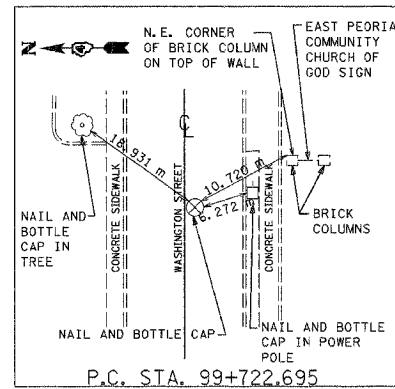


F.A.I. RTE.	SECTION	COUNTY	TOTAL SHEETS	SHEET NO.
74*	**	TAZEWELL	1366	931
FED. ROAD DIST. NO.		ILLINOIS	FED. AID PROJECT	
**WASHINGTON STREET		**90-11R-290(13,14,14-1R-1		

SURVEY TIE POINTS

CENTERLINE CONTROL POINTS								
PI STA.	NORTHING	EASTING	PC/PCC STA.	NORTHING	EASTING	PT/PCC	NORTHING	EASTING
99+772.199	443,792.2250	750,318.2400	99+722.695	443,805.5884	750,270.5743	99+819.310	443,805.1316	750,319.1329
99+892.129	443,824.1169	750,436.3320	99+819.310	443,805.1316	750,366.0314	99+964.325	443,858.4032	750,500.5742
100+003.007	443,876.6163	750,534.6999	99+964.325	443,858.4032	750,500.5742	100+041.671	443,896.5814	750,567.8310
100+094.679	443,923.9409	750,613.2326	100+041.671	443,896.5814	750,567.8310	100+147.489	443,957.7653	750,654.0464
100+181.232	443,979.2967	750,680.0270	100+147.489	443,957.7653	750,654.0464	100+213.313	443,011.1478	750,691.1670



REVISIONS	
NAME	DATE

ILLINOIS DEPARTMENT OF TRANSPORTATION
ALIGNMENTS, TIES, & BENCHMARK SHEET
STA. 99+722.695 TO 100+213.313
DRAWN BY
CHECKED BY
DATE

CONTRACT 113 PLAN SET 2 OF 3 PRE-FINAL 02/02/04 VEC 6 OF 53. JOB NO. 751-001 VASCONCELLES ENGINEERING CORP. DESIGN FIRM REGISTRATION NUMBER 184-002107

TBC001-5bws