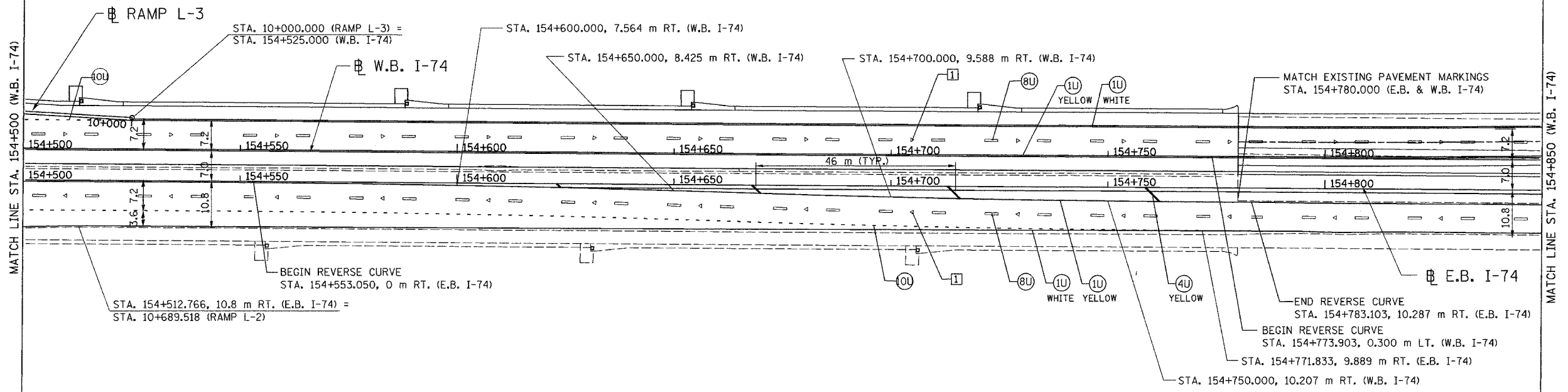
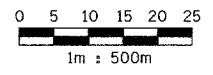
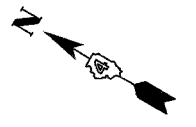


F.A.I. RTE.	SECTION	COUNTY	TOTAL SHEETS	SHEET NO.
74	*	TAZEWELL	1366	1033
STA. 154+500		TO STA. 154+850		
FED. ROAD DIST. NO. 4		ILLINOIS FED. AID PROJECT		

• (90-11)R-2;90(13,14,14-1)R-1



PAVEMENT MARKING LEGEND		RAISED REFLECTIVE PAVEMENT MARKERS	
(1X)	100 (4) SOLID	1	ONE-WAY CRYSTAL MARKER AT 24.38 m(80') CENTERS
(2X)	150 (6) SOLID (WHITE)	2	ONE-WAY CRYSTAL MARKER AT 12.19 m(40') CENTERS
(3X)	200 (8) SOLID (WHITE)	3	ONE-WAY CRYSTAL MARKER AT 6.10 m(20') CENTERS
(4X)	300 (12) SOLID (WHITE)	4	ONE-WAY AMBER MARKER AT 12.19 m(40') CENTERS
(5X)	600 (24) SOLID (WHITE)	5	TWO-WAY AMBER MARKER AT 12.19 m(40') CENTERS FOR SPEEDS LESS THAN 45 MPH
(6X)	100 (4) DOUBLE SOLID (YELLOW)	6	TWO-WAY AMBER MARKER AT 24.38 m(80') CENTERS FOR SPEEDS GREATER THAN 45 MPH
(7X)	100 (4) SKIP DASH		
(8X)	150 (6) SKIP DASH		
(9X)	200 (8) SKIP DASH		
(10X)	200 (8) DOTTED (WHITE)		
(11X)	LETTERS AND ARROWS		

WHERE "X" DESIGNATES:		—	WHITE
E	EPOXY	—	YELLOW
P	PAINT		
T	THERMOPLASTIC		
U	POLYUREA		
TP	TEMPORARY PAVEMENT MARKING TAPE		
T3	PAVEMENT MARKING TAPE, TYPE III		
W3	WET TEMPORARY PAVEMENT MARKING TAPE, TYPE III		

All dimensions are in millimeters (inches) unless otherwise shown.

01/07/2005 01:21:57 PM
g:\dot\15589-74\dwg\contract\ill\pm103-5g.dgn

ALL DIMENSIONS ARE IN METERS (m) EXCEPT AS NOTED

DAILY & ASSOCIATES,
ENGINEERS, INC.
PEORIA, ILLINOIS

REVISIONS	
NAME	DATE

SHEET 3 OF 6

ALL STATIONS INDICATED ARE WESTBOUND STATIONING UNLESS OTHERWISE NOTED.

ILLINOIS DEPARTMENT OF TRANSPORTATION

PROPOSED PAVEMENT MARKING PLAN
F.A.I. ROUTE 74 (I-74)
STA. 154+500 TO STA. 154+850

DATE 01/07/2005

DRAWN BY
CHECKED BY

CONTRACT I: PLAN SET 2 OF 4 FINAL PLANS 01/05