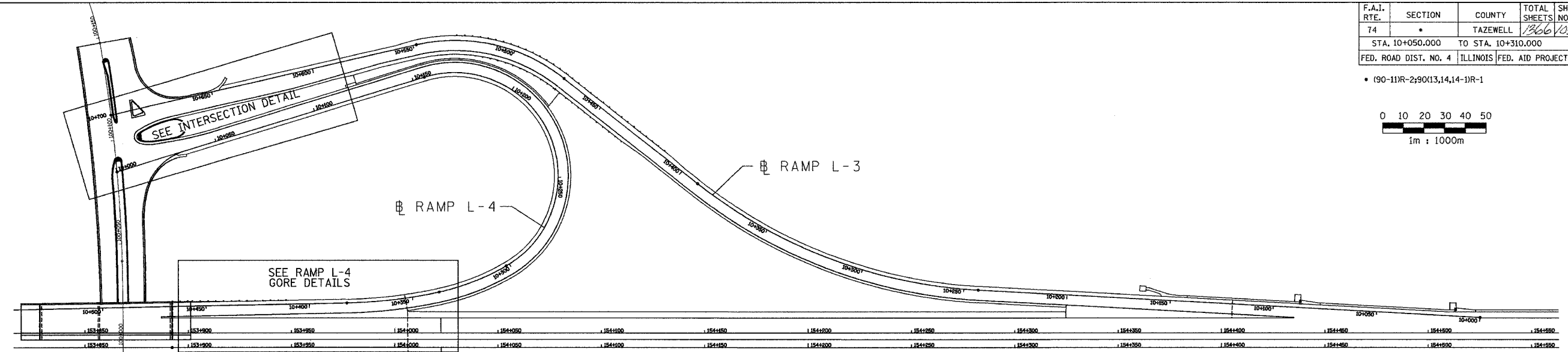

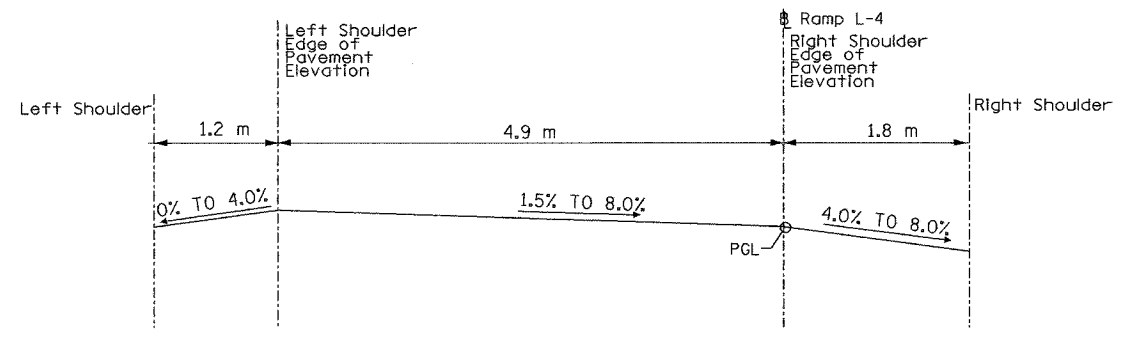


F.A.I. RTE.	SECTION	COUNTY	TOTAL SHEETS	SHEET NO.
74	*	TAZEWELL	1366	1056
STA. 10+050.000		TO STA. 10+310.000		
FED. ROAD DIST. NO. 4		ILLINOIS	FED. AID PROJECT	

• (90-11)R-2(90)(13,14,14-1)R-1



STATION	PGL	LANE SLOPE	LANE WIDTH	LT E/P ELEV	LT SH SLOPE	1.2 m LT SH	RT SH SLOPE	1.8 m RT SH
10+050.000	142.711	1.500%	4.900	142.785	-4.000%	142.737	4.000%	142.639
10+055.000	142.710	1.500%	4.900	142.784	-4.000%	142.736	4.000%	142.638
10+060.000	142.731	1.500%	4.900	142.805	-4.000%	142.757	4.000%	142.659
10+065.000	142.772	1.500%	4.900	142.846	-4.000%	142.798	4.000%	142.700
10+070.000	142.834	1.500%	4.900	142.908	-4.000%	142.860	4.000%	142.762
10+075.000	142.918	1.500%	4.900	142.992	-4.000%	142.944	4.000%	142.846
10+080.000	143.023	1.500%	4.900	143.097	-4.000%	143.049	4.000%	142.951
10+085.000	143.148	1.500%	4.900	143.222	-4.000%	143.174	4.000%	143.076
10+090.000	143.295	1.500%	4.900	143.369	-4.000%	143.321	4.000%	143.223
10+095.000	142.464	1.500%	4.900	142.538	-4.000%	142.490	4.000%	142.392
10+100.000	143.642	1.500%	4.900	143.716	-4.000%	143.668	4.000%	143.570
10+105.000	143.821	1.500%	4.900	143.895	-4.000%	143.847	4.000%	143.749
10+110.000	144.000	1.500%	4.900	144.074	-4.000%	144.026	4.000%	143.928
10+115.000	144.178	1.500%	4.900	144.252	-4.000%	144.204	4.000%	144.106
10+120.000	144.357	1.500%	4.900	144.431	-4.000%	144.383	4.000%	144.285
10+125.000	144.536	1.500%	4.900	144.610	-4.000%	144.562	4.000%	144.464
10+126.000	144.572	1.500%	4.900	144.646	-4.000%	144.598	4.000%	144.500
10+130.000	144.715	2.078%	4.900	144.817	-4.000%	144.769	4.000%	144.643
10+135.000	144.893	2.800%	4.900	145.030	-4.000%	144.982	4.000%	144.821
10+140.000	145.072	3.522%	4.900	145.245	-4.000%	145.197	4.000%	145.000
10+145.000	145.251	4.242%	4.900	145.459	-3.758%	145.414	4.242%	145.175
10+150.000	145.429	4.967%	4.900	145.672	-3.030%	145.636	4.967%	145.340
10+155.000	145.608	5.689%	4.900	145.887	-2.310%	145.859	5.689%	145.506
10+160.000	145.787	6.411%	4.900	146.101	-1.590%	146.082	6.411%	145.672
10+165.000	145.965	7.133%	4.900	146.315	-0.870%	146.304	7.133%	145.837
10+170.000	146.180	7.856%	4.900	146.565	-0.140%	146.563	7.856%	146.039
10+171.000	146.180	8.000%	4.900	146.572	0.000%	146.572	8.000%	146.036
10+175.000	146.323	8.000%	4.900	146.715	0.000%	146.715	8.000%	146.179
10+180.000	146.502	8.000%	4.900	146.894	0.000%	146.894	8.000%	146.358
10+185.000	146.680	8.000%	4.900	147.072	0.000%	147.072	8.000%	146.536
10+190.000	146.859	8.000%	4.900	147.251	0.000%	147.251	8.000%	146.715
10+195.000	147.038	8.000%	4.900	147.430	0.000%	147.430	8.000%	146.894
10+200.000	147.216	8.000%	4.900	147.608	0.000%	147.608	8.000%	147.072
10+205.000	147.395	8.000%	4.900	147.787	0.000%	147.787	8.000%	147.251
10+210.000	147.574	8.000%	4.900	147.966	0.000%	147.966	8.000%	147.430
10+215.000	147.753	8.000%	4.900	148.145	0.000%	148.145	8.000%	147.609
10+220.000	147.931	8.000%	4.900	148.323	0.000%	148.323	8.000%	147.787
10+225.000	148.110	8.000%	4.900	148.502	0.000%	148.502	8.000%	147.966
10+230.000	148.289	8.000%	4.900	148.681	0.000%	148.681	8.000%	148.145
10+235.000	148.467	8.000%	4.900	148.859	0.000%	148.859	8.000%	148.323
10+240.000	148.646	8.000%	4.900	149.038	0.000%	149.038	8.000%	148.502
10+245.000	148.825	8.000%	4.900	149.217	0.000%	149.217	8.000%	148.681
10+250.000	149.004	8.000%	4.900	149.396	0.000%	149.396	8.000%	148.860
10+255.000	149.182	8.000%	4.900	149.574	0.000%	149.574	8.000%	149.038
10+260.000	149.361	8.000%	4.900	149.753	0.000%	149.753	8.000%	149.217
10+265.000	149.537	8.000%	4.900	149.929	0.000%	149.929	8.000%	149.393
10+270.000	149.702	8.000%	4.900	150.094	0.000%	150.094	8.000%	149.558
10+275.000	149.855	8.000%	4.900	150.247	0.000%	150.247	8.000%	149.711
10+280.000	149.995	8.000%	4.900	150.387	0.000%	150.387	8.000%	149.851
10+285.000	150.123	8.000%	4.900	150.515	0.000%	150.515	8.000%	149.979
10+290.000	150.240	8.000%	4.900	150.632	0.000%	150.632	8.000%	150.096
10+295.000	150.344	8.000%	4.900	150.736	0.000%	150.736	8.000%	150.200
10+300.000	150.436	8.000%	4.900	150.828	0.000%	150.828	8.000%	150.292
10+305.000	150.515	8.000%	4.900	150.907	0.000%	150.907	8.000%	150.371
10+310.000	150.583	8.000%	4.900	150.975	0.000%	150.975	8.000%	150.439



01/07/2005 01:21:16 PM  
 pl:\dtd\5589-74\dwg\con\trac\trac\10101-5a.dwg

ALL DIMENSIONS ARE IN METERS (m) EXCEPT AS NOTED

ALL STATIONS INDICATED ARE WESTBOUND STATIONING UNLESS OTHERWISE NOTED.



REVISIONS	
NAME	DATE

ILLINOIS DEPARTMENT OF TRANSPORTATION  
 MISCELLANEOUS DETAIL  
 SUPER ELEVATION TABLES  
 RAMP L-4  
 STA. 10+050.000 TO STA. 10+310.000  
 DRAWN BY  
 DATE 01/07/2005 CHECKED BY

CONTRACT 11: PLAN SET 2 OF 4 FINAL PLANS 01/05