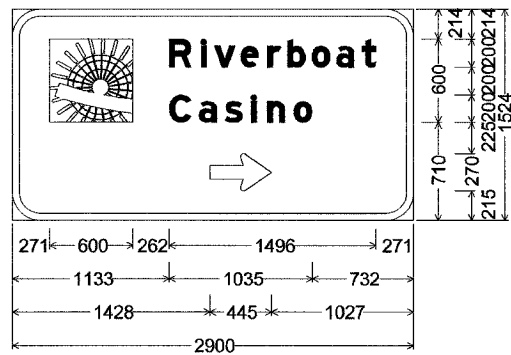


F.A.I. RTE.	SECTION	COUNTY	TOTAL SHEETS	SHEET NO.
74	*	TAZEWELL	1366	1295
STA.		TO STA.		
FED. ROAD DIST. NO.		ILLINOIS	FED. AID PROJECT	
* (90-11)R-2;90(13,14,14-1)R-1		CONTRACT NO. 68201		


5-22



200mm Radius, 50mm Border, White on Brown;  
 Rectangle White; [Riverboat] E Mod;  
 [Casino] E Mod;  
 Standard Arrow Custom 445mm X 270mm 0°;  
 Table of letter and object lefts.

271	R	I	V	E	R	B	O	A	T
1133	1364	1459	1649	1843	1989	2163	2341	2527	
C	A	S	I	N	O				
1133	1349	1535	1726	1842	2034				
⇒									
1428									

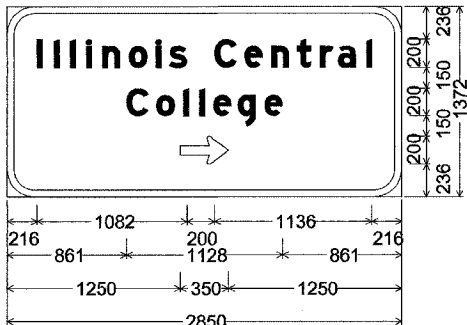
5-23



100mm Radius, 30mm Border, White on Green;  
 Standard Arrow Custom 295mm X 178mm 180°;  
 [Pekin] E Mod; [Metamora] E Mod;  
 Standard Arrow Custom 295mm X 178mm 0°;  
 Table of letter and object lefts.

←	P	e	k	i	n		
195	1363	1574	1768	1959	2075		
M	e	t	a	m	o	r	a
195	452	625	772	979	1256	1452	1581
⇒							
1910							


5-24



200mm Radius, 50mm Border, White on Green;  
 [Illinois Central] E Mod; [College] E Mod;  
 Standard Arrow Custom 350mm X 200mm 0°;  
 Table of letter and object lefts.

I	I	I	I	N	O	I	S
216	338	454	570	686	879	1075	1170
C	E	N	T	R	A	L	
1498	1714	1908	2095	2261	2389	2596	
C	O	L	L	E	G	E	
861	1077	1273	1389	1489	1667	1859	
⇒							
1250							

5-28



200mm Radius, 50mm Border, White on Green;  
 [EXIT] E; [95] E Mod;  
 Arrow 133 - 750mm 45°;  
 Table of letter and object lefts.

E	X	I	T
425	711	1037	1152
9	5	⇒	
228	629	983	

SIGNING SHEET 44 OF 74

REVISIONS		ILLINOIS DEPARTMENT OF TRANSPORTATION
NAME	DATE	
		SIGNING PLAN SIGN PANEL DETAILS
		SCALE 1:500
		DATE 12/21/2004
		DRAWN BY GRS
		CHECKED BY BCG



M:\mhcad\110222\plan sheet\04\contract 1\12/11/04\_74.dgn 12/21/04