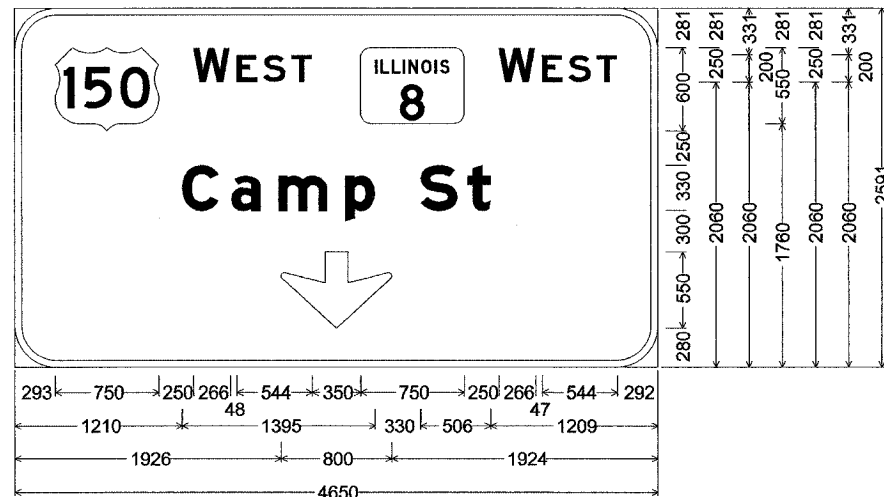


F.A.I. RTE.	SECTION	COUNTY	TOTAL SHEETS	SHEET NO.
74	*	TAZEWELL	1366	1297
STA.		TO STA.		
FED. ROAD DIST. NO.		ILLINOIS FED. AID PROJECT		
* (90-11)R-2;90X13,14,14-1)R-1		CONTRACT NO. 68201		

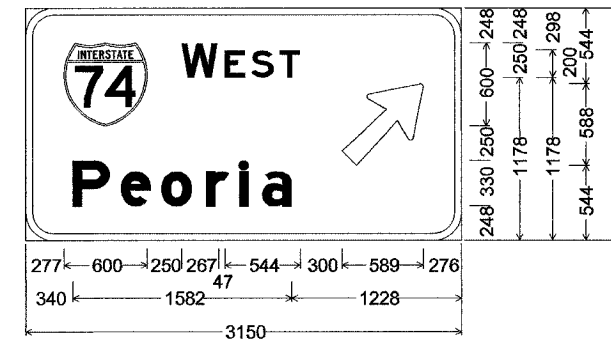
5-31



300mm Radius, 50mm Border, White on Green;
 [WEST] E; Rounded Rectangle 75mm Radius;
 [WEST] E; [Camp St] E Mod; Down Arrow 550mm 270°;
 Table of letter and object lefts.

W	E	S	T	W	E	S	T		
293	1293	1607	1798	2002	2501	3501	3814	4005	4209
C	a	m	p	S	t				
1210	1567	1908	2391	2935	3273				
↓									
1926									

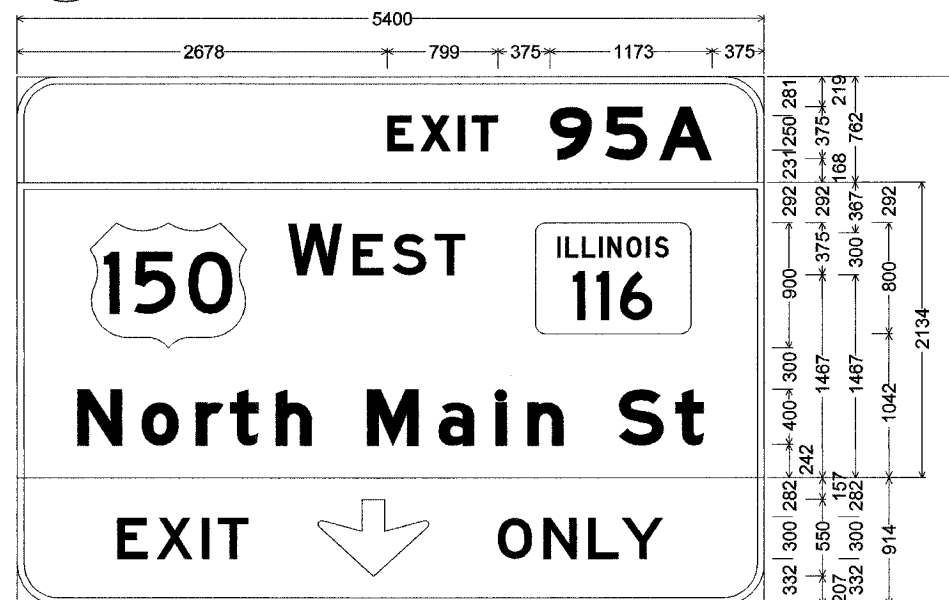
5-32



200mm Radius, 50mm Border, White on Green;
 [WEST] E; [Peoria] E Mod;
 Arrow 133 - 750mm 45°;
 Table of letter and object lefts.

W	E	S	T		
277	1127	1441	1632	1836	2285
P	e	o	r	i	a
340	688	980	1304	1544	1710

5-34



300mm Radius, 50mm Border, White on Green;
 [EXIT] E Mod; [95A] E Mod;
 300mm Radius, 50mm Border, White on Green;
 [WEST] E; Rounded Rectangle 75mm Radius;
 [North Main St] E Mod specified length;
 300mm Radius, 50mm Border, Black on Yellow;
 [EXIT] E; Down Arrow 550mm 270°; [ONLY] E;
 Table of letter and object lefts.

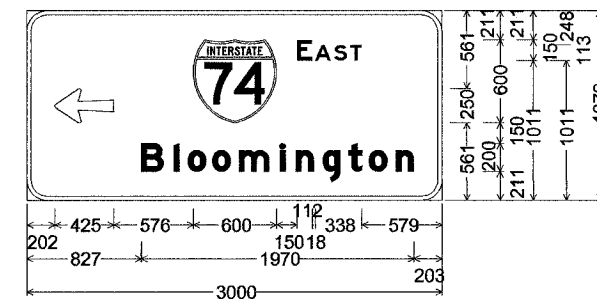
E	X	I	T	9	5	A				
2678	2917	3188	3291	3852	4253	4644				
W	E	S	T							
529	1959	2430	2716	3022	3746					
N	o	r	t	h	M	a	i	n	S	t
437	900	1292	1541	1871	2531	3045	3458	3690	4350	4760
E	X	I	T	↓	O	N	L	Y		
725	1011	1337	1452	2176	3476	3806	4127	4371		

5-36



50mm Radius, 30mm Border, White on Green;
 [CAMP] D; [ST] D;

6-03



150mm Radius, 30mm Border, White on Green;
 Arrow Custom - 425mm 180°; [EAST] E;
 [Bloomington] E Mod;
 Table of letter and object lefts.

E	A	S	T							
202	1203	1953	2083	2222	2337					
B	l	o	o	m	i	n	g	t	o	n
827	1062	1162	1340	1536	1829	1945	2137	2324	2471	2667

SIGNING SHEET 46 OF 74

REVISIONS		ILLINOIS DEPARTMENT OF TRANSPORTATION
NAME	DATE	
		SIGNING PLAN SIGN PANEL DETAILS
SCALE 1:500		DRAWN BY GRS
DATE 12/21/2004		CHECKED BY BCG



\\p01001\10202\plan\shenan\contract 1\1021102_7b.dgn
 12/21/2004