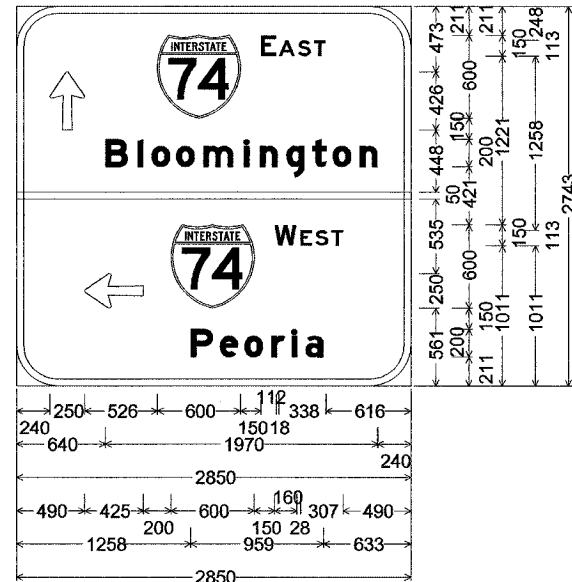


F.A.L. RTE.	SECTION	COUNTY	TOTAL SHEETS	SHEET NO.
74	*	TAZEWELL	1366	1258
STA.		TO STA.		
FED. ROAD DIST. NO.		ILLINOIS	FED. AID PROJECT	
* 190-111R-2;90(13,14,14-1)R-1		CONTRACT NO. 68201		

6-05

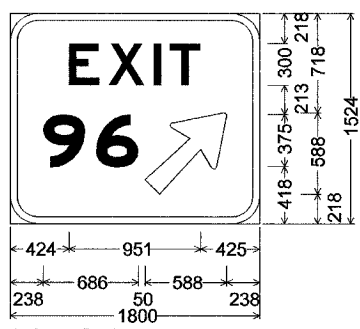


300mm Radius, 50mm Border, White on Green;
 Arrow Custom - 425mm 90°; [EAST] E;
 [Bloomington] E Mod;
 Arrow Custom - 425mm 180°; [WEST] E;
 [Peoria] E Mod;

Table of letter and object lefts.

↑	74	E	A	S	T					
240	1016	1766	1896	2035	2150					
B	i	o	o	m	i	n	g	t	o	n
640	875	975	1153	1349	1642	1758	1950	2137	2284	2480
-	0									
←	74	W	E	S	T					
490	1115	1865	2053	2161	2276					
P	e	o	r	i	a					
1258	1469	1646	1842	1988	2088					

6-11

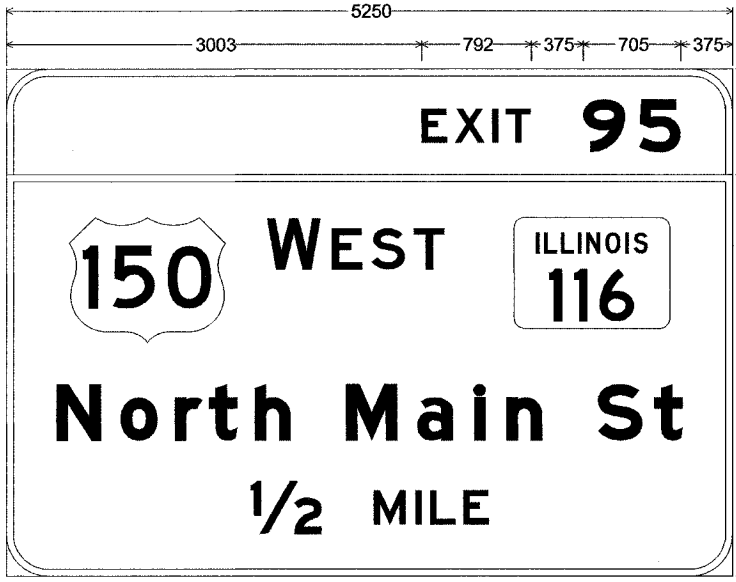


200mm Radius, 50mm Border, White on Green;
 [EXIT] E; [96] E Mod;
 Arrow 133 - 750mm 45°;

Table of letter and object lefts.

E	X	I	T
424	711	1036	1152
9	6	↗	
238	620	974	

6-13



300mm Radius, 50mm Border, White on Green;
 [EXIT] E; [95] E Mod;
 305mm Radius, 50mm Border, White on Green;
 [WEST] E; Rounded Rectangle 75mm Radius;
 [North Main St] E Mod specified length; [1/2] E Mod [MILE] E;

Table of letter and object lefts.

E	X	I	T	9	5					
3003	3242	3513	3609	4170	4572					
150	W	E	S	T						
454	1884	2355	2641	2947	3671					
N	o	r	t	h	M	a	i	n	S	t
362	825	1217	1466	1796	2456	2970	3383	3615	4275	4685
1/2	M	I	L	E						
1760	2657	2956	3065	3304						

SIGNING SHEET 47 OF 74

REVISIONS	
NAME	DATE

ILLINOIS DEPARTMENT OF TRANSPORTATION
 SIGNING PLAN
 SIGN PANEL DETAILS
 SCALE 1:500
 DATE 12/21/2004
 DRAWN BY GRS
 CHECKED BY BCG



\\hennrich\cas110222\plan\hennrich\contract\116c1106_7a.dgn
 12/21/2004