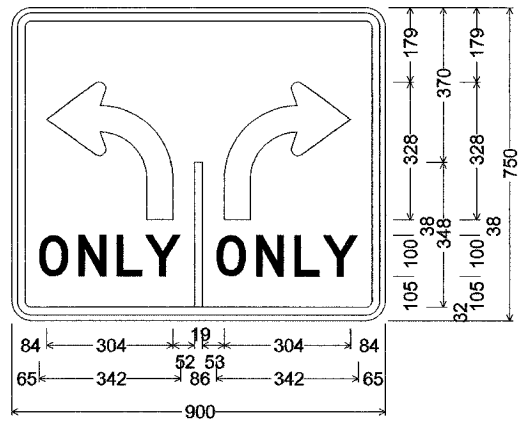
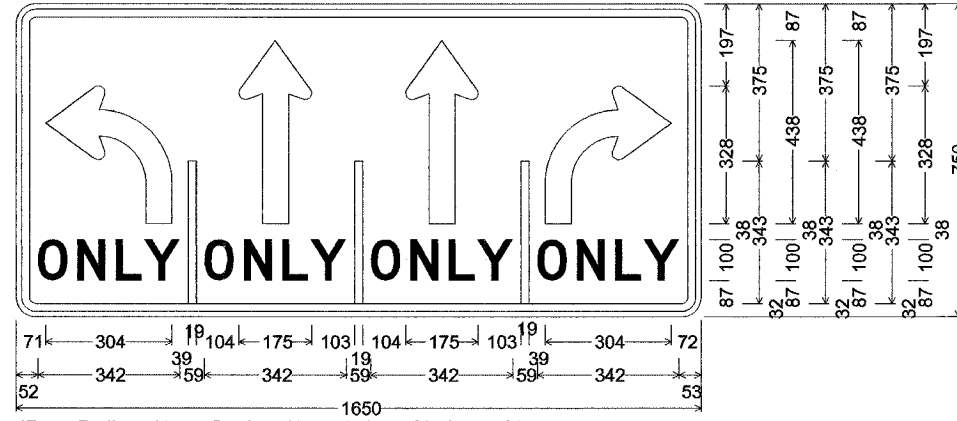


F.A.L. RTE.	SECTION	COUNTY	TOTAL SHEETS	SHEET NO.
74	*	TAZEWELL	1366	1392
STA.	TO STA.			
FED. ROAD DIST. NO.	ILLINOIS	FED. AID PROJECT		
* 190-111R-2;90(13,14,14-1)R-1				CONTRACT NO. 68201



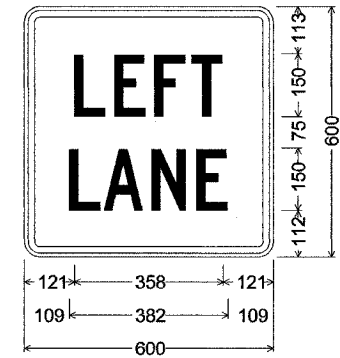
47mm Radius, 19mm Border, 13mm Indent, Black on White;  
[ONLY] D; [ONLY] D;

DETAIL A



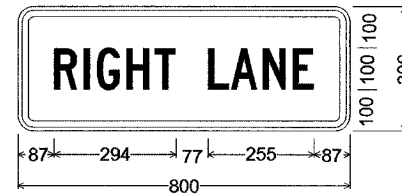
47mm Radius, 19mm Border, 13mm Indent, Black on White;  
[ONLY] D; [ONLY] D; [ONLY] D; [ONLY] D;

DETAIL B



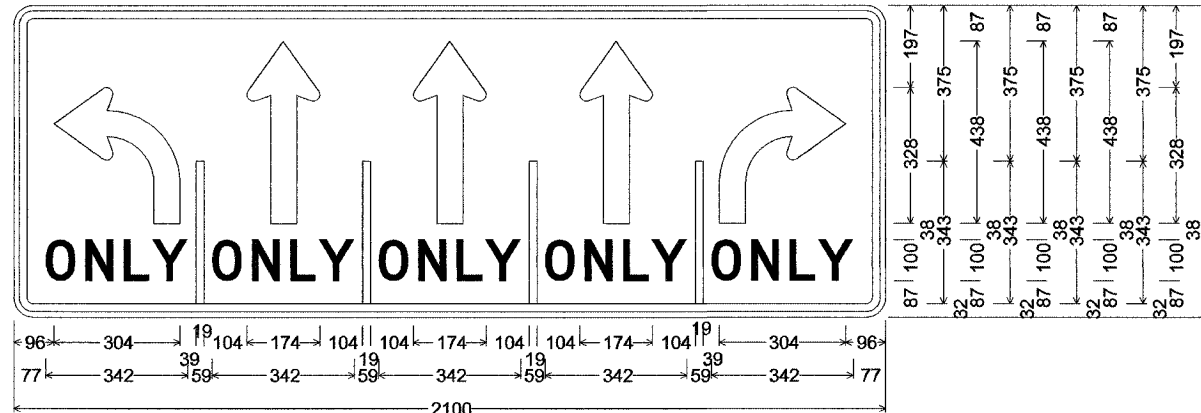
38mm Radius, 16mm Border, 9mm Indent, Black on White;  
[LEFT] C 77% spacing;  
[LANE] C 77% spacing;

DETAIL C



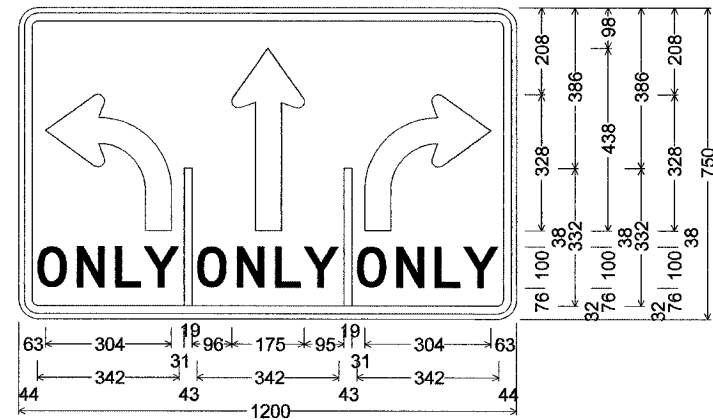
38mm Radius, 16mm Border, 9mm Indent, Black on White;  
[RIGHT LANE] Font C 77% spacing;

DETAIL D



47mm Radius, 19mm Border, 13mm Indent, Black on White;  
[ONLY] D; [ONLY] D; [ONLY] D; [ONLY] D; [ONLY] D;

DETAIL E



47mm Radius, 19mm Border, 13mm Indent, Black on White;  
[ONLY] D; [ONLY] D; [ONLY] D;

DETAIL F

SIGNING SHEET 51 OF 74

REVISIONS		ILLINOIS DEPARTMENT OF TRANSPORTATION
NAME	DATE	
		SIGNING PLAN SIGN PANEL DETAILS

SCALE 1:500      DRAWN BY GRS  
DATE 12/21/2004      CHECKED BY BCG