

BY 15-98-11 P102/02/21 u6p 2M5-8019X13A128800A

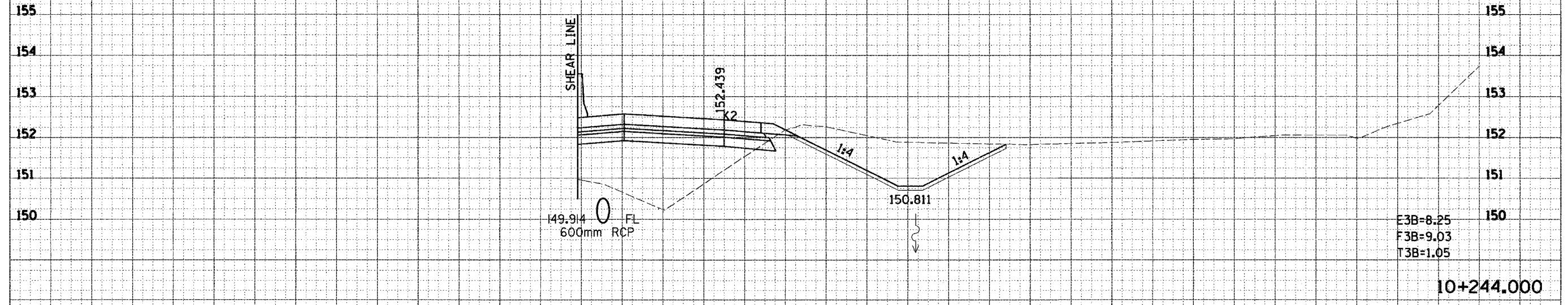
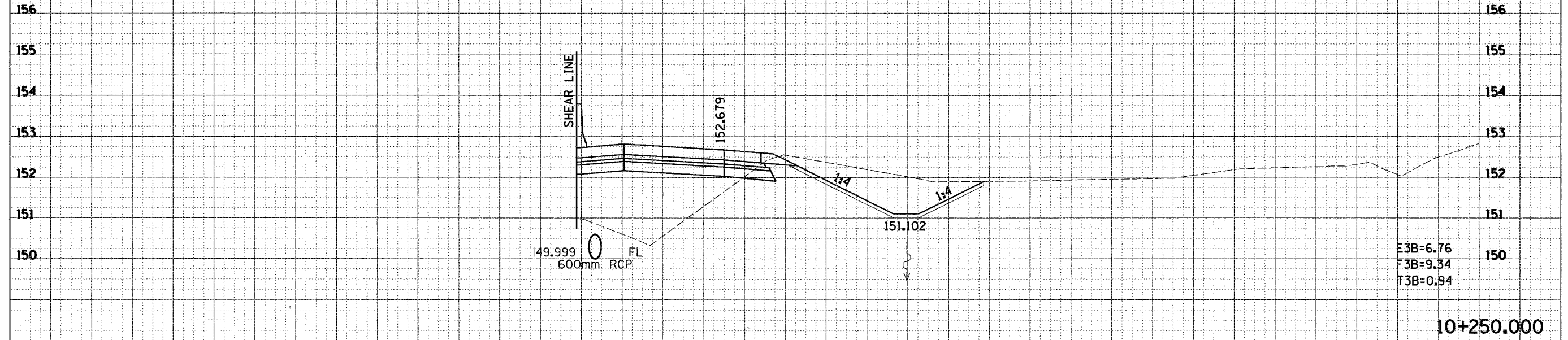
30 28 26 24 22 20 18 16 14 12 10 8 6 4 2 0 2 4 6 8 10 12 14 16 18 20 22 24 26 28 30 32 34 36

88201

URS URS CORPORATION ST. LOUIS, MO	F.A.I. RTE. 74	SECTION 190-11R-2(013,14-1R-1)	COUNTY TAZEWELL	TOTAL SHEETS 1366	SHEET NO. 1801
	STA.		TO STA.		
	FED. ROAD DIST. NO.	ILLINOIS	FED. AID PROJECT		

DATE	
BY	
FINAL SURVEY	
NOTE BOOK	
AREAS CHECKED	

DATE	
BY	
ORIGINAL SURVEY	
NOTE BOOK	
AREAS CHECKED	



30 28 26 24 22 20 18 16 14 12 10 8 6 4 2 0 2 4 6 8 10 12 14 16 18 20 22 24 26 28 30 32 34 36 RAMP K2

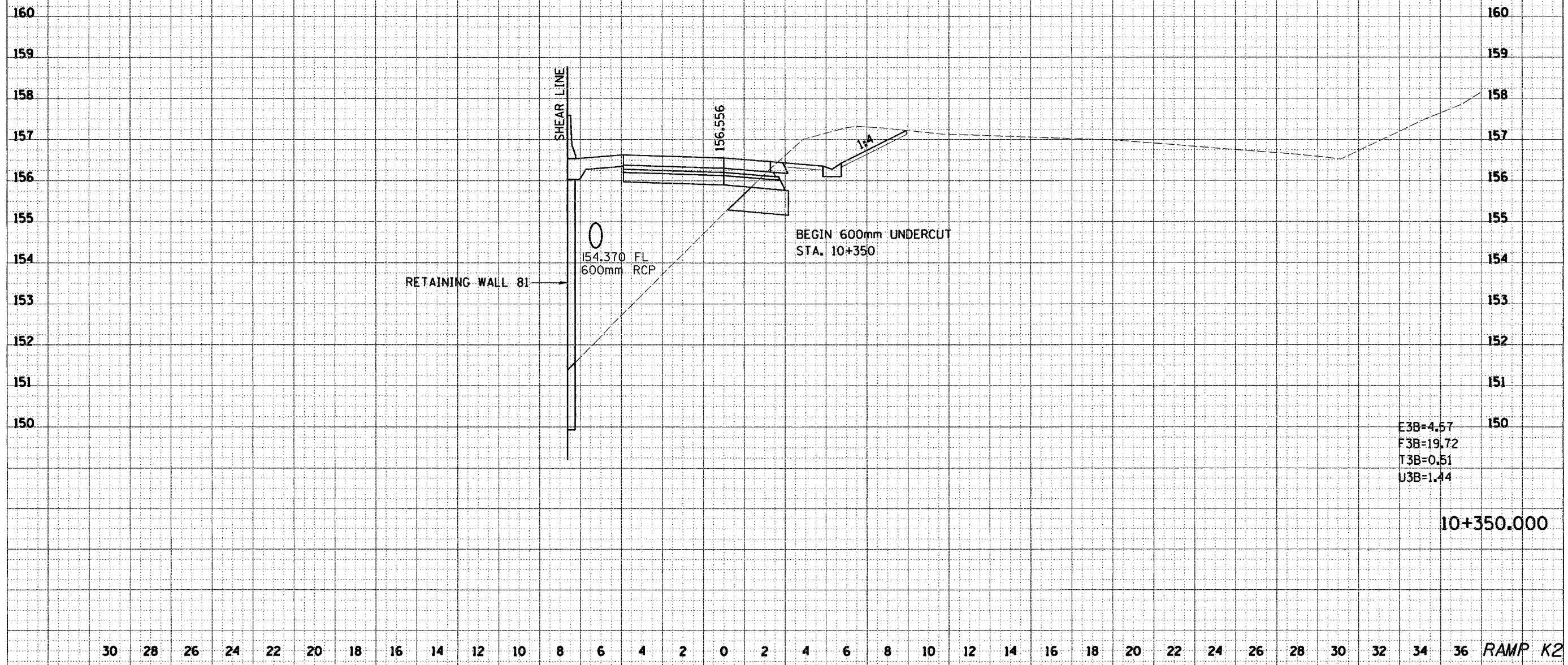
...: \pbase\1\1\108-5842.dgn 12/20/2004 11:36:03 AM

30 28 26 24 22 20 18 16 14 12 10 8 6 4 2 0 2 4 6 8 10 12 14 16 18 20 22 24 26 28 30 32 34 36 68201

URS URS CORPORATION ST. LOUIS, MO	F.A.I. RTE.	SECTION	COUNTY	TOTAL SHEETS	SHEET NO.
	74	80-11R-29013,14,14-1R-1	TAZEWELL	1366	805
	STA.		TO STA.		
FED. ROAD DIST. NO.		ILLINOIS	FED. AID PROJECT		

FINAL SURVEY NOTE BOOK NO.	REVISIONS PLOTTED AREAS CHECKED	DATE

ORIGINAL SURVEY NOTE BOOK NO.	REVISIONS PLOTTED AREAS CHECKED	DATE



E3B=4.57
 F3B=19.72
 T3B=0.51
 U3B=1.44
 10+350.000

30 28 26 24 22 20 18 16 14 12 10 8 6 4 2 0 2 4 6 8 10 12 14 16 18 20 22 24 26 28 30 32 34 36 RAMP K2

\\s01\project\12720\12720.dwg 12/20/2011 11:36:11 AM

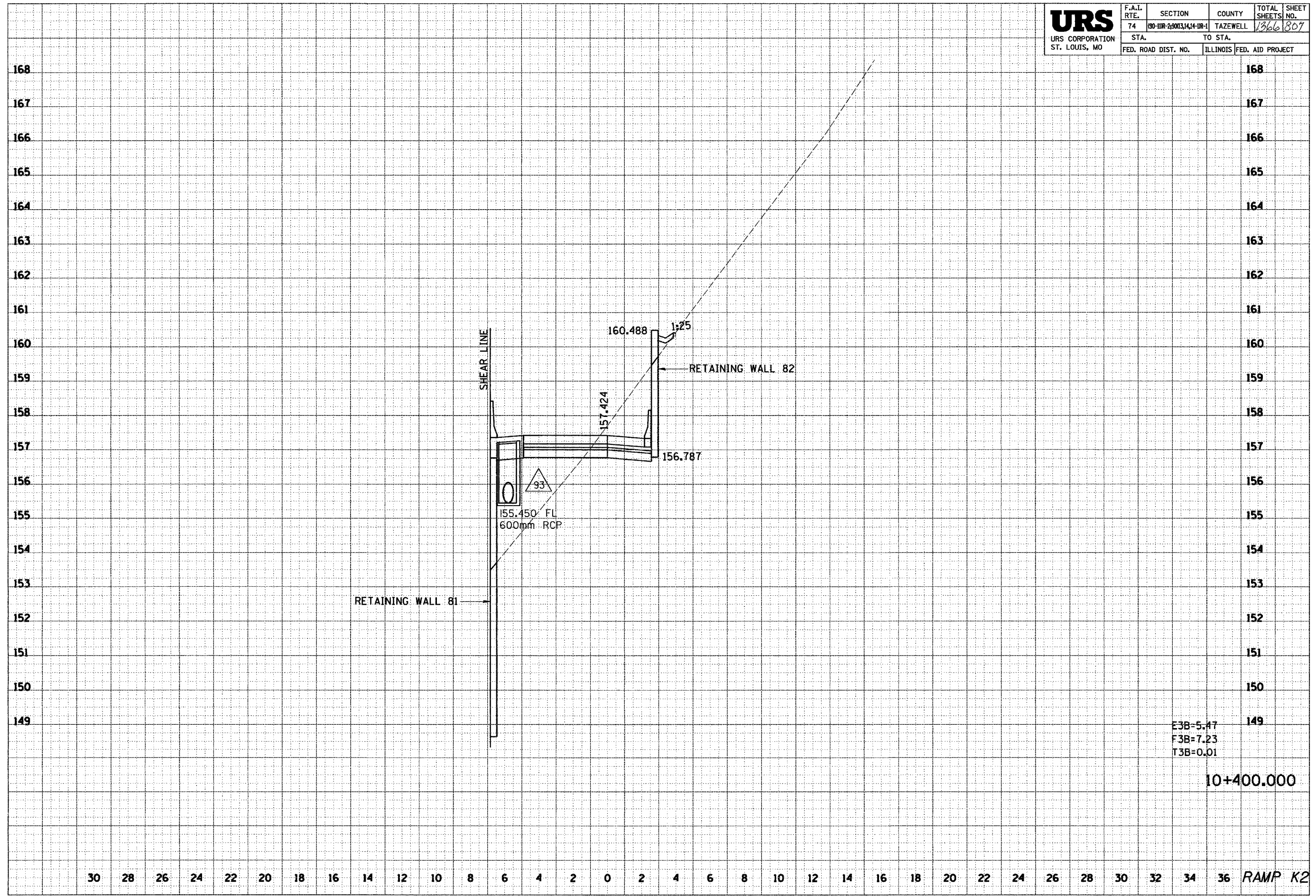
30 28 26 24 22 20 18 16 14 12 10 8 6 4 2 0 2 4 6 8 10 12 14 16 18 20 22 24 26 28 30 32 34 36

68201

URS URS CORPORATION ST. LOUIS, MO	F.A.I. RTE.	SECTION	COUNTY	TOTAL SHEETS	SHEET NO.
	74	090-11R-2,9003,14,14-1R-1	TAZEWELL	1366	807
	STA.		TO STA.		
FED. ROAD DIST. NO.		ILLINOIS	FED. AID PROJECT		

DATE
BY
SURVEYED
TEMPERATURE
NOTE BOOK
AREAS CHECKED
NO.

DATE
BY
SURVEYED
TEMPERATURE
NOTE BOOK
AREAS CHECKED
NO.



E3B=5.47
F3B=7.23
T3B=0.01

10+400.000

30 28 26 24 22 20 18 16 14 12 10 8 6 4 2 0 2 4 6 8 10 12 14 16 18 20 22 24 26 28 30 32 34 36 RAMP K2

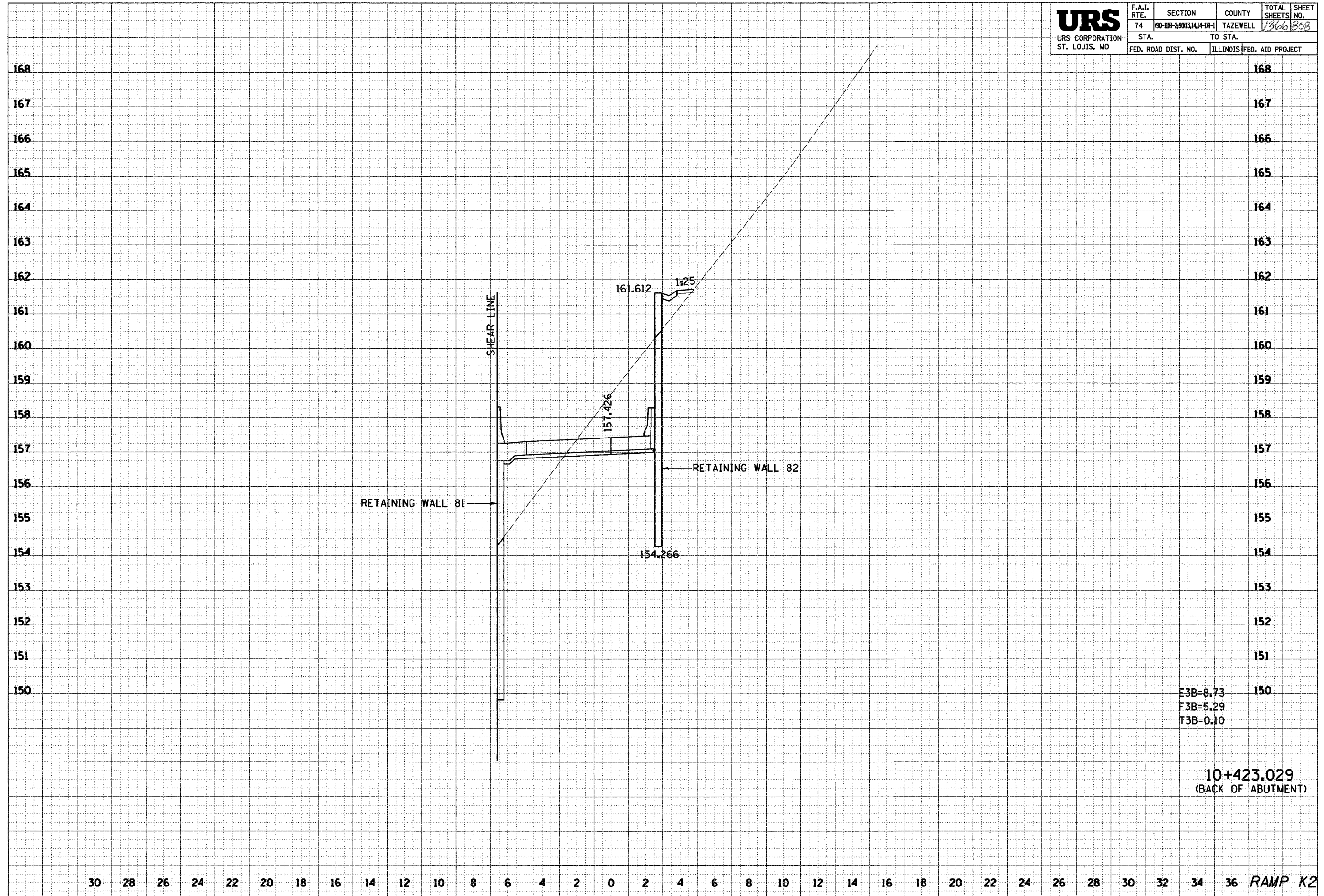
MT 02:36:11 P002/002/021 UGD 045-501511a.dwg

30 28 26 24 22 20 18 16 14 12 10 8 6 4 2 0 2 4 6 8 10 12 14 16 18 20 22 24 26 28 30 32 34 36 60201

URS URS CORPORATION ST. LOUIS, MO	F.A.I. RTE.	SECTION	COUNTY	TOTAL SHEETS	SHEET NO.
	74	(90-11R-2)003,14,14-1R-1	TAZEWELL	1366	808
	STA.		TO STA.		
FED. ROAD DIST. NO.		ILLINOIS	FED. AID PROJECT		

DATE
BY
SURVEYED
NOTE BOOK
NO.
AREAS CHECKED

DATE
BY
SURVEYED
NOTE BOOK
NO.
AREAS CHECKED



E3B=8.73
F3B=5.29
T3B=0.10

10+423.029
(BACK OF ABUTMENT)

30 28 26 24 22 20 18 16 14 12 10 8 6 4 2 0 2 4 6 8 10 12 14 16 18 20 22 24 26 28 30 32 34 36 RAMP K2

NY 02 02 11 2002/02/11 12:20:02 11 36 36

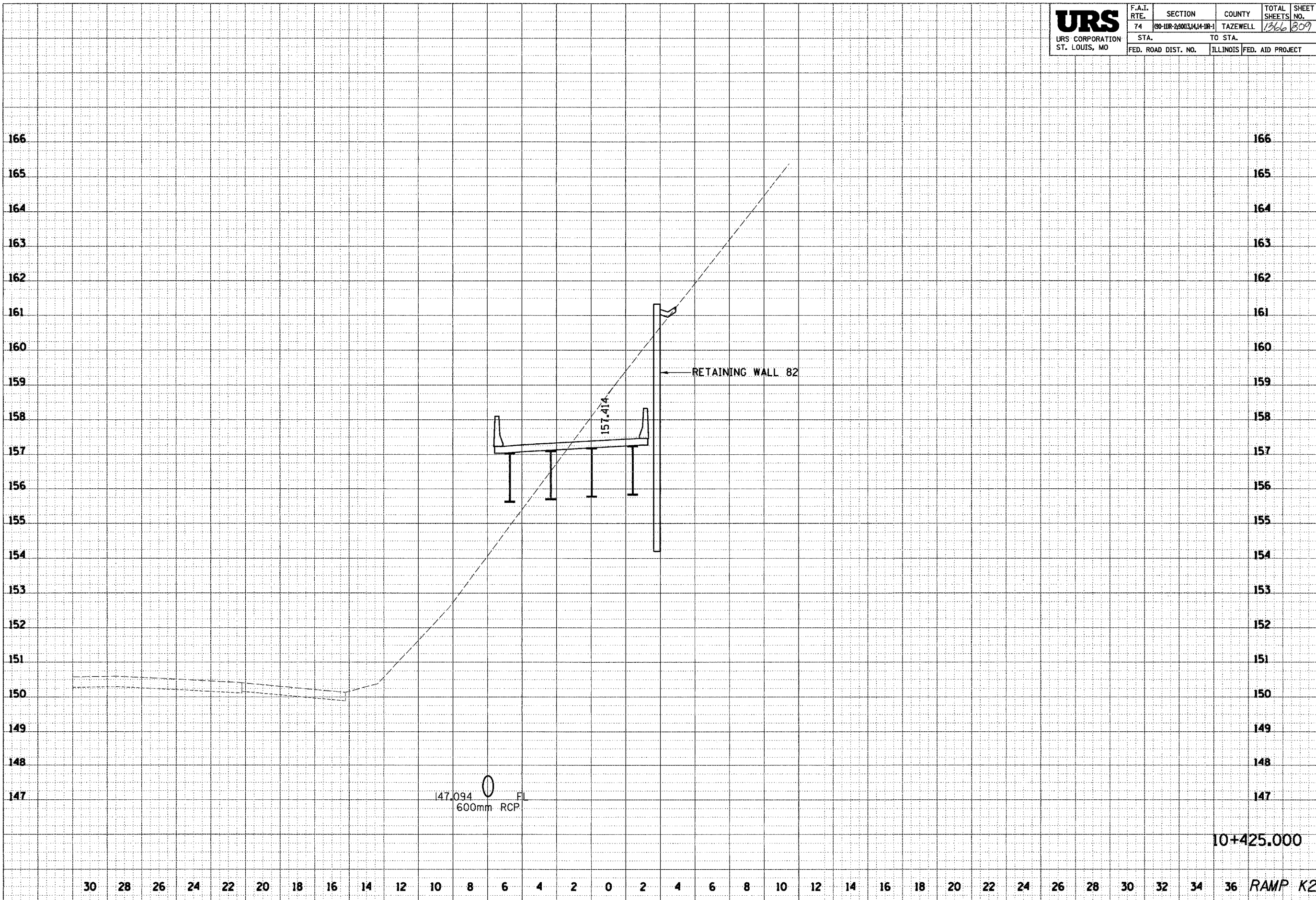
30 28 26 24 22 20 18 16 14 12 10 8 6 4 2 0 2 4 6 8 10 12 14 16 18 20 22 24 26 28 30 32 34 36

60201

URS URS CORPORATION ST. LOUIS, MO	F.A.I. RTE.	SECTION	COUNTY	TOTAL SHEETS	SHEET NO.
	74	(90-11R-2,9013,14,14-1R-1)	TAZEWELL	1366	309
	STA.		TO STA.		
FED. ROAD DIST. NO.		ILLINOIS	FED. AID PROJECT		

FINAL SURVEY	DATE
NOTE BOOK	BY
NO.	AREAS CHECKED

ORIGINAL SURVEY	DATE
NOTE BOOK	BY
NO.	AREAS CHECKED



10+425.000

30 28 26 24 22 20 18 16 14 12 10 8 6 4 2 0 2 4 6 8 10 12 14 16 18 20 22 24 26 28 30 32 34 36 RAMP K2

...:\vassal\proj\13108-5465-5465.dgn 12/20/2004 11:36:36 AM

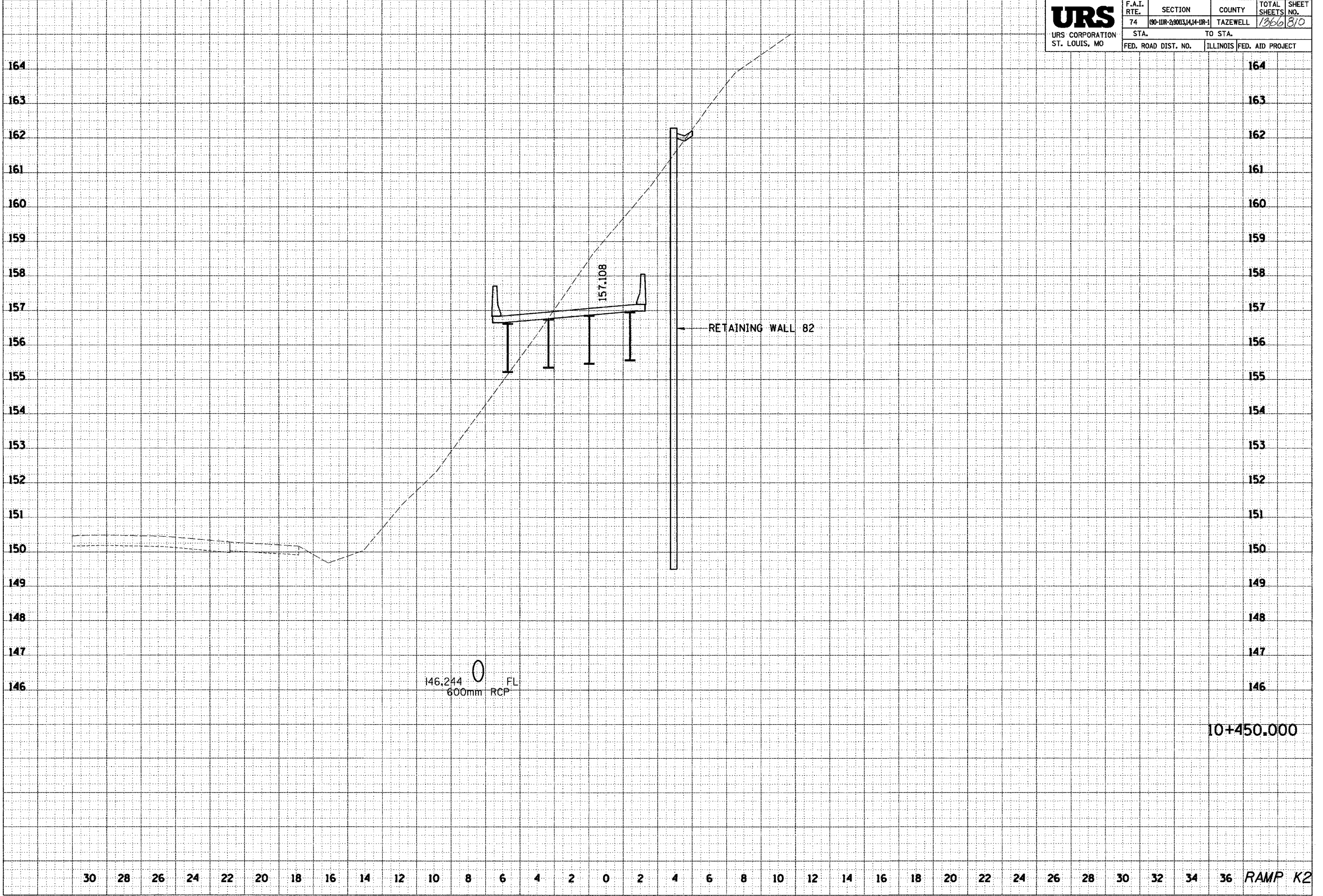
30 28 26 24 22 20 18 16 14 12 10 8 6 4 2 0 2 4 6 8 10 12 14 16 18 20 22 24 26 28 30 32 34 36

65201

URS URS CORPORATION ST. LOUIS, MO	F.A.I. RTE.	SECTION	COUNTY	TOTAL SHEETS	SHEET NO.
	74	90-11R-29003,14,14-1R-1	TAZEWELL	1966	810
	STA.	TO STA.			
	FED. ROAD DIST. NO.	ILLINOIS	FED. AID PROJECT		

FINAL SURVEY	DATE
NOTE BOOK	
AREAS CHECKED	

ORIGINAL SURVEY	DATE
NOTE BOOK	
AREAS CHECKED	



10+450.000

30 28 26 24 22 20 18 16 14 12 10 8 6 4 2 0 2 4 6 8 10 12 14 16 18 20 22 24 26 28 30 32 34 36 RAMP K2

\\p002002\proj\151101-01-002-002.dwg 12/27/02 11:36 AM

30 28 26 24 22 20 18 16 14 12 10 8 6 4 2 0 2 4 6 8 10 12 14 16 18 20 22 24 26 28 30 32 34 36

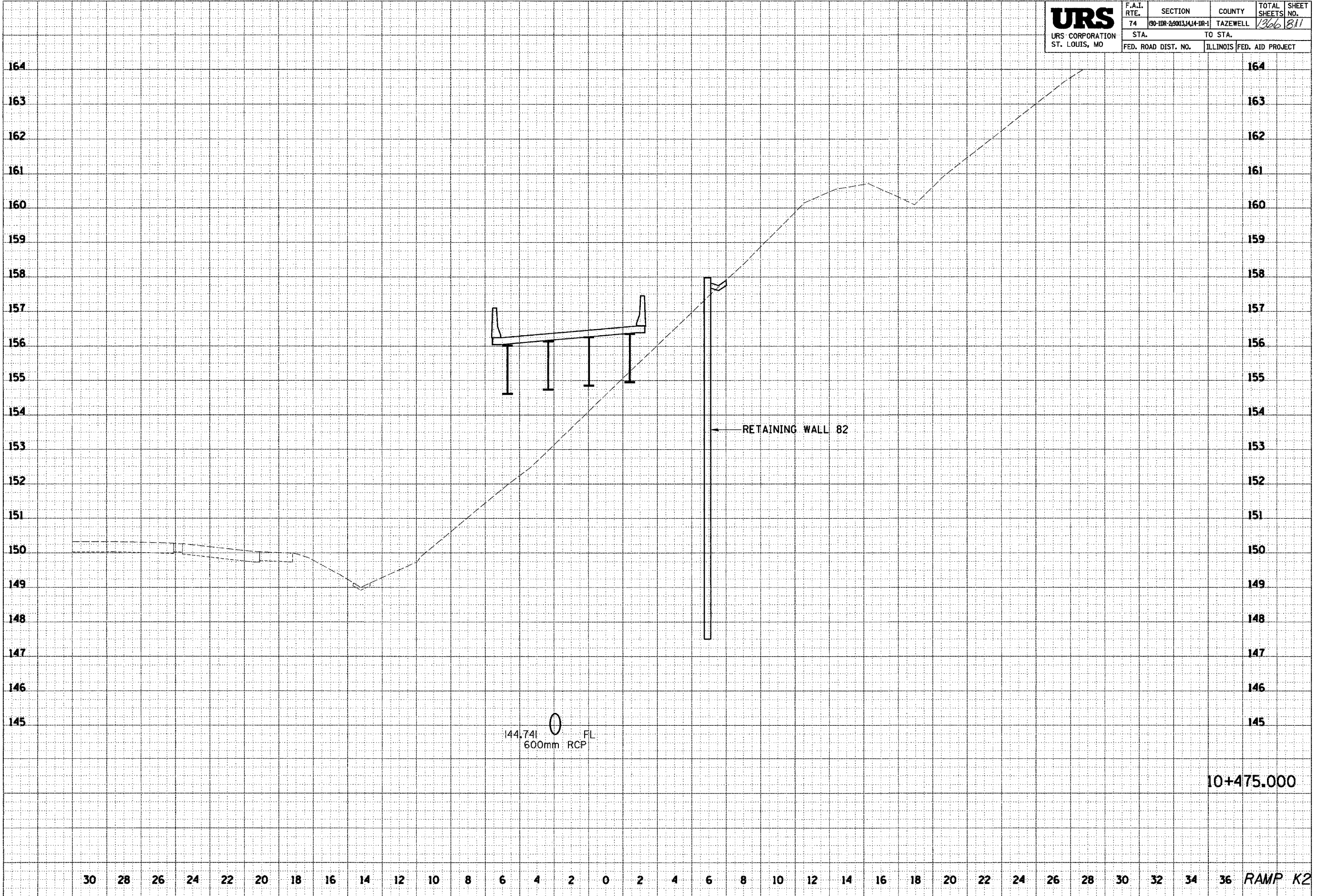
66201



F.A.I. RTE.	SECTION	COUNTY	TOTAL SHEETS	SHEET NO.
74	(90-11R-2,9013,14,14-1R-1)	TAZEWELL	1366	811
STA.		TO STA.		
FED. ROAD DIST. NO.		ILLINOIS	FED. AID PROJECT	

DATE	
BY	
FINAL SURVEY	
NOTE BOOK	
AREAS CHECKED	

DATE	
BY	
ORIGINAL SURVEY	
NOTE BOOK	
AREAS CHECKED	



30 28 26 24 22 20 18 16 14 12 10 8 6 4 2 0 2 4 6 8 10 12 14 16 18 20 22 24 26 28 30 32 34 36 RAMP K2

NY 05 98 11 1002/02/21 u0p 0495-90115X1a1a28560

30 28 26 24 22 20 18 16 14 12 10 8 6 4 2 0 2 4 6 8 10 12 14 16 18 20 22 24 26 28 30 32 34 36

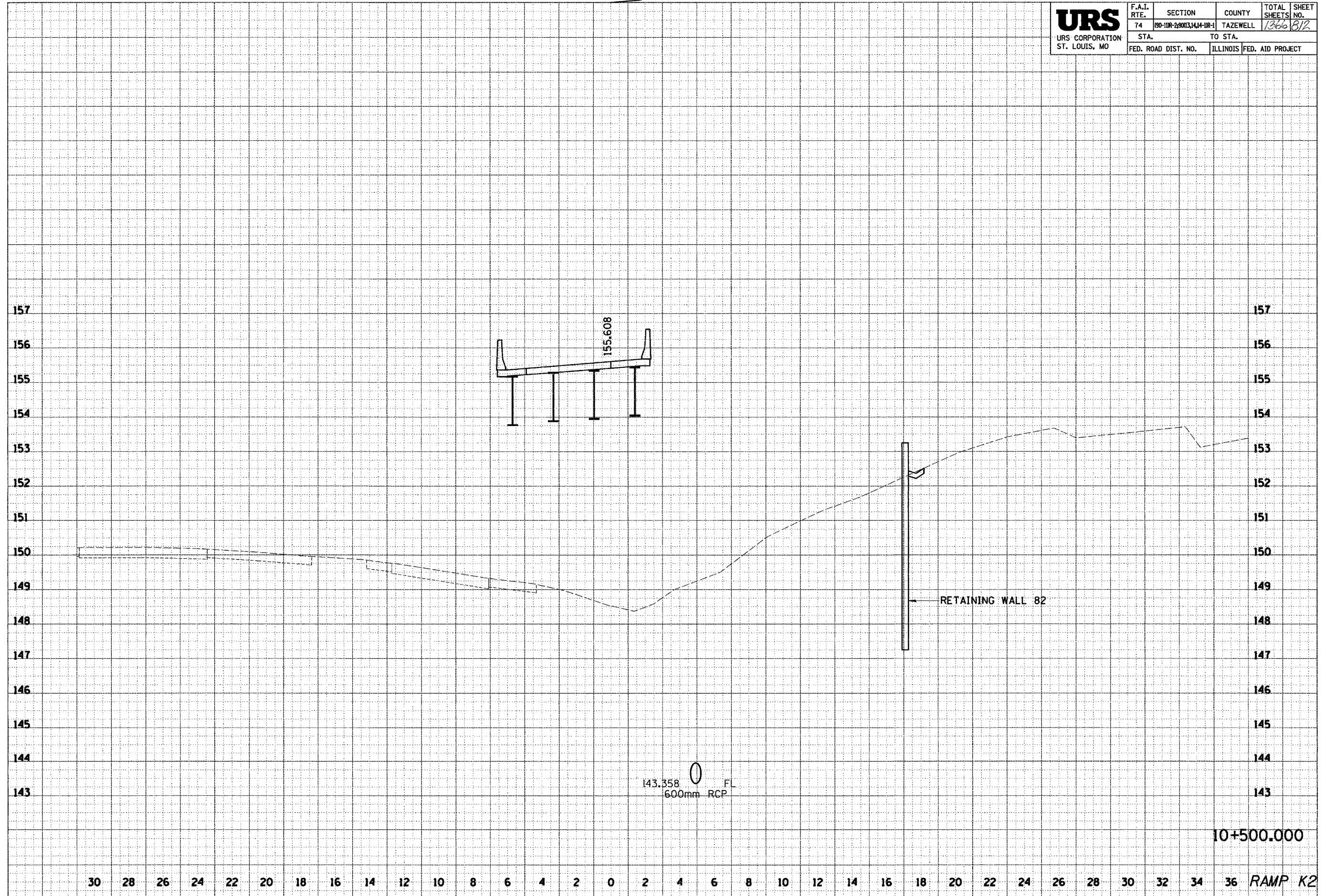
69201



F.A.I. RTE.	SECTION	COUNTY	TOTAL SHEETS	SHEET NO.
74	(90-11R-2)003,144-1R-1	TAZEWELL	1366	812
STA.		TO STA.		
FED. ROAD DIST. NO.		ILLINOIS	FED. AID PROJECT	

FINAL SURVEY NOTE BOOK NO.
SURVEYED BY
DATE
REVISIONS
AREAS CHECKED

ORIGINAL SURVEY NOTE BOOK NO.
SURVEYED BY
DATE
REVISIONS
AREAS CHECKED



30 28 26 24 22 20 18 16 14 12 10 8 6 4 2 0 2 4 6 8 10 12 14 16 18 20 22 24 26 28 30 32 34 36

RAMP K2

NY 56 9E 11 P002/02/12 46P 2PM5-50115X14426504

30 28 26 24 22 20 18 16 14 12 10 8 6 4 2 0 2 4 6 8 10 12 14 16 18 20 22 24 26 28 30 32 34 36

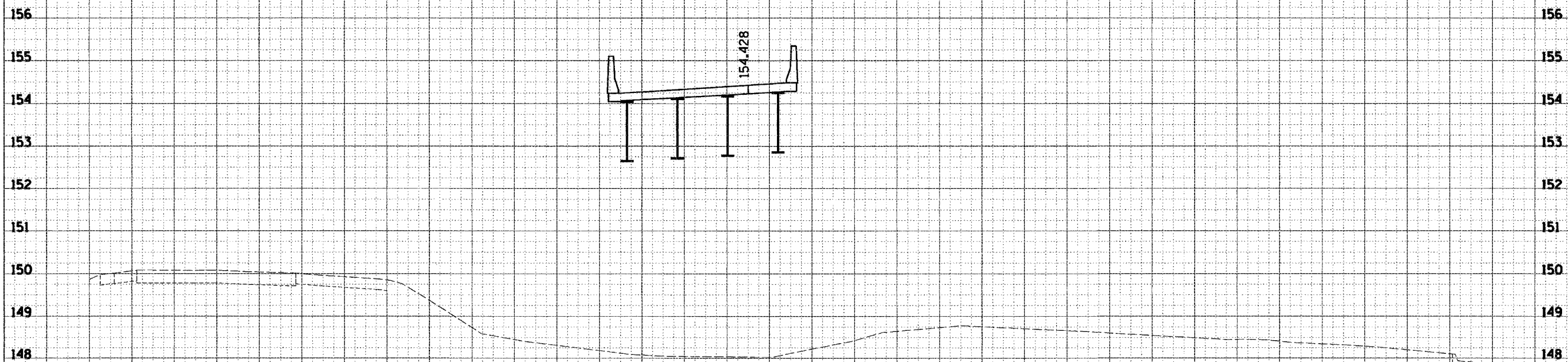
66201



F.A.I. RTE.	SECTION	COUNTY	TOTAL SHEETS	SHEET NO.
74	90-DR-2903,3414-DR-1	TAZEWELL	1366	813
STA.		TO STA.		
FED. ROAD DIST. NO.		ILLINOIS	FED. AID PROJECT	

FINAL SURVEY	DATE
NOTE BOOK	BY
NO.	
SURVEYED	DATE
TEMPLATE	BY
AREAS	
CHECKED	

ORIGINAL SURVEY	DATE
NOTE BOOK	BY
NO.	
SURVEYED	DATE
TEMPLATE	BY
AREAS	
CHECKED	



30 28 26 24 22 20 18 16 14 12 10 8 6 4 2 0 2 4 6 8 10 12 14 16 18 20 22 24 26 28 30 32 34 36 RAMP K2

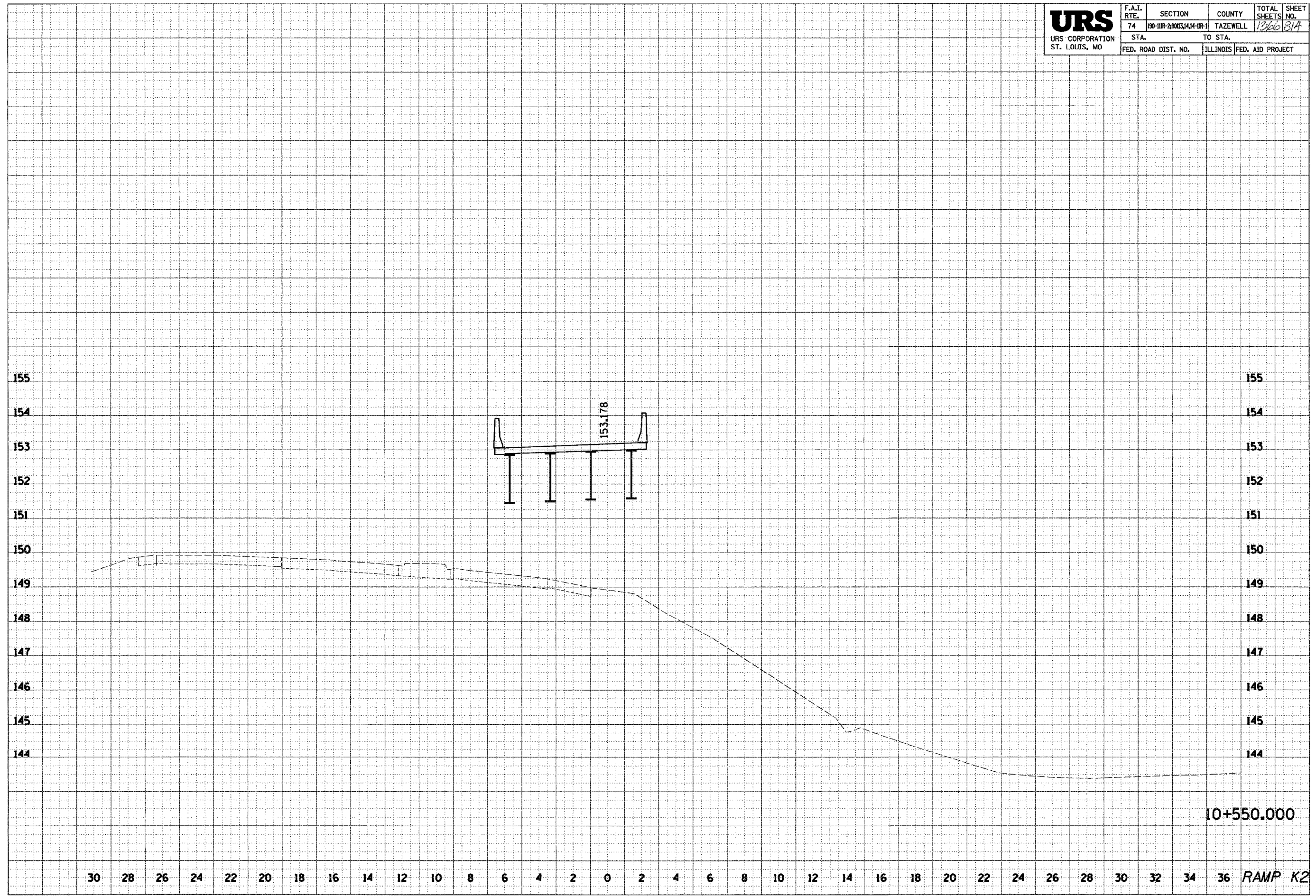
NY 10-16-11 2002/08/21 10:25:11 AM

30 28 26 24 22 20 18 16 14 12 10 8 6 4 2 0 2 4 6 8 10 12 14 16 18 20 22 24 26 28 30 32 34 36 69201

URS URS CORPORATION ST. LOUIS, MO	F.A.I. RTE.	SECTION	COUNTY	TOTAL SHEETS	SHEET NO.
	74	(90-10R-2003,14,14-1R-1)	TAZEWELL	1366	814
	STA.		TO STA.		
FED. ROAD DIST. NO.		ILLINOIS	FED. AID PROJECT		

FINAL SURVEY NOTE BOOK NO.	SURVEYED BY	DATE

ORIGINAL SURVEY NOTE BOOK NO.	SURVEYED BY	DATE



RAMP K2

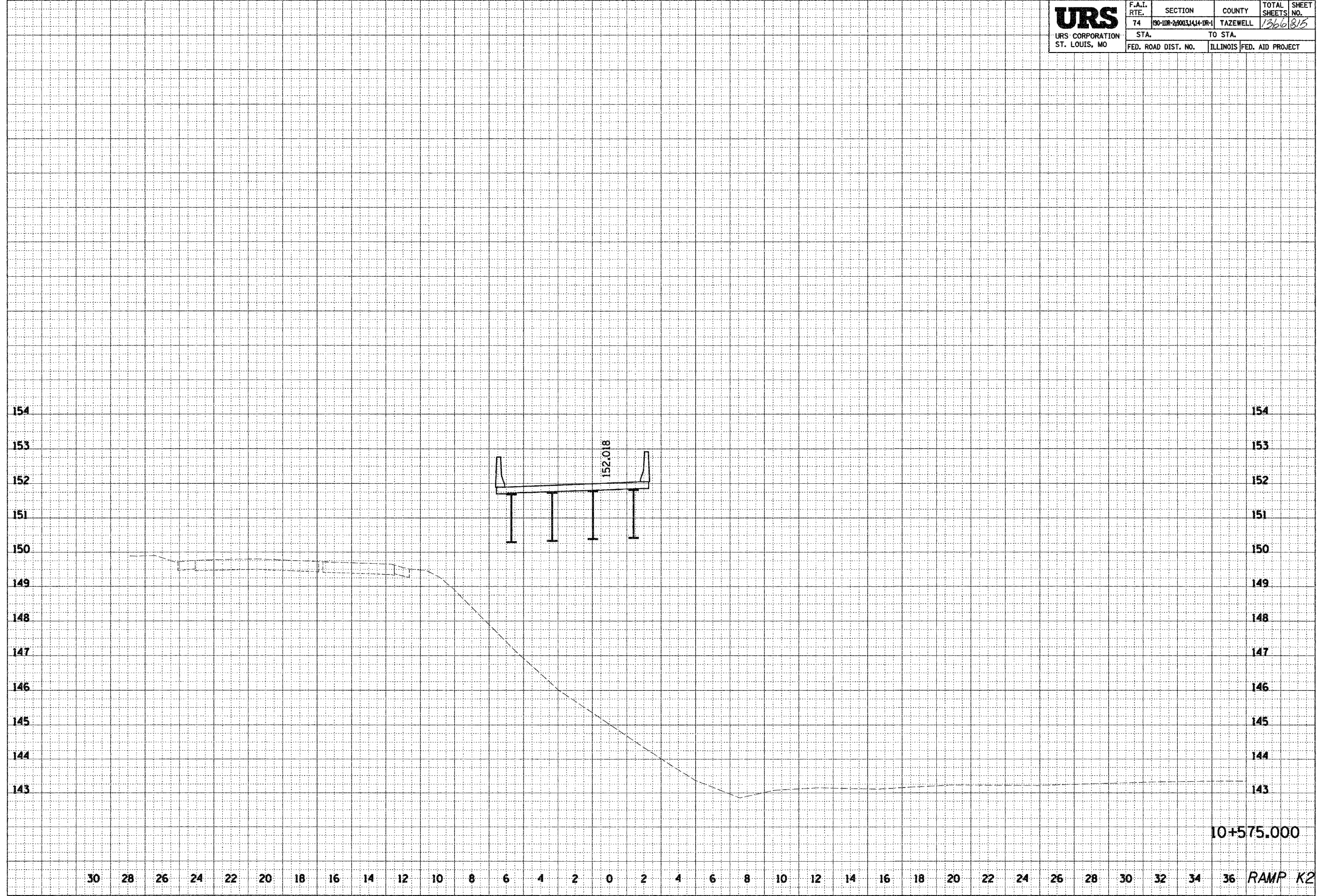
\\p01se02\p1\proj\100-5442-2\12/21/2004 8:57:42 AM

30 28 26 24 22 20 18 16 14 12 10 8 6 4 2 0 2 4 6 8 10 12 14 16 18 20 22 24 26 28 30 32 34 36 68201

URS URS CORPORATION ST. LOUIS, MO	F.A.I. RTE.	SECTION	COUNTY	TOTAL SHEETS	SHEET NO.
	74	100-11R-24003(141-1R-1	TAZEWELL	1366	815
	STA.	TO STA.		FED. ROAD DIST. NO. ILLINOIS FED. AID PROJECT	

FINAL	DATE
SURVEY	BY
NOTE BOOK	SURVEYED
AREAS CHECKED	TEMPLATE
NO.	AREAS CHECKED

ORIGINAL	DATE
SURVEY	BY
NOTE BOOK	SURVEYED
AREAS CHECKED	TEMPLATE
NO.	AREAS CHECKED



30 28 26 24 22 20 18 16 14 12 10 8 6 4 2 0 2 4 6 8 10 12 14 16 18 20 22 24 26 28 30 32 34 36 RAMP K2

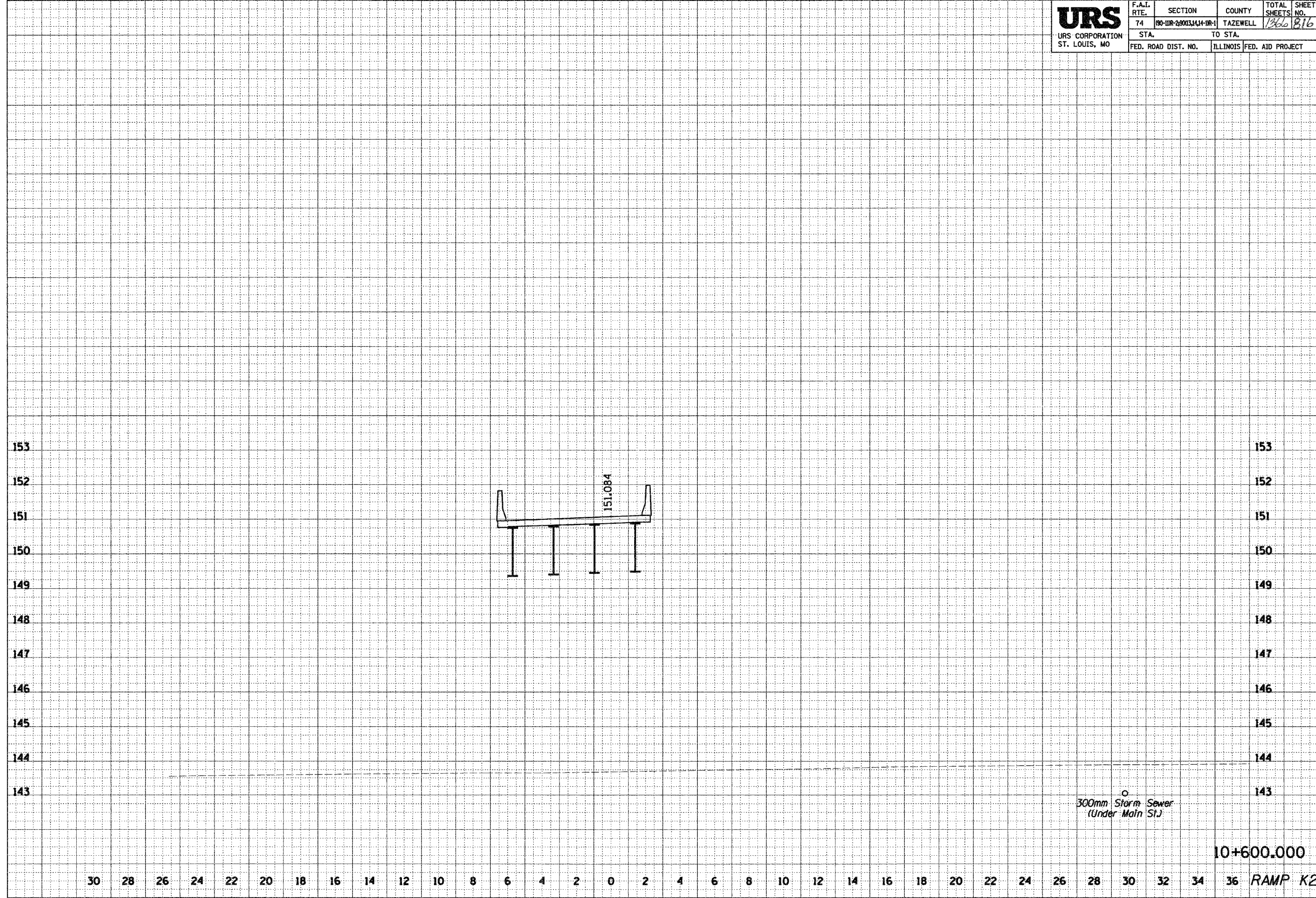
\\p03821\er\1\108-5\108-5.dwg 12/21/2004 8:57:53 AM

30 28 26 24 22 20 18 16 14 12 10 8 6 4 2 0 2 4 6 8 10 12 14 16 18 20 22 24 26 28 30 32 34 36 69201

URS URS CORPORATION ST. LOUIS, MO	F.A.I. RTE.	SECTION	COUNTY	TOTAL SHEETS	SHEET NO.
	74	100-11R-28013(14)-1R-1	TAZEWELL	1366	216
	STA.	TO STA.			
FED. ROAD DIST. NO.		ILLINOIS	FED. AID PROJECT		

FINAL SURVEY	DATE
NOTE BOOK	BY
AREAS	
SPOTS CHECKED	

ORIGINAL SURVEY	DATE
NOTE BOOK	BY
AREAS	
SPOTS CHECKED	



300mm Storm Sewer
(Under Main St.)

10+600.000
RAMP K2

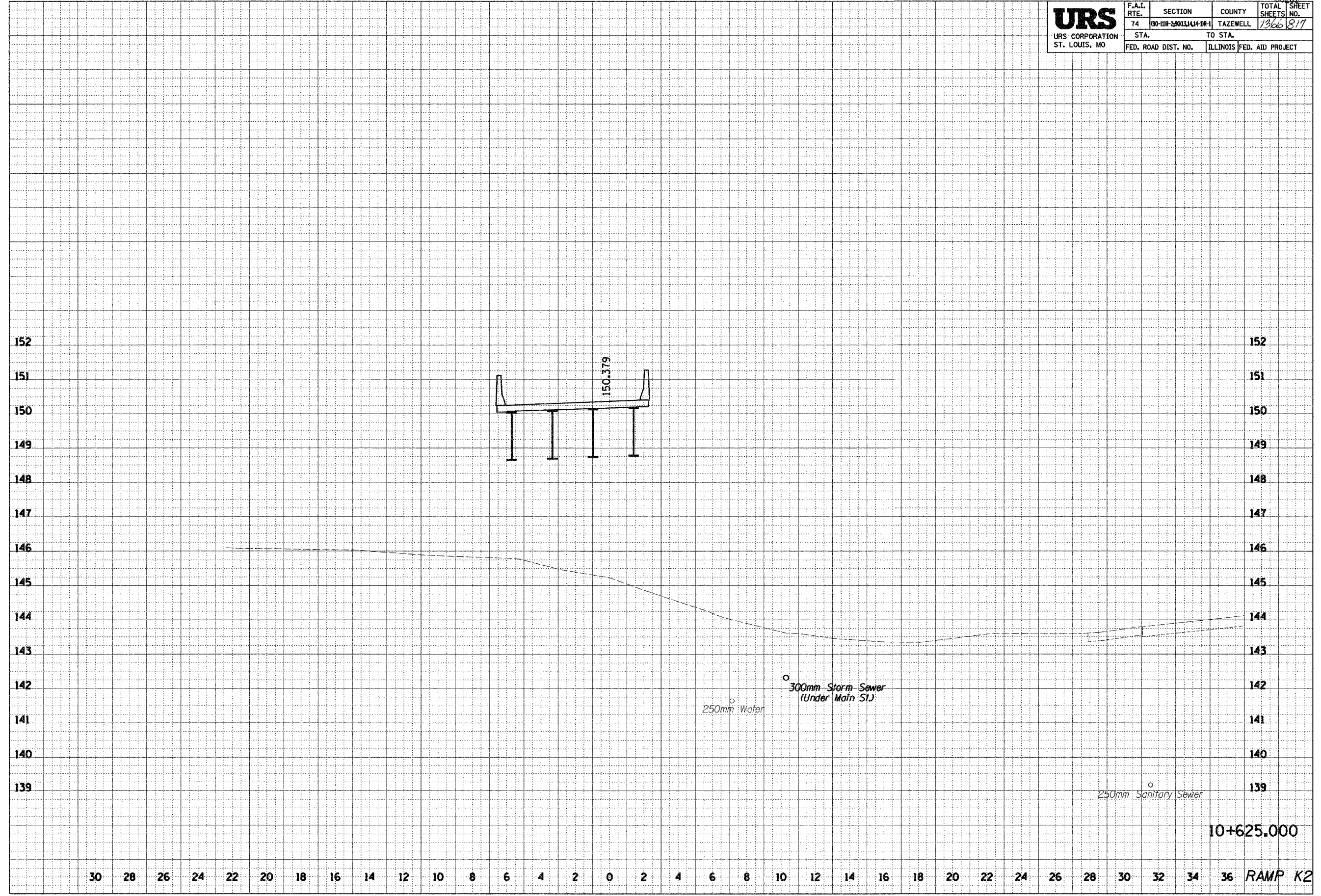
\\nas02\proj\151708-2\DWG\2004-8-30-12.dwg 12/27/2004 8:38:09 AM

30 28 26 24 22 20 18 16 14 12 10 8 6 4 2 0 2 4 6 8 10 12 14 16 18 20 22 24 26 28 30 32 34 36

URS URS CORPORATION ST. LOUIS, MO	F.A.I. RTE.	SECTION	COUNTY	TOTAL SHEETS	SHEET NO.
	74	(90-10R-2)0013,14,1+1R-1	TAZEWELL	1366	817
	STA.		TO STA.		
	FED. ROAD DIST. NO.	ILLINOIS FED. AID PROJECT			

FINAL SURVEY	SURVEYED	DATE
NOTE BOOK	PLOTTED	
NO.	AREAS	
	CHECKED	

ORIGINAL SURVEY	SURVEYED	DATE
NOTE BOOK	PLOTTED	
NO.	AREAS	
	CHECKED	



10+625.000

30 28 26 24 22 20 18 16 14 12 10 8 6 4 2 0 2 4 6 8 10 12 14 16 18 20 22 24 26 28 30 32 34 36 RAMP K2

\\nas108-2\proj\108-2\108-2.dwg 12/21/2004 9:11:10 AM

30 28 26 24 22 20 18 16 14 12 10 8 6 4 2 0 2 4 6 8 10 12 14 16 18 20 22 24 26 28 30 32 34 36

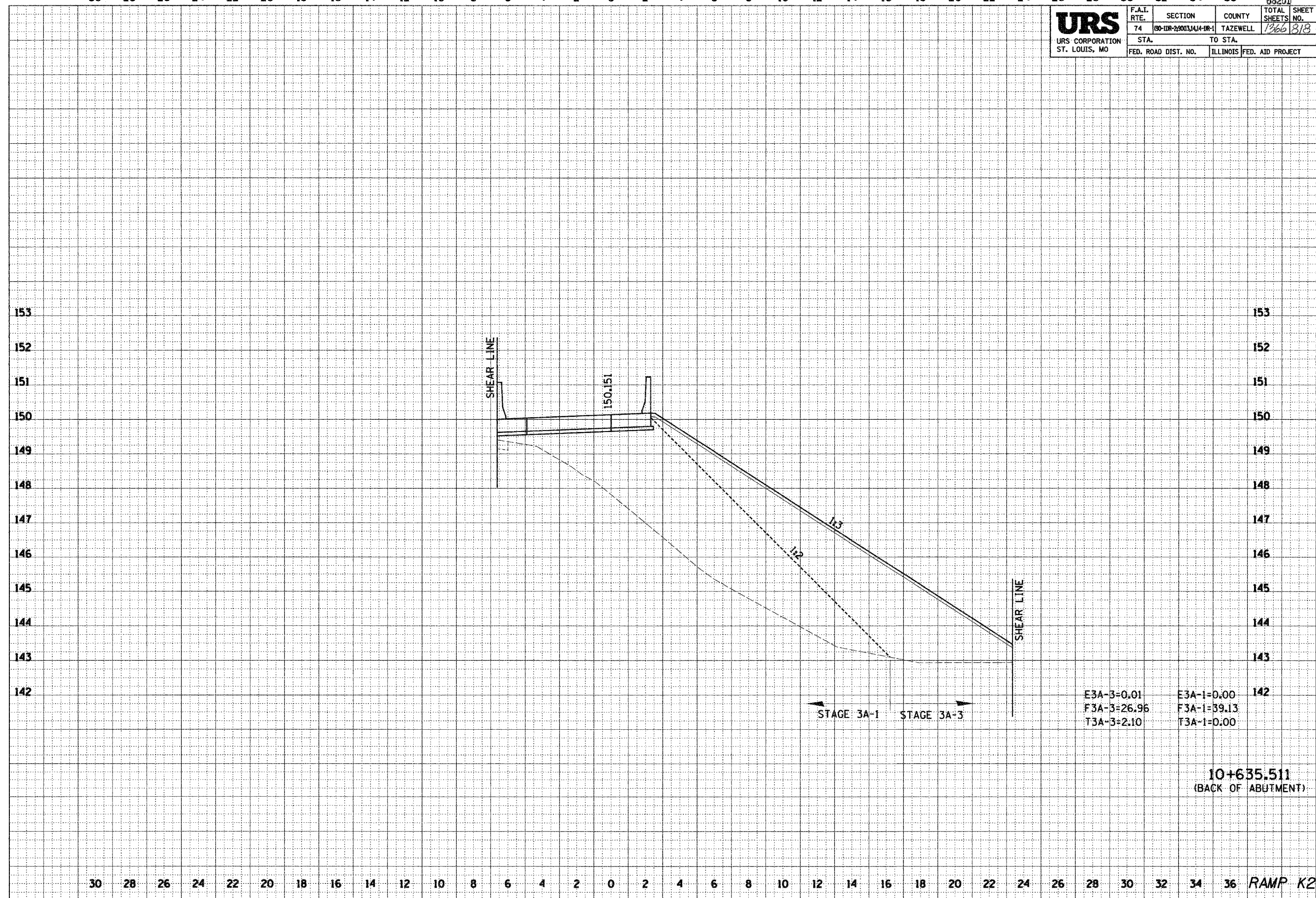


F.A.I. RTE.	SECTION	COUNTY	TOTAL SHEETS	SHEET NO.
74	09-10R-29003A(4-18-1)	TAZEWELL	1266	818
STA.		TO STA.		
FED. ROAD DIST. NO.		ILLINOIS	FED. AID PROJECT	

882011

FINAL SURVEY	DATE
SURVEYED	
PLOTTED	
AREAS CHECKED	
NOTE BOOK NO.	

ORIGINAL SURVEY	DATE
SURVEYED	
PLOTTED	
AREAS CHECKED	
NOTE BOOK NO.	



10+635.511
(BACK OF ABUTMENT)

30 28 26 24 22 20 18 16 14 12 10 8 6 4 2 0 2 4 6 8 10 12 14 16 18 20 22 24 26 28 30 32 34 36 RAMP K2

HP LS BE I 7092/22/21 uhp 24MS 501514_Ver_2_868004

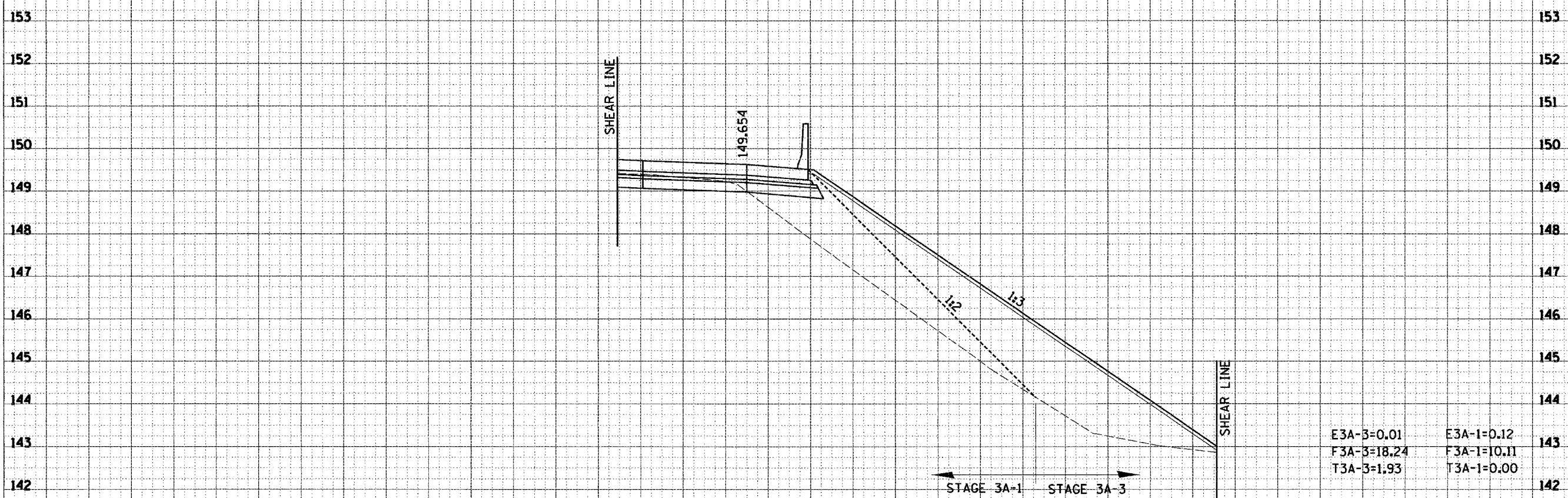
30 28 26 24 22 20 18 16 14 12 10 8 6 4 2 0 2 4 6 8 10 12 14 16 18 20 22 24 26 28 30 32 34 36 68201



F.A.I. RTE.	SECTION	COUNTY	TOTAL SHEETS	SHEET NO.
74	90-10R-2(9003,14,14-1R-1)	TAZEWELL	1366	821
STA.		TO STA.		
FED. ROAD DIST. NO.		ILLINOIS	FED. AID PROJECT	

FINAL SURVEY	DATE
BY	
NO.	
AREAS CHECKED	

ORIGINAL SURVEY	DATE
BY	
NO.	
AREAS CHECKED	

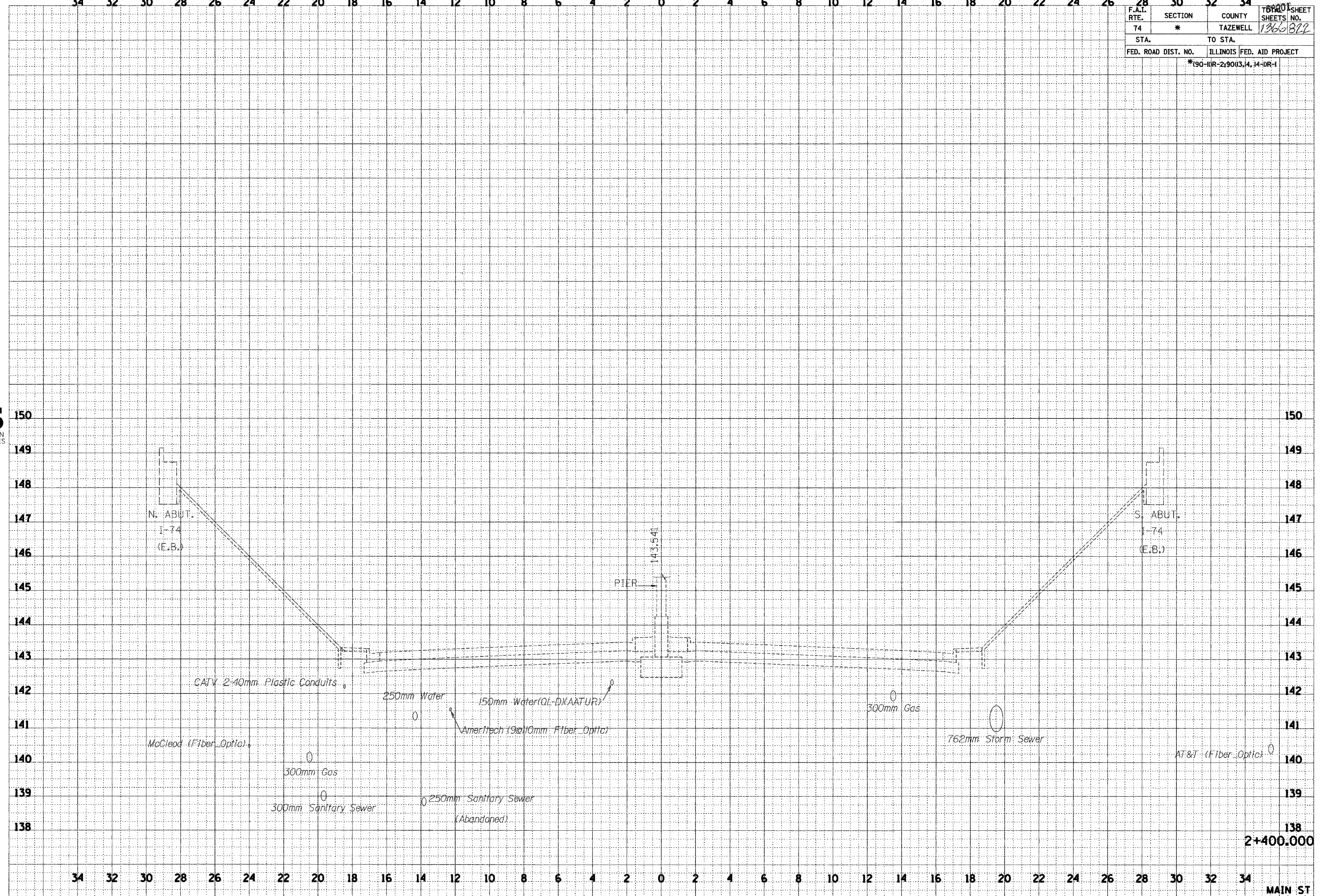


10+675.000

30 28 26 24 22 20 18 16 14 12 10 8 6 4 2 0 2 4 6 8 10 12 14 16 18 20 22 24 26 28 30 32 34 36 RAMP K2

F.A.I. RTE.	SECTION	COUNTY	TOWNSHIP	SHEET NO.
74	*	TAZEWELL	1360	822
STA.	TO STA.			
FED. ROAD DIST. NO.	ILLINOIS	FED. AID PROJECT		
		*190-11R-2190(3,4,14-1R-1		

34 32 30 28 26 24 22 20 18 16 14 12 10 8 6 4 2 0 2 4 6 8 10 12 14 16 18 20 22 24 26 28 30 32 34



34 32 30 28 26 24 22 20 18 16 14 12 10 8 6 4 2 0 2 4 6 8 10 12 14 16 18 20 22 24 26 28 30 32 34 MAIN ST

FINAL SURVEY	DATE
BY	
REVIEWED	
PLOTTED	
NOTE BOOK	
AREAS CHECKED	
NO.	



ORIGINAL SURVEY	DATE
BY	
REVIEWED	
PLOTTED	
NOTE BOOK	
AREAS CHECKED	
NO.	

\\nas101\5888.dgn 12/16/2004 3:46:53 PM

138
2+400.000

D:\projects\101101-5am.dgn 12/16/2004 3:47:22 PM

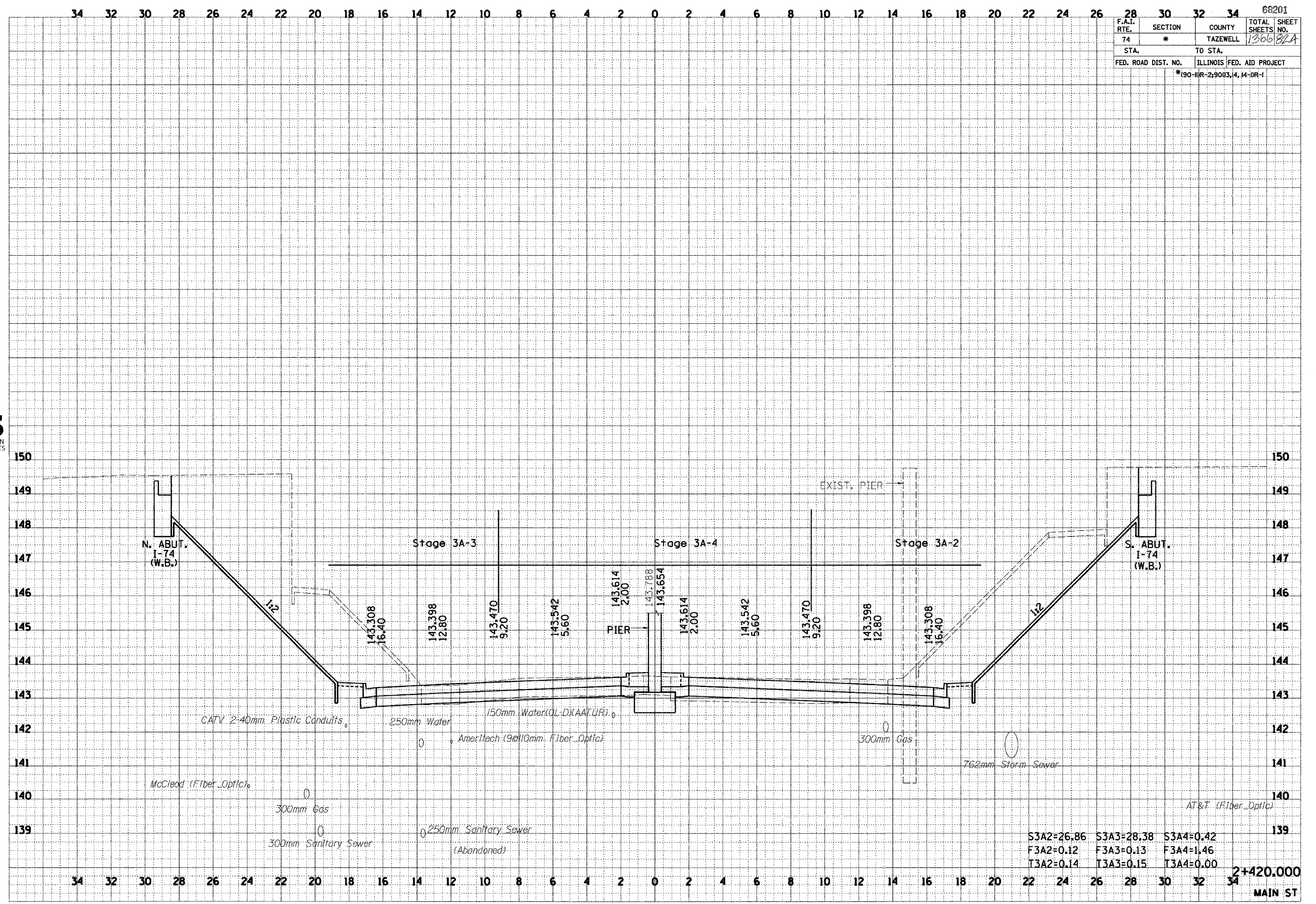
86201

F.A.I. RTE.	SECTION	COUNTY	TOTAL SHEETS	SHEET NO.
74	*	TAZEWELL	1306	82A
STA.	TO STA.			
FED. ROAD DIST. NO.	ILLINOIS FED. AID PROJECT			
	*190-IIR-29003,4,14-DR-1			

FINAL SURVEY	BY	DATE
PLOTTED		
NOTE BOOK		
AREAS CHECKED		
NO.		



ORIGINAL SURVEY	BY	DATE
PLOTTED		
NOTE BOOK		
AREAS CHECKED		
NO.		



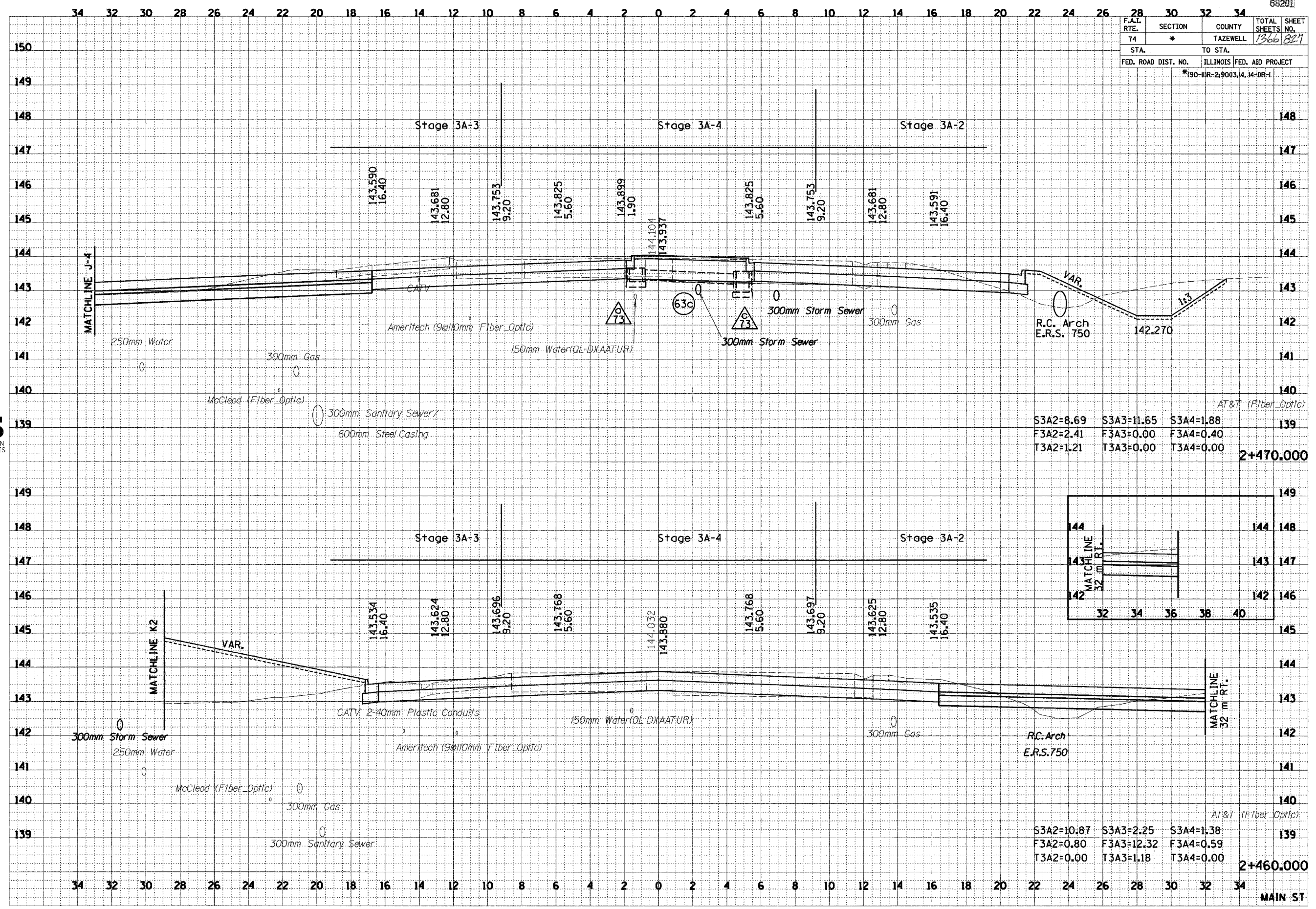
S3A2=26.86	S3A3=28.38	S3A4=0.42
F3A2=0.12	F3A3=0.13	F3A4=1.46
T3A2=0.14	T3A3=0.15	T3A4=0.00

2+420.000
MAIN ST

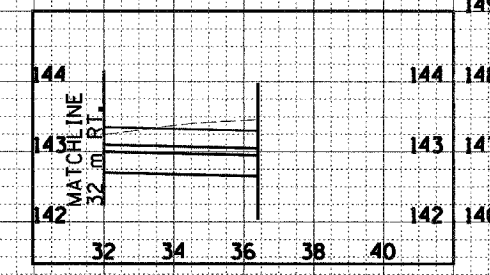
Phase2\ref\101101-5mm.dwg 12/16/2004 3:52:30 PM

68201

F.A.I. RTE.	SECTION	COUNTY	TOTAL SHEETS	SHEET NO.
74	*	TAZEWELL	1366	827
STA.		TO STA.		
FED. ROAD DIST. NO.		ILLINOIS FED. AID PROJECT		
*190-11R-2190(3,4,14-DR-1)				



S3A2=8.69	S3A3=11.65	S3A4=1.88	
F3A2=2.41	F3A3=0.00	F3A4=0.40	
T3A2=1.21	T3A3=0.00	T3A4=0.00	2+470.000



S3A2=10.87	S3A3=2.25	S3A4=1.38	
F3A2=0.80	F3A3=12.32	F3A4=0.59	
T3A2=0.00	T3A3=1.18	T3A4=0.00	2+460.000

FINAL SURVEY	DATE
SURVEYED	
PLOTTED	
NOTE BOOK	
AREAS CHECKED	
NO.	



ORIGINAL SURVEY	DATE
SURVEYED	
PLOTTED	
NOTE BOOK	
AREAS CHECKED	
NO.	

MAIN ST

C:\pbase\2\1\101-5\m\p\12/16/2004 3:53:00

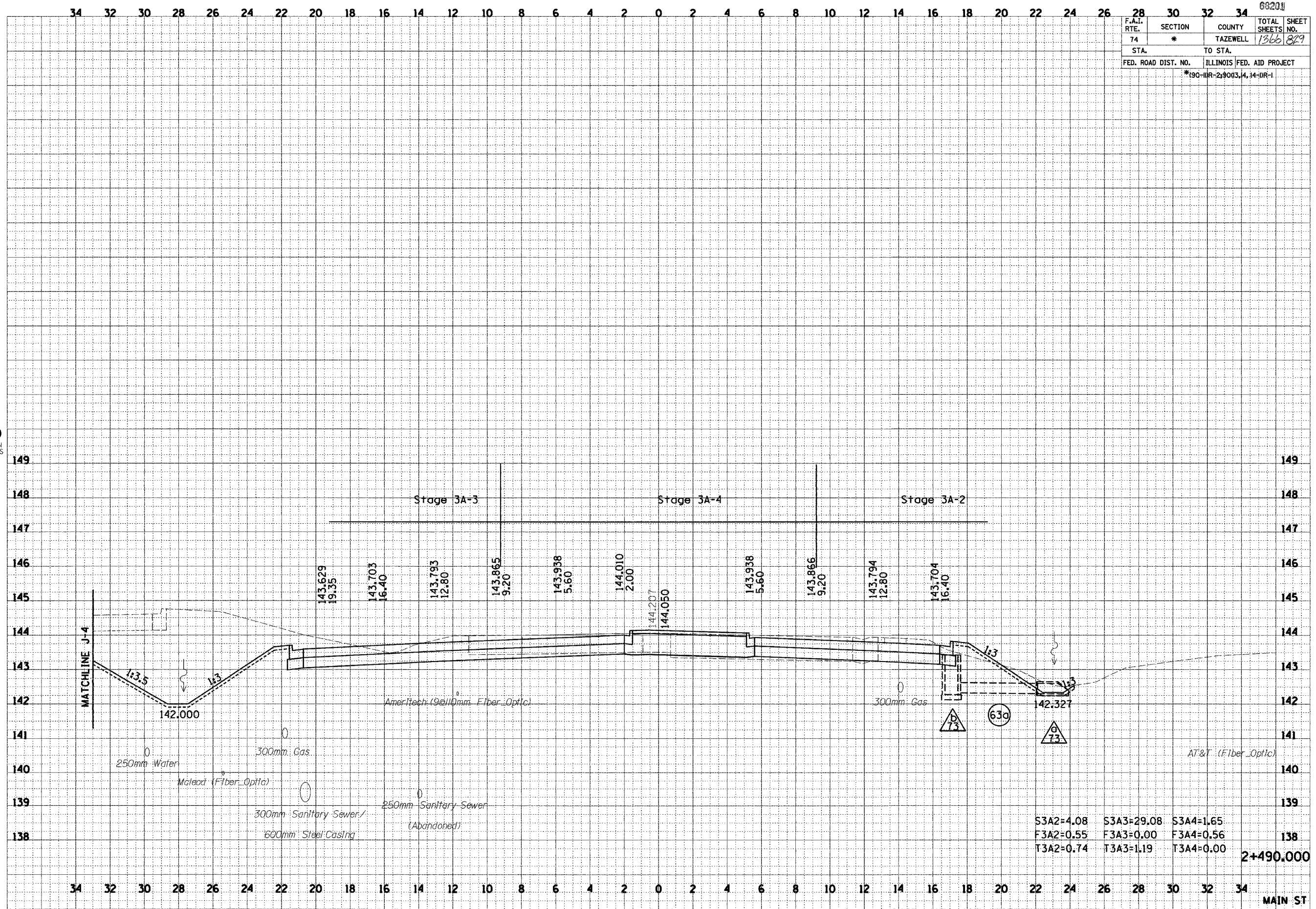
68201

F.A.I. RTE.	SECTION	COUNTY	TOTAL SHEETS	SHEET NO.
74	*	TAZEWELL	1366	829
STA.	TO STA.			
FED. ROAD DIST. NO.	ILLINOIS	FED. AID PROJECT		
*190-11R-2+9003,4,14-1R-1				

FINAL SURVEY	DATE
SURVEYED	
NOTE BOOK	
TEMPLATE	
AREAS	
AREAS CHECKED	

URS
 URS CORPORATION
 DECATUR, ILLINOIS

ORIGINAL SURVEY	DATE
SURVEYED	
NOTE BOOK	
TEMPLATE	
AREAS	
AREAS CHECKED	



MAIN ST

D:\base2\ref\101101-5mm.dgn 12/15/2004 3:53:17 PM

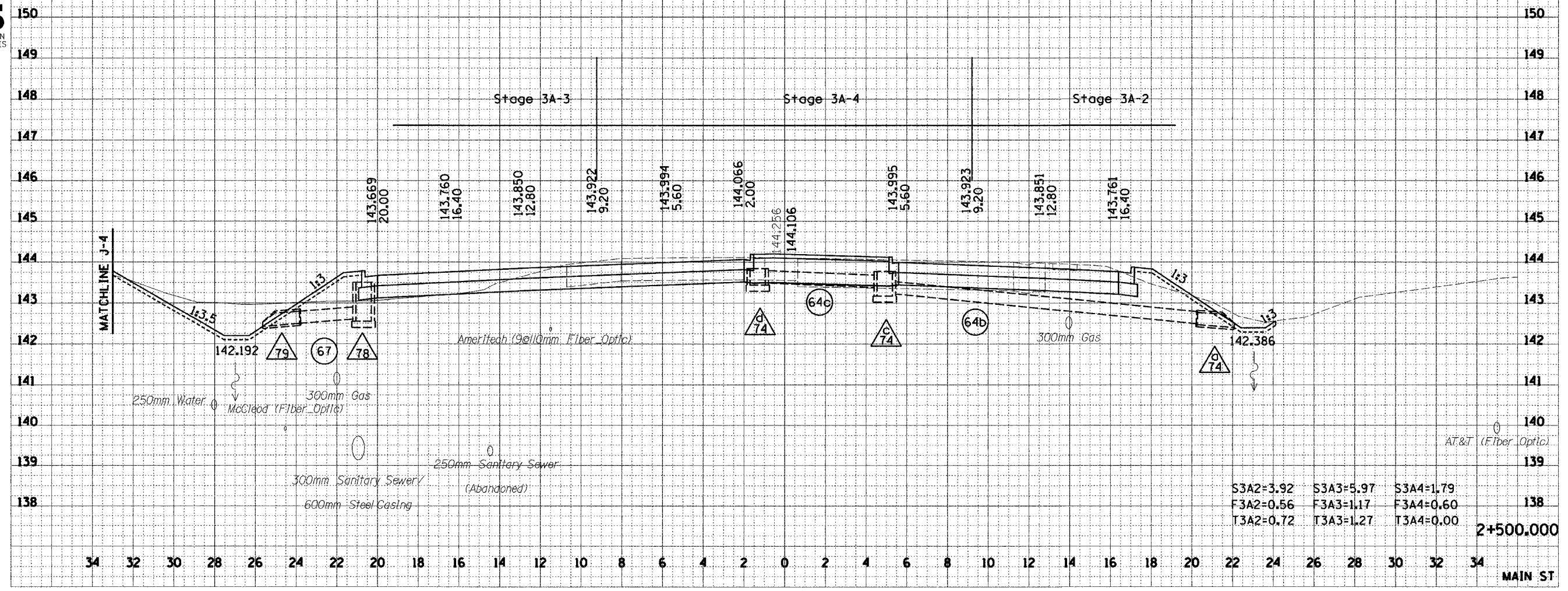
34 32 30 28 26 24 22 20 18 16 14 12 10 8 6 4 2 0 2 4 6 8 10 12 14 16 18 20 22 24 26 28 30 32 34 68201

F.A.I. RTE.	SECTION	COUNTY	TOTAL SHEETS	SHEET NO.
74	*	TAZEWELL	126	890
STA.		TO STA.		
FED. ROAD DIST. NO.		ILLINOIS FED. AID PROJECT		
*190-DR-290(3,4,14-DR-1				

FINAL SURVEY	BY	DATE
SURVEYED		
PLOTTED		
NOTE BOOK		
AREAS		
CHECKED		

URS
URS CORPORATION
DECATUR, ILLINOIS

ORIGINAL SURVEY	BY	DATE
SURVEYED		
PLOTTED		
NOTE BOOK		
AREAS		
CHECKED		



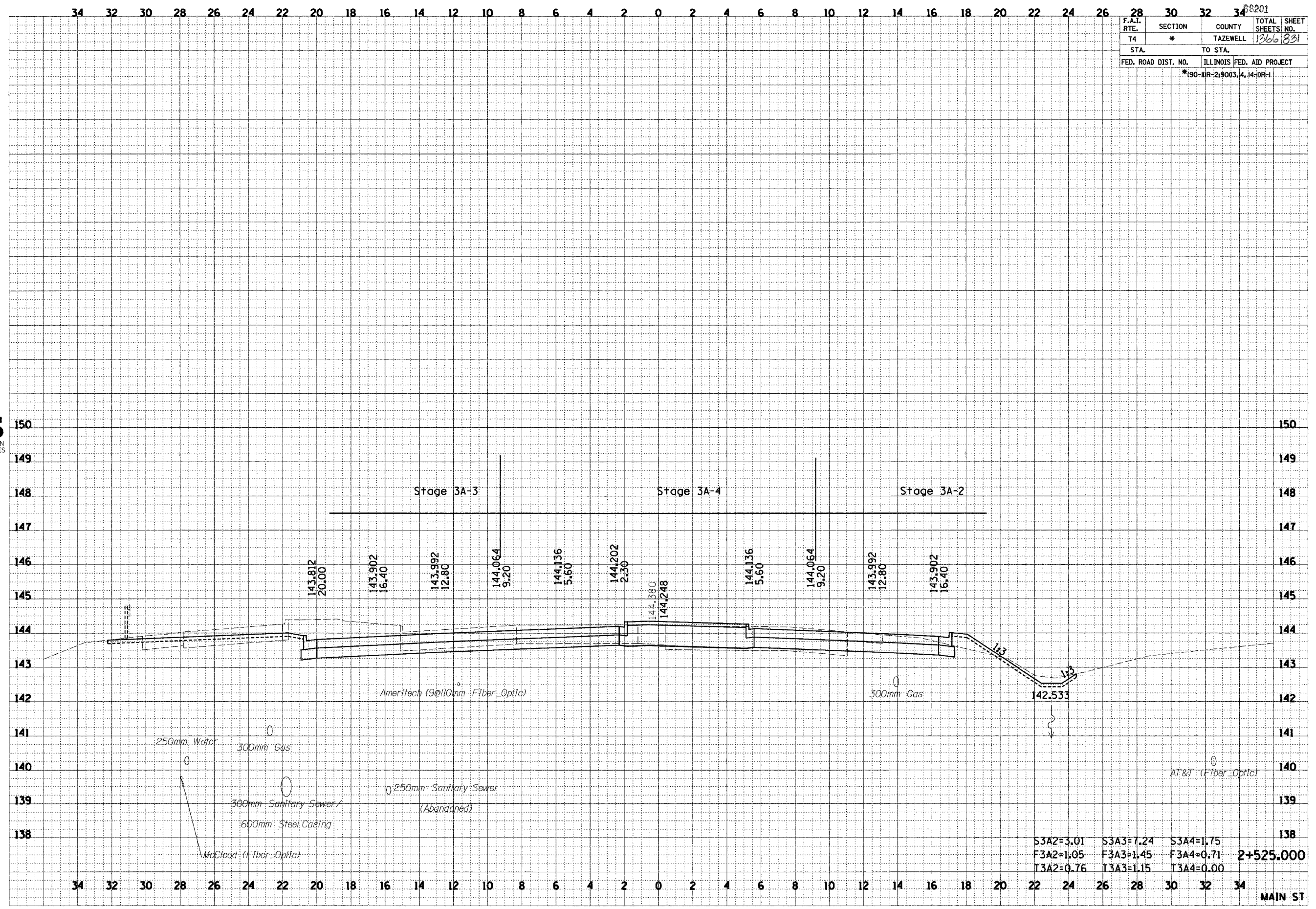
\\nas1101\5mm.dgn 12/16/2004 3:53:23 PM

F.A.I. RTE.	SECTION	COUNTY	TOTAL SHEETS	SHEET NO.
74	*	TAZEWELL	1306	831
STA.		TO STA.		
FED. ROAD DIST. NO.		ILLINOIS FED. AID PROJECT		
*190-11R-2190(3,4,14-11R-1)				

FINAL SURVEY	DATE
SURVEYED	
PLOTTED	
NOTE BOOK	
AREAS	
CHECKED	
NO.	



ORIGINAL SURVEY	DATE
SURVEYED	
PLOTTED	
NOTE BOOK	
AREAS	
CHECKED	
NO.	



S3A2=3.01	S3A3=7.24	S3A4=1.75	
F3A2=1.05	F3A3=1.45	F3A4=0.71	2+525.000
T3A2=0.76	T3A3=1.15	T3A4=0.00	

MAIN ST

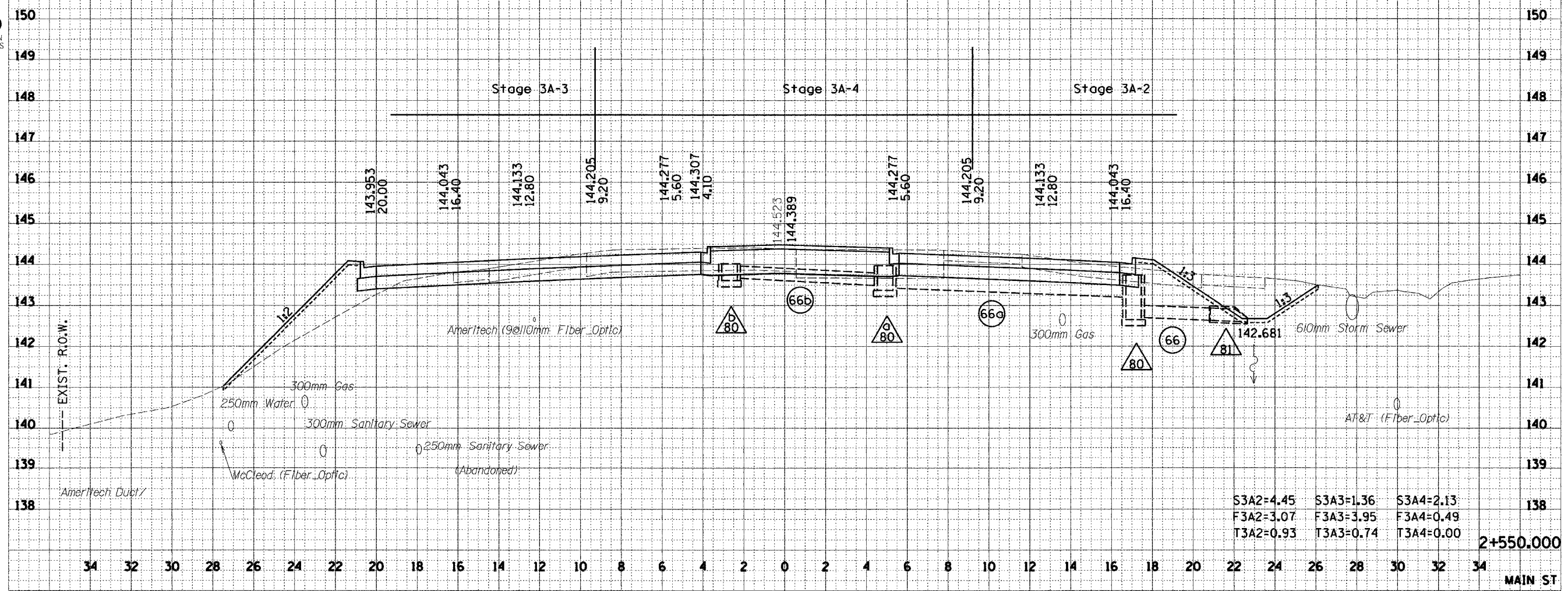
34 32 30 28 26 24 22 20 18 16 14 12 10 8 6 4 2 0 2 4 6 8 10 12 14 16 18 20 22 24 26 28 30 32 34

F.A.I. RTE.	SECTION	COUNTY	TOTAL SHEETS	SHEET NO.
74	*	TAZEWELL	136	831
STA.		TO STA.		
FED. ROAD DIST. NO.		ILLINOIS FED. AID PROJECT		
*190-11R-219003,4,14-1R-1				

FINAL SURVEY	DATE
SURVEYED BY	
NOTE BOOK NO.	
AREAS CHECKED	
AREAS CHECKED	



ORIGINAL SURVEY	DATE
SURVEYED BY	
NOTE BOOK NO.	
AREAS CHECKED	
AREAS CHECKED	



S3A2=4.45	S3A3=1.36	S3A4=2.13
F3A2=3.07	F3A3=3.95	F3A4=0.49
T3A2=0.93	T3A3=0.74	T3A4=0.00

2+550.000

34 32 30 28 26 24 22 20 18 16 14 12 10 8 6 4 2 0 2 4 6 8 10 12 14 16 18 20 22 24 26 28 30 32 34

MAIN ST

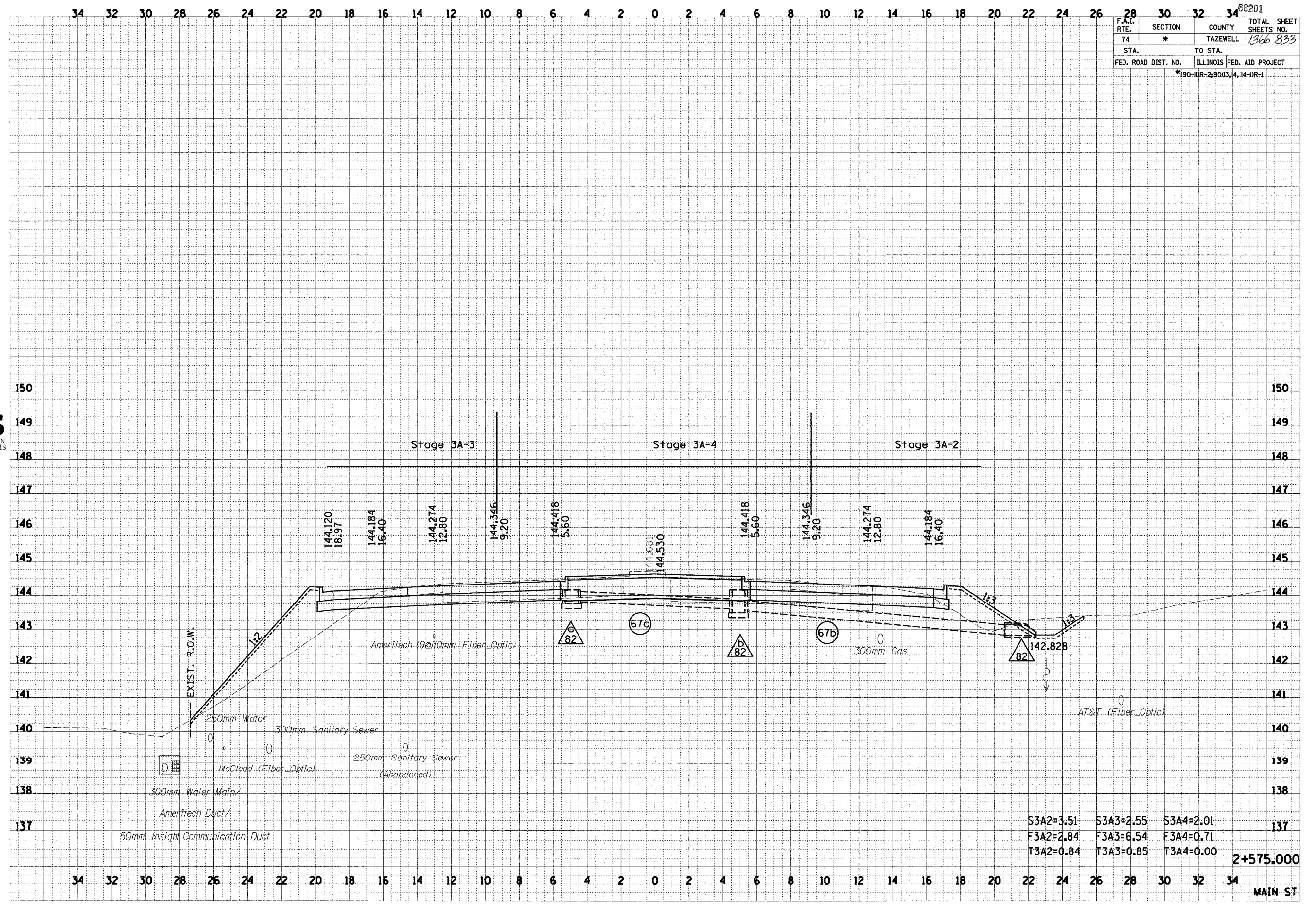
K:\95-35-3-70\2007-12\16\2007-3-35-35-35.dwg

F.A.I. RTE.	SECTION	COUNTY	TOTAL SHEETS	SHEET NO.
74	*	TAZEWELL	1366	833
STA.		TO STA.		
FED. ROAD DIST. NO.		ILLINOIS FED. AID PROJECT		
*190-11R-219003,4,14-1R-1				

FINAL SURVEY	BY	DATE
SURVEYED		
PLOTTED		
NOTE BOOK		
AREAS CHECKED		
NO.		



ORIGINAL SURVEY	BY	DATE
SURVEYED		
PLOTTED		
NOTE BOOK		
AREAS CHECKED		
NO.		

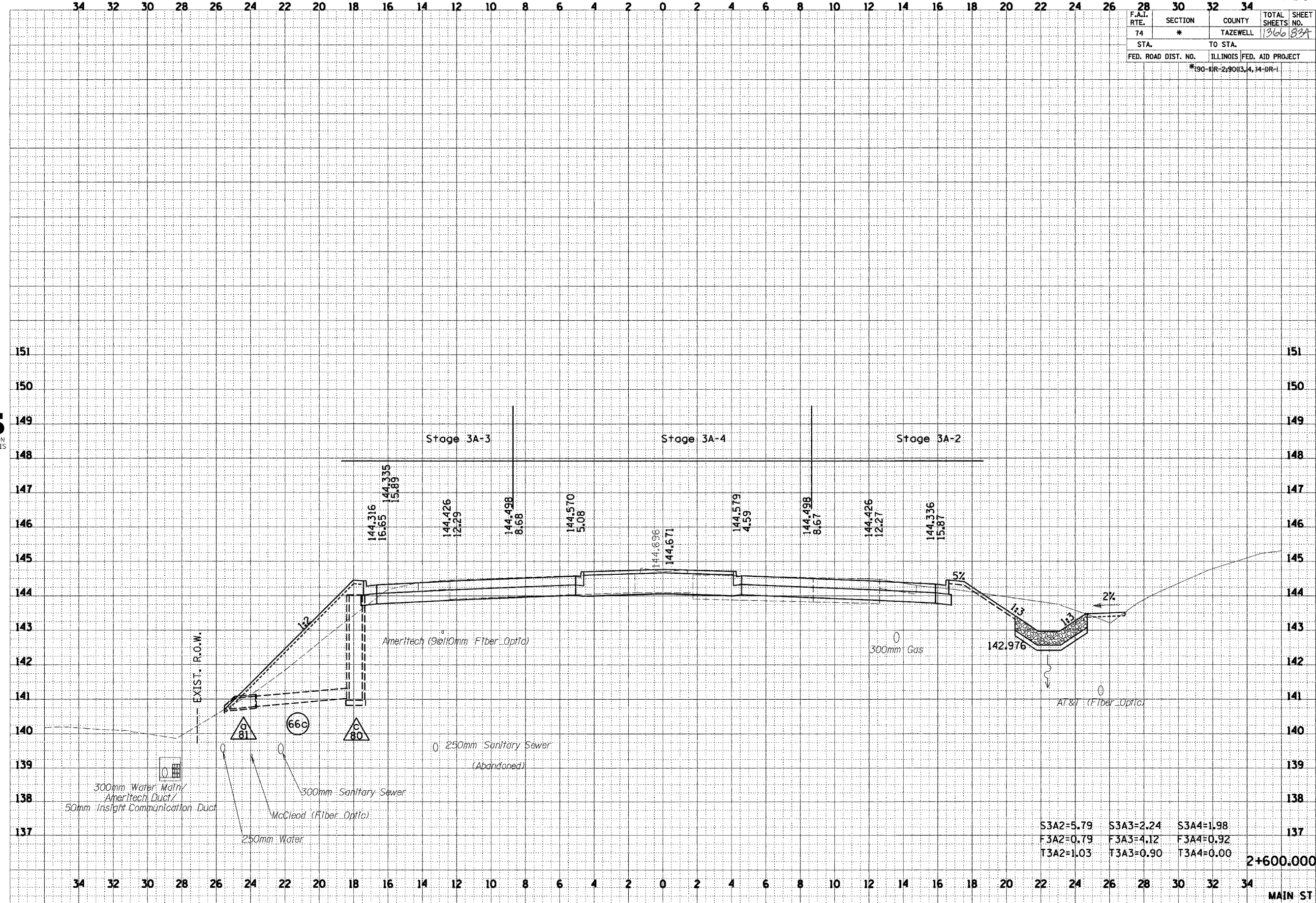


S3A2=3.51	S3A3=2.55	S3A4=2.01
F3A2=2.84	F3A3=6.54	F3A4=0.71
T3A2=0.84	T3A3=0.85	T3A4=0.00

2+575.000

MAIN ST

F.A.I. RTE.	SECTION	COUNTY	TOTAL SHEETS	SHEET NO.
74	*	TAZEWELL	1366	83A
STA.	TO STA.			
FED. ROAD DIST. NO.	ILLINOIS FED. AID PROJECT			
	*190-11R-219003,4,14-1R-1			



BY	DATE
BY	DATE



BY	DATE
BY	DATE

D:\Phase2\Ver\13101-588.dwg 12/16/2004 3:55:49 PM

2+600.000

MAIN ST

\\nas02\proj\151101-5mm.dgn 12/16/2004 3:53:56 PM

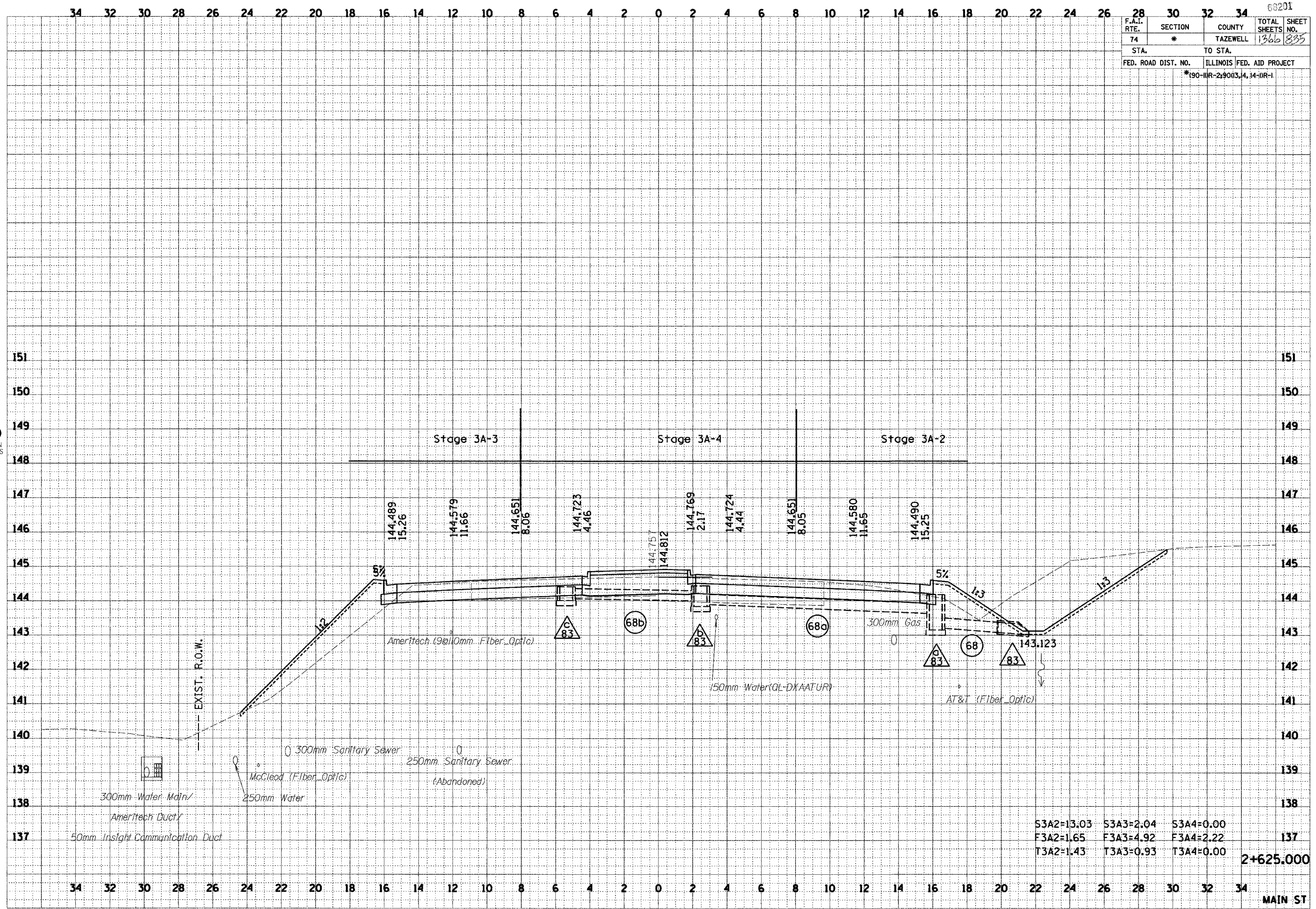
60201

F.A.I. RTE.	SECTION	COUNTY	TOTAL SHEETS	SHEET NO.
74	*	TAZEWELL	1360	835
STA.		TO STA.		
FED. ROAD DIST. NO.		ILLINOIS	FED. AID PROJECT	
		*(90-III-2-90(3,4,14-III-1		

FINAL SURVEY	DATE
SURVEYED	
NOTE BOOK	
AREAS	
CHECKED	

URS
URS CORPORATION
DECATUR, ILLINOIS

ORIGINAL SURVEY	DATE
SURVEYED	
NOTE BOOK	
AREAS	
CHECKED	



S3A2=13.03	S3A3=2.04	S3A4=0.00
F3A2=1.65	F3A3=4.92	F3A4=2.22
T3A2=1.43	T3A3=0.93	T3A4=0.00

2+625.000

MAIN ST

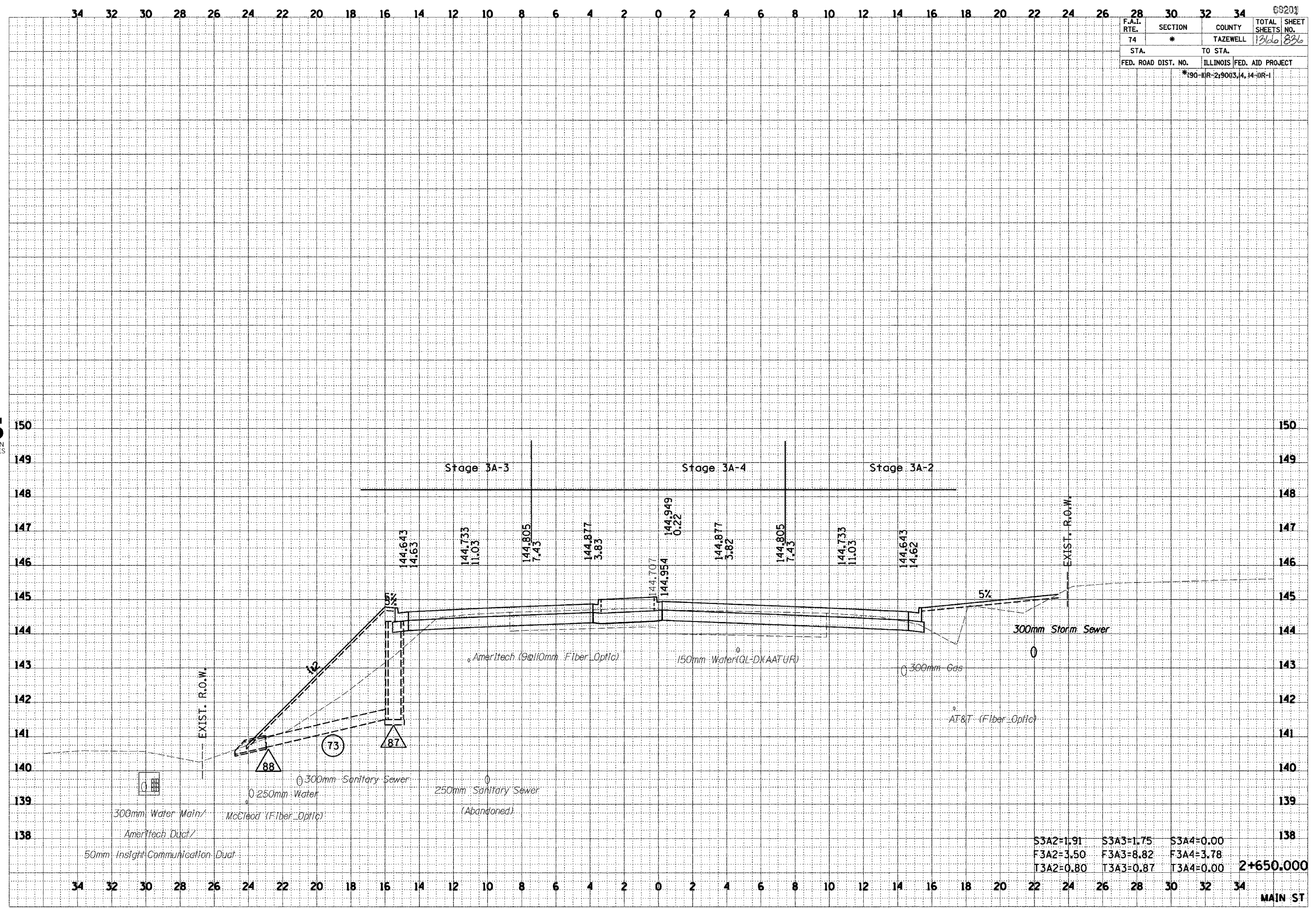
D:\p1962\p1962\101-5am.dgn 12/16/2004 3:54:02 PM

F.A.I. RTE.	SECTION	COUNTY	TOTAL SHEETS	SHEET NO.
74	*	TAZEWELL	1960	896
STA.		TO STA.		
FED. ROAD DIST. NO.		ILLINOIS FED. AID PROJECT		
*190-11R-2,9003,4,14-DR-1				

FINAL SURVEY	DATE
SURVEYED	
PLOTTED	
NOTE BOOK	
AREAS	
CHECKED	



ORIGINAL SURVEY	DATE
SURVEYED	
PLOTTED	
NOTE BOOK	
AREAS	
CHECKED	

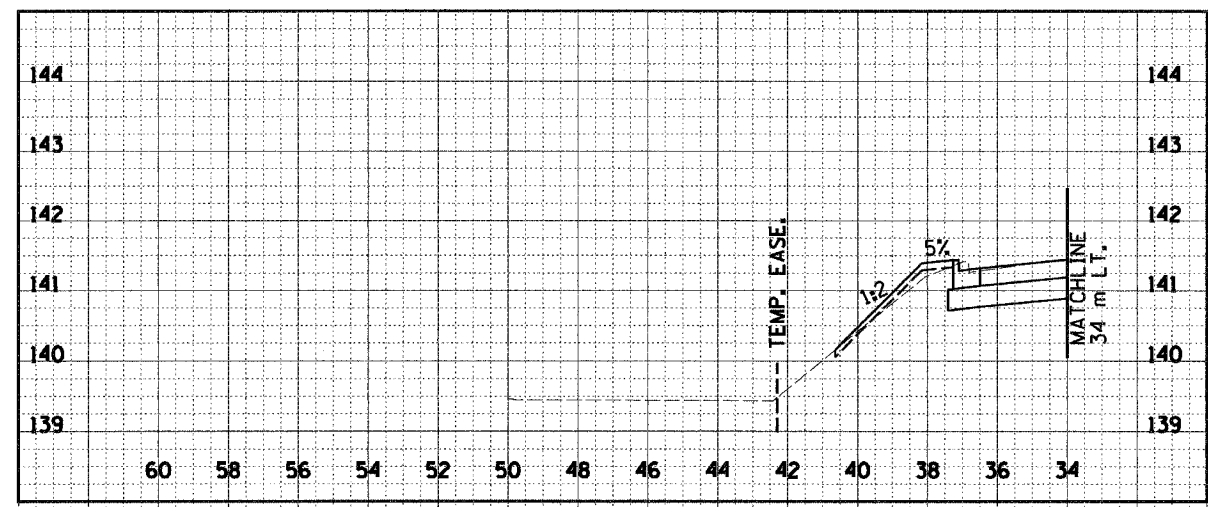


S3A2=1.91	S3A3=1.75	S3A4=0.00
F3A2=3.50	F3A3=8.82	F3A4=3.78
T3A2=0.80	T3A3=0.87	T3A4=0.00

2+650.000

MAIN ST

F.A.I. RTE.	SECTION	COUNTY	TOTAL SHEETS	SHEET NO.
74	*	TAZEWELL	1300	837
STA. TO STA.		ILLINOIS FED. AID PROJECT		
*190-III-290(3,4,14)-DR-1				

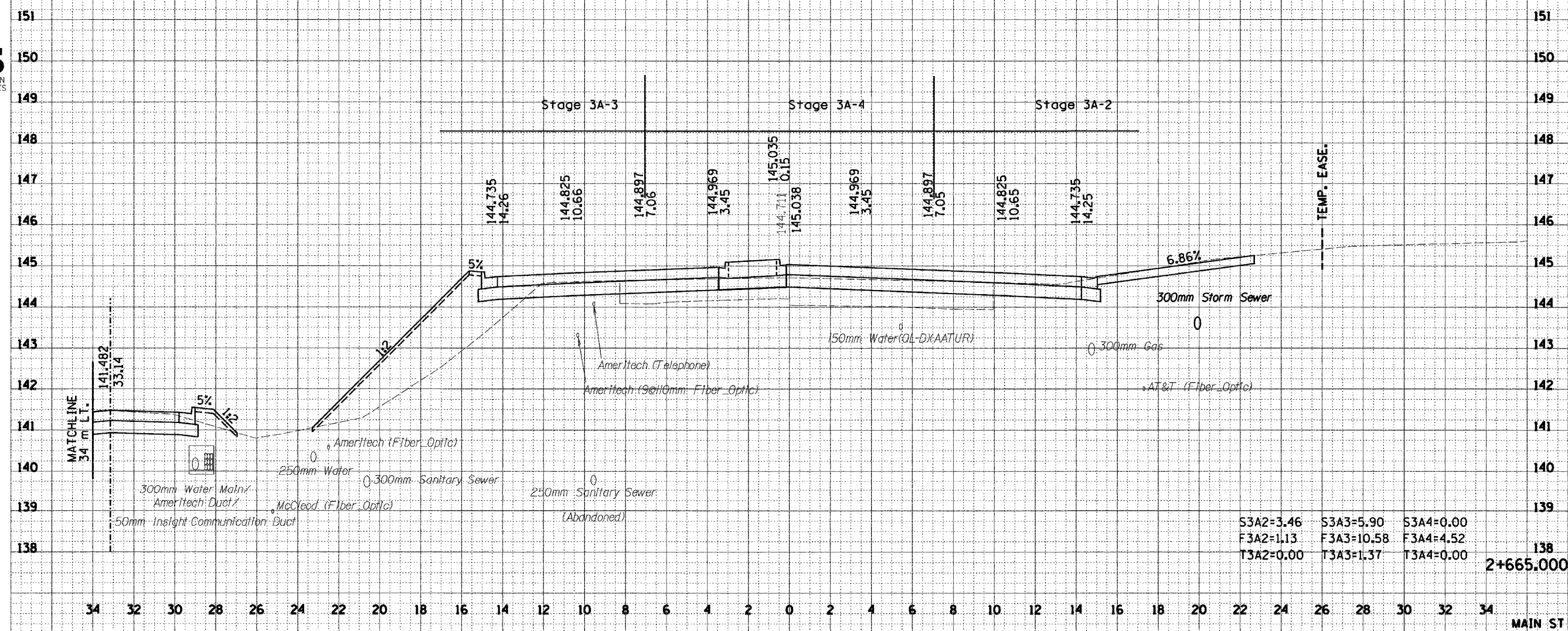


34 32 30 28 26 24 22 20 18 16 14 12 10 8 6 4



BY	DATE

BY	DATE

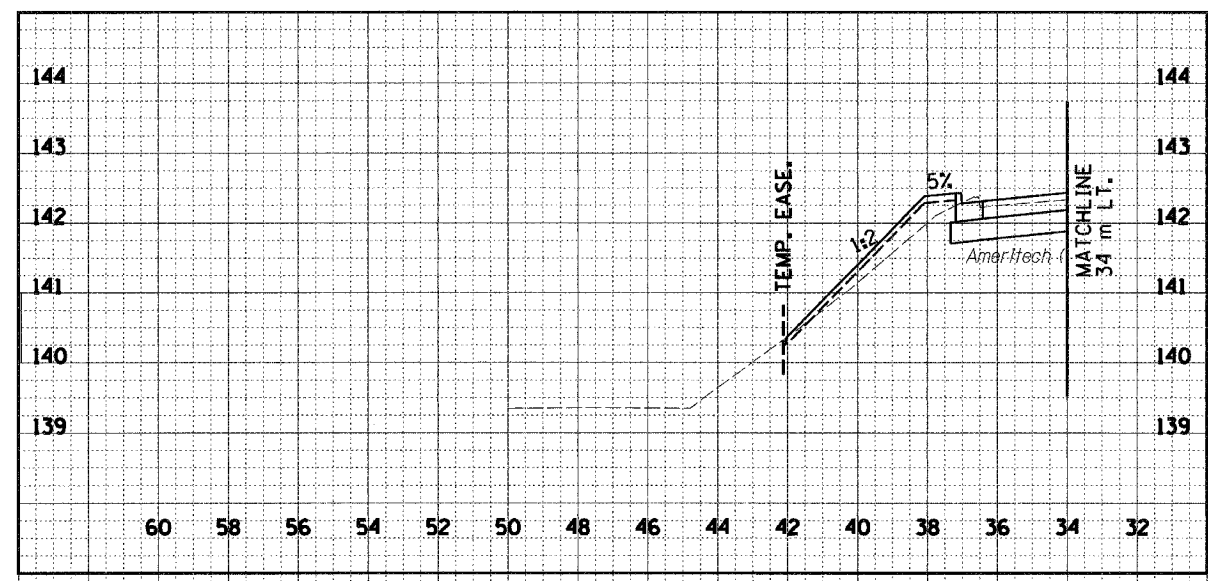


S3A2=3.46	S3A3=5.90	S3A4=0.00
F3A2=1.13	F3A3=10.58	F3A4=4.52
T3A2=0.00	T3A3=1.37	T3A4=0.00

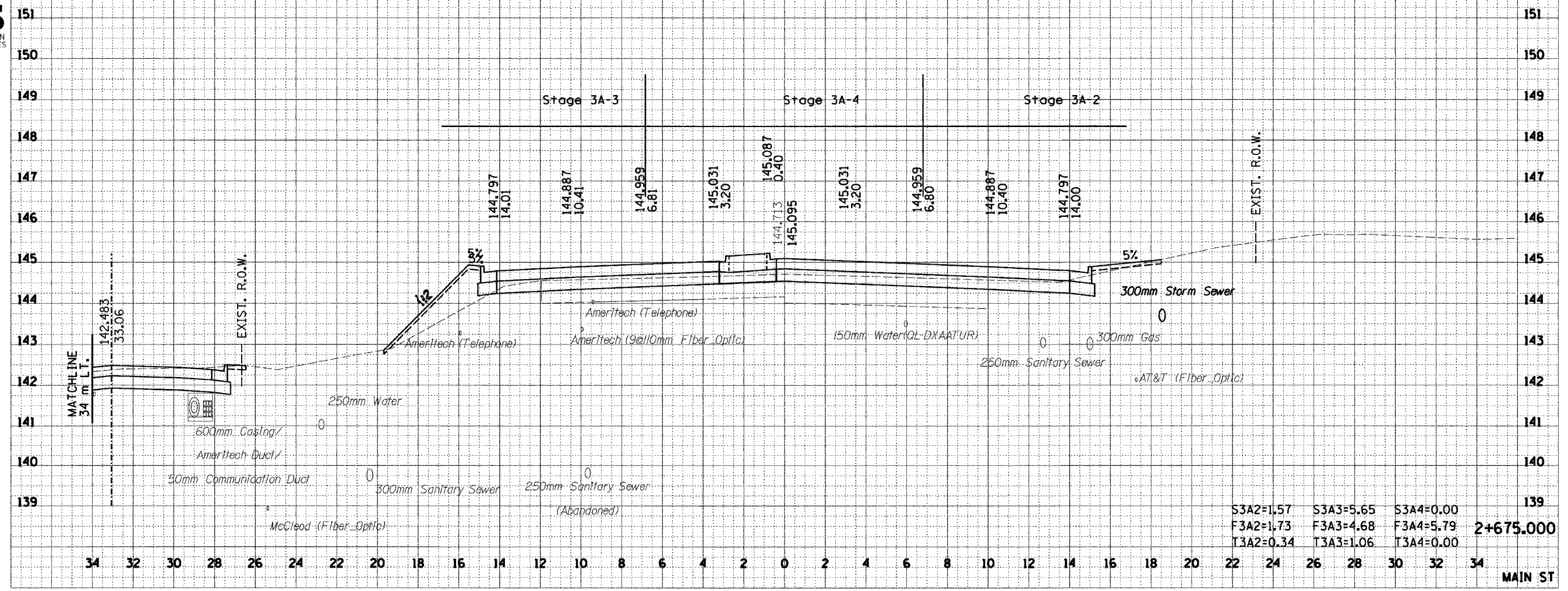
2+665.000

MAIN ST

F.A.I. RTE.	SECTION	COUNTY	TOTAL SHEETS	SHEET NO.
74	*	TAZEWELL	1300	838
STA.	TO STA.			
FED. ROAD DIST. NO.	ILLINOIS	FED. AID PROJECT		
	*190-11R-2190(3,4,14-DR-1			



34 32 30 28 26 24 22 20 18 16 14 12 10 8 6 4



S3A2=1.57	S3A3=5.65	S3A4=0.00	
F3A2=1.73	F3A3=4.68	F3A4=5.79	2+675.000
T3A2=0.34	T3A3=1.06	T3A4=0.00	

MAIN ST

FINAL SURVEY	BY	DATE
SURVEYED		
PLOTTED		
NOTE WORK		
AREAS		
CHECKED		
NO.		

ORIGINAL SURVEY	BY	DATE
SURVEYED		
PLOTTED		
NOTE WORK		
AREAS		
CHECKED		
NO.		

V:\Phase2\ref\101-Sama.dgn 12/16/2004 3:54:16 PM

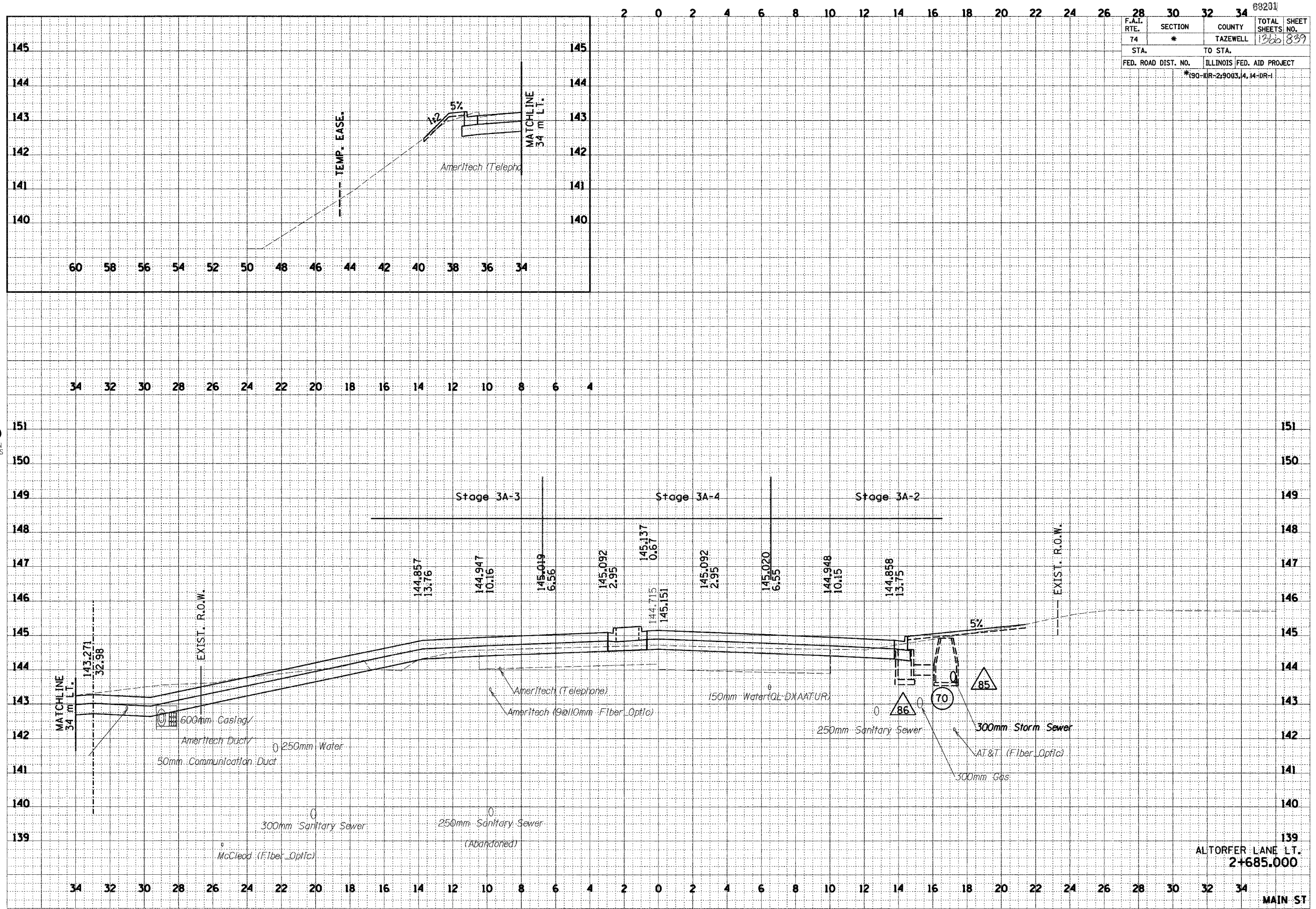
...:\pbase2\proj\1101-Sana.dgn 12/15/2004 3:54:22 PM

F.A.I. RTE.	SECTION	COUNTY	TOTAL SHEETS	SHEET NO.
74	*	TAZEWELL	1366	839
STA.	TO STA.			
FED. ROAD DIST. NO.	ILLINOIS FED. AID PROJECT			
	*190-DR-29003,4,14-DR-1			

FINAL SURVEY	DATE
SURVEYED	
NOTE BOOK	
AREAS CHECKED	

ORIGINAL SURVEY	DATE
SURVEYED	
NOTE BOOK	
AREAS CHECKED	

URS
URS CORPORATION
DECATUR, ILLINOIS



ALTORFER LANE LT.
2+685.000

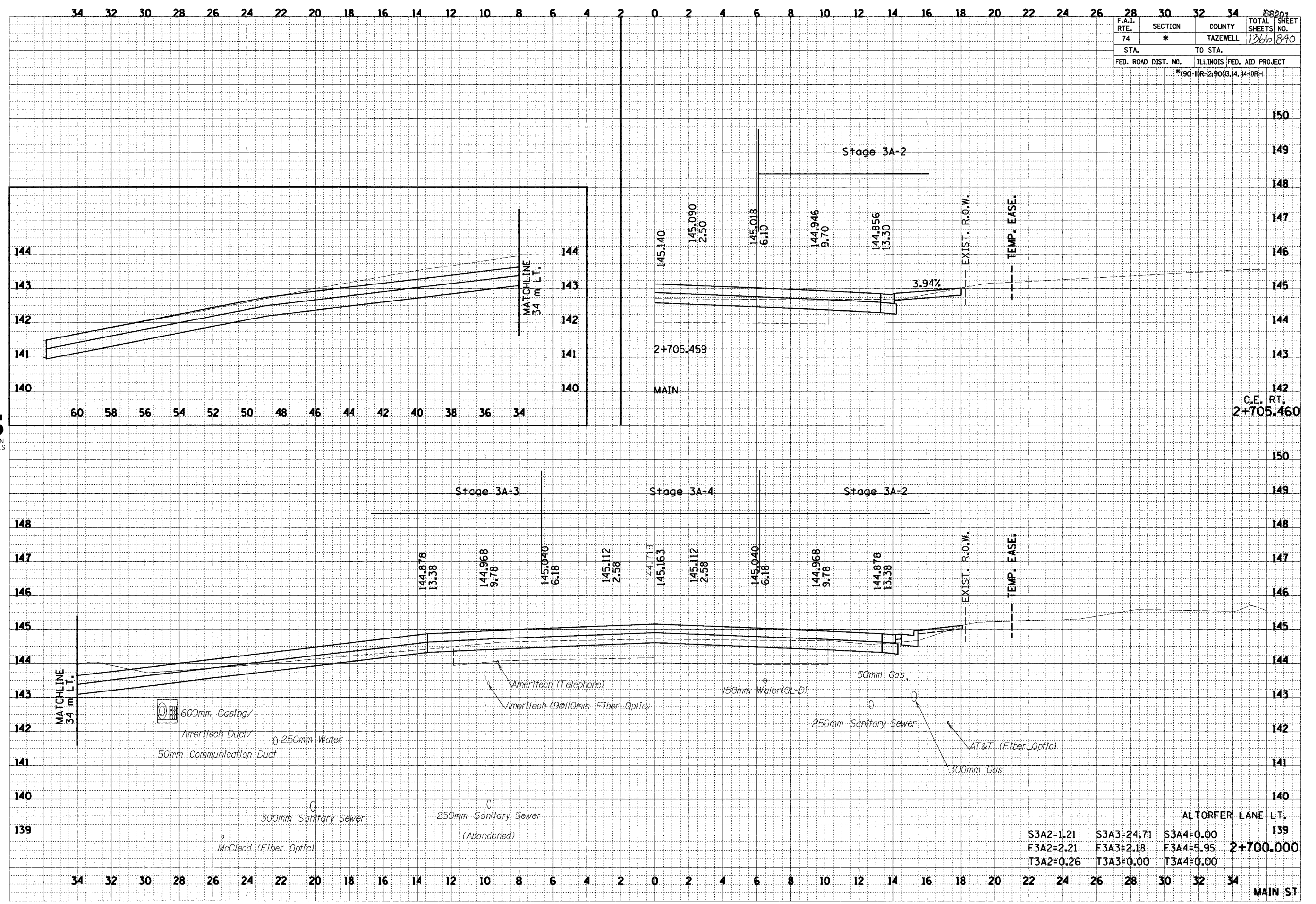
MAIN ST

D:\Users\Veri\181101-5mm.dgn 12/16/2014 3:54:38 PM

BY	DATE
SURVEYED	
PLOTTED	
NOTE BOOK	
AREAS CHECKED	
NO.	



BY	DATE
SURVEYED	
PLOTTED	
NOTE BOOK	
AREAS CHECKED	
NO.	



F.A.I. RTE.	SECTION	COUNTY	TOTAL SHEETS	SHEET NO.
74	*	TAZEWELL	1260	840
STA.		TO STA.		
FED. ROAD DIST. NO.		ILLINOIS FED. AID PROJECT		
		*190-11R-2190(3,4,14)1R-1		

S3A2=1.21	S3A3=24.71	S3A4=0.00	ALTORFER LANE LT.
F3A2=2.21	F3A3=2.18	F3A4=5.95	2+700.000
T3A2=0.26	T3A3=0.00	T3A4=0.00	

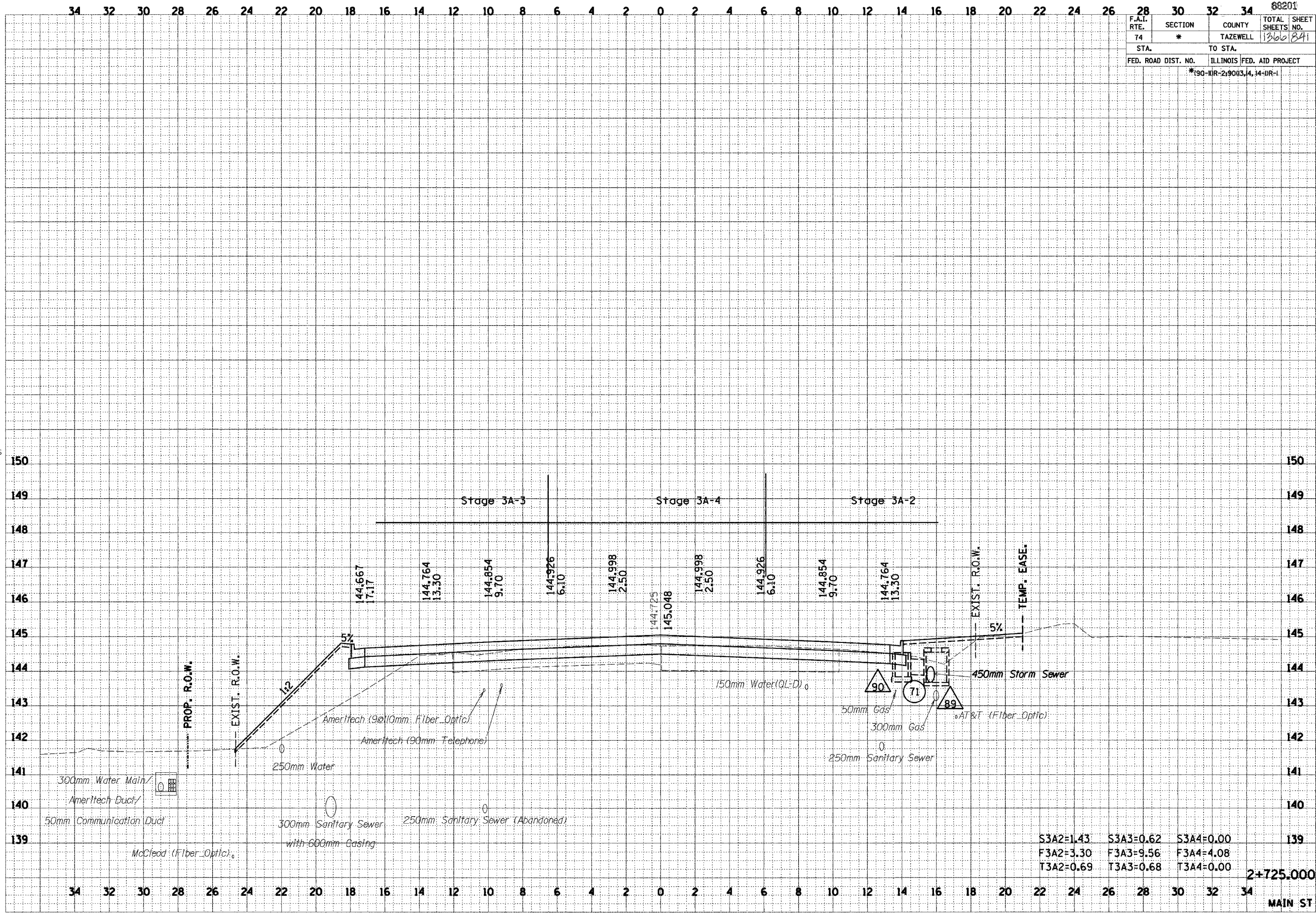
D:\Projects\131101-5am-09\12/16/2004 3:54:38 PM

F.A.I. RTE.		SECTION	COUNTY	TOTAL SHEETS	SHEET NO.
74		*	TAZEWELL	1366	841
STA.		TO STA.			
FED. ROAD DIST. NO.		ILLINOIS FED. AID PROJECT			
*190-11R-219003,4,14-1R-1					

FINAL SURVEY NOTE BOOK NO.	BY	DATE
SURVEYED PLOTTED AREAS CHECKED		



ORIGINAL SURVEY NOTE BOOK NO.	BY	DATE
SURVEYED PLOTTED AREAS CHECKED		



S3A2=1.43	S3A3=0.62	S3A4=0.00
F3A2=3.30	F3A3=9.56	F3A4=4.08
T3A2=0.69	T3A3=0.68	T3A4=0.00

2+725.000

MAIN ST

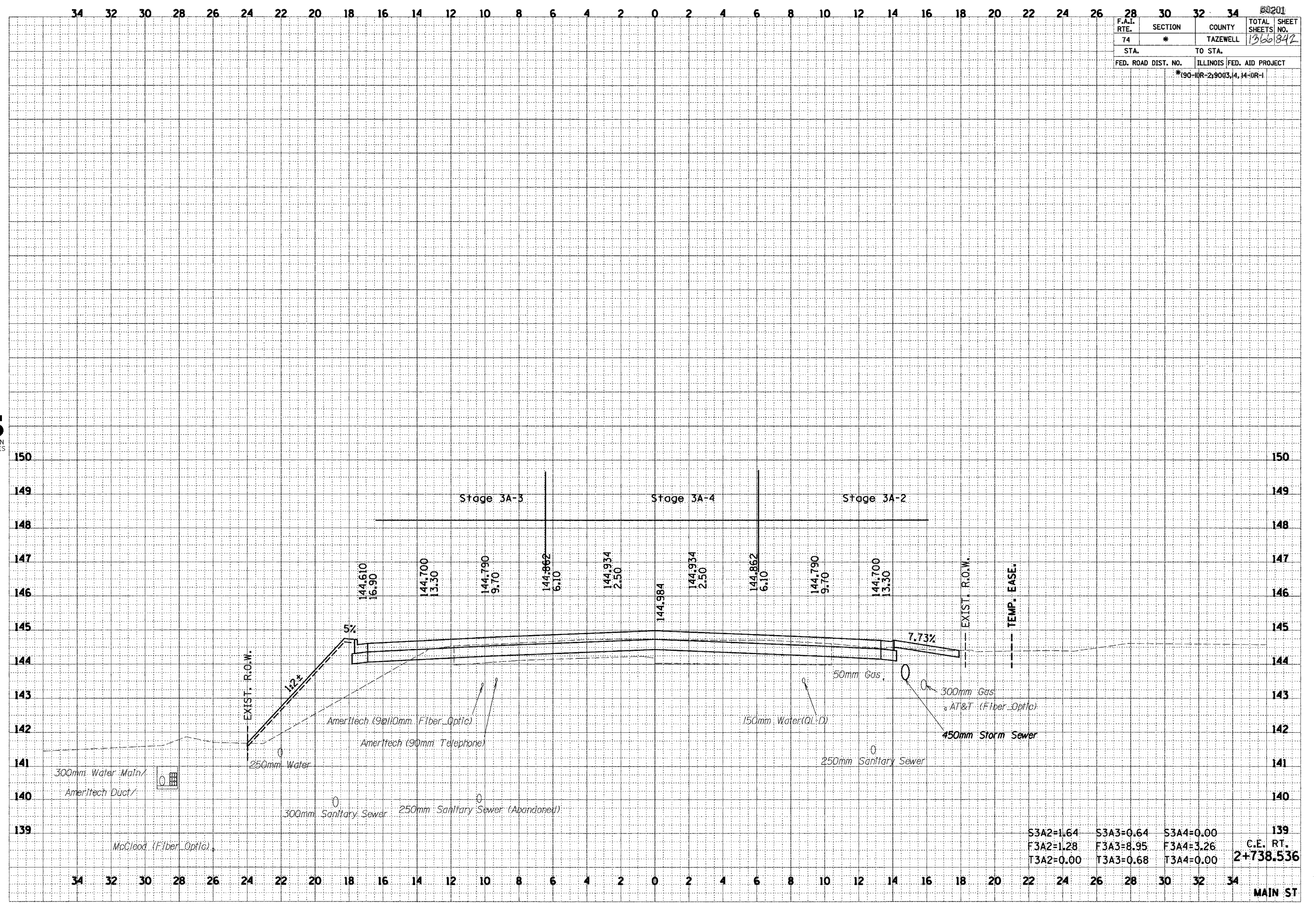
V:\1352\ref\1352\101-5mm.dgn 12/16/2004 3:54:44 PM

F.A.I. RTE.	SECTION	COUNTY	TOTAL SHEETS	SHEET NO.
74	*	TAZEWELL	1360	842
STA.		TO STA.		
FED. ROAD DIST. NO.		ILLINOIS FED. AID PROJECT		
*190-1UR-2:9003,4,14-DR-1				

FINAL SURVEY	BY	DATE
SURVEYED		
PLOTTED		
NOTE BOOK		
AREAS CHECKED		
NO.		



ORIGINAL SURVEY	BY	DATE
SURVEYED		
PLOTTED		
NOTE BOOK		
AREAS CHECKED		
NO.		



MAIN ST

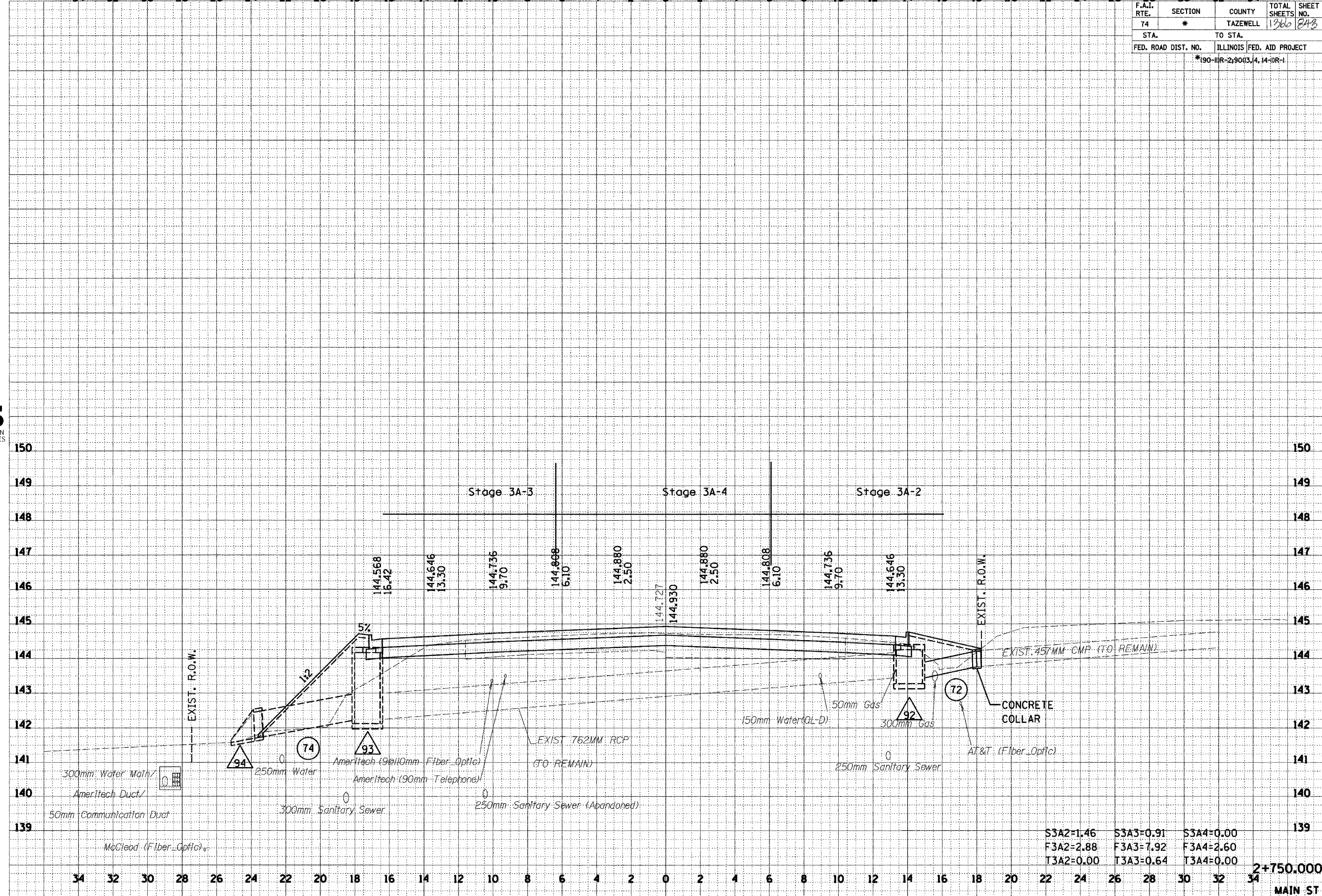
34 32 30 28 26 24 22 20 18 16 14 12 10 8 6 4 2 0 2 4 6 8 10 12 14 16 18 20 22 24 26 28 30 32 34

F.A.I. RTE.	SECTION	COUNTY	TOTAL SHEETS	SHEET NO.
74	*	TAZEWELL	1260	843
STA.		TO STA.		
FED. ROAD DIST. NO.		ILLINOIS	FED. AID PROJECT	
*190-III-R-2:9003,4,14-DR-1				

FINAL SURVEY	SURVEYED	DATE
NOTE BOOK NO.	PLOTTED DATE	
AREAS CHECKED	AREAS CHECKED	
BY	BY	



ORIGINAL SURVEY	SURVEYED	DATE
NOTE BOOK NO.	PLOTTED DATE	
AREAS CHECKED	AREAS CHECKED	
BY	BY	



S3A2=1.46	S3A3=0.91	S3A4=0.00
F3A2=2.88	F3A3=7.92	F3A4=2.60
T3A2=0.00	T3A3=0.64	T3A4=0.00

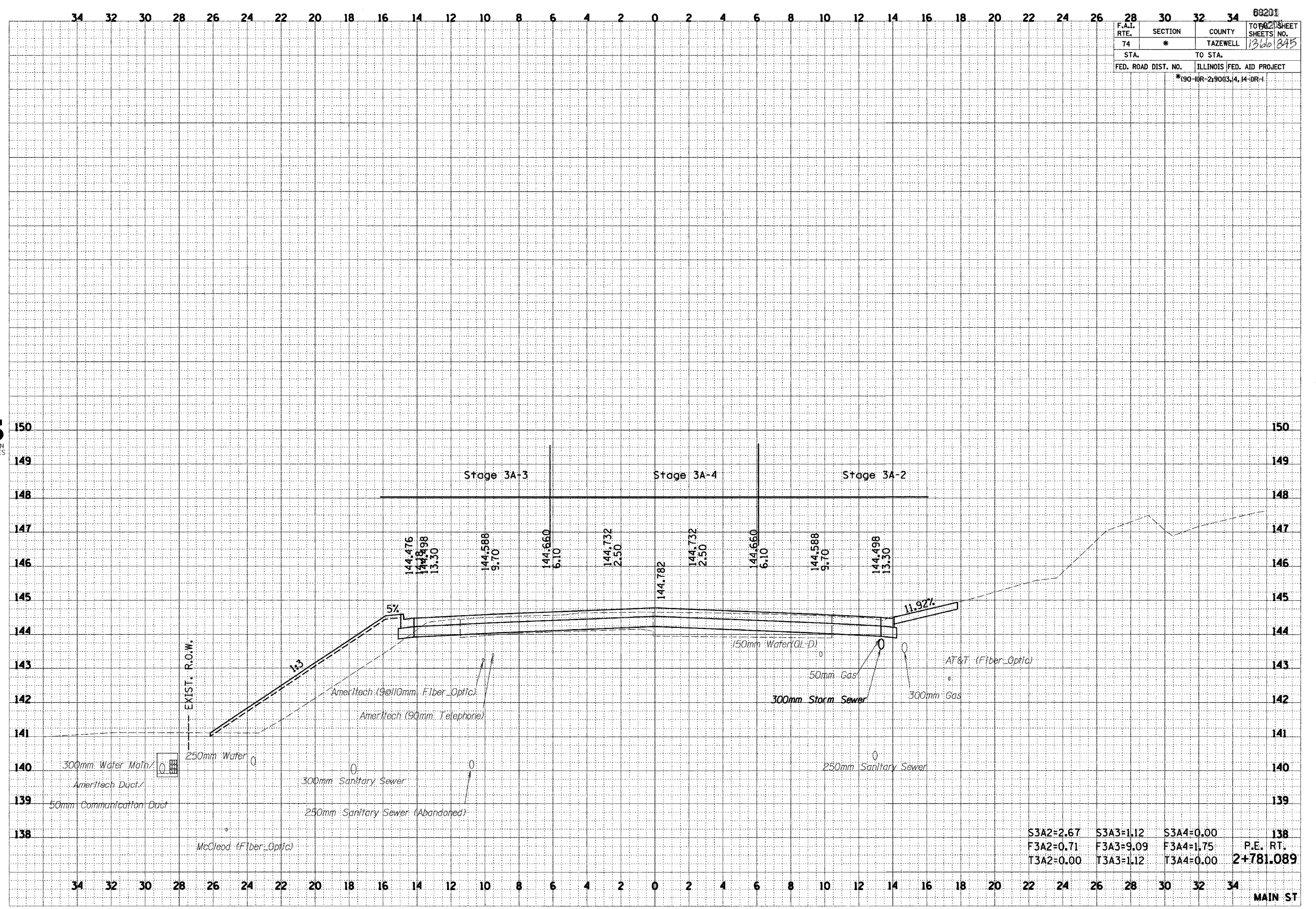
2+750.000
MAIN ST

I:\Projects\101-500-000\101-500-000.dwg 12/16/2003 9:55:03 PM

FINAL SURVEY	BY	DATE
SURVEYED		
PLOTTED		
NOTE BOOK		
AREAS		
CHECKED		
NO.		



ORIGINAL SURVEY	BY	DATE
SURVEYED		
PLOTTED		
NOTE BOOK		
AREAS		
CHECKED		
NO.		



F.A.I. RTE.	SECTION	COUNTY	TOTAL SHEETS	SHEET NO.
74	*	TAZEWELL	1360	845
STA.	TO STA.			
FED. ROAD DIST. NO.	ILLINOIS FED. AID PROJECT			
*190-11R-2190(3,4,14-DR-1)				

S3A2=2.67	S3A3=1.12	S3A4=0.00	138
F3A2=0.71	F3A3=9.09	F3A4=1.75	P.E. RT.
T3A2=0.00	T3A3=1.12	T3A4=0.00	2+781.089

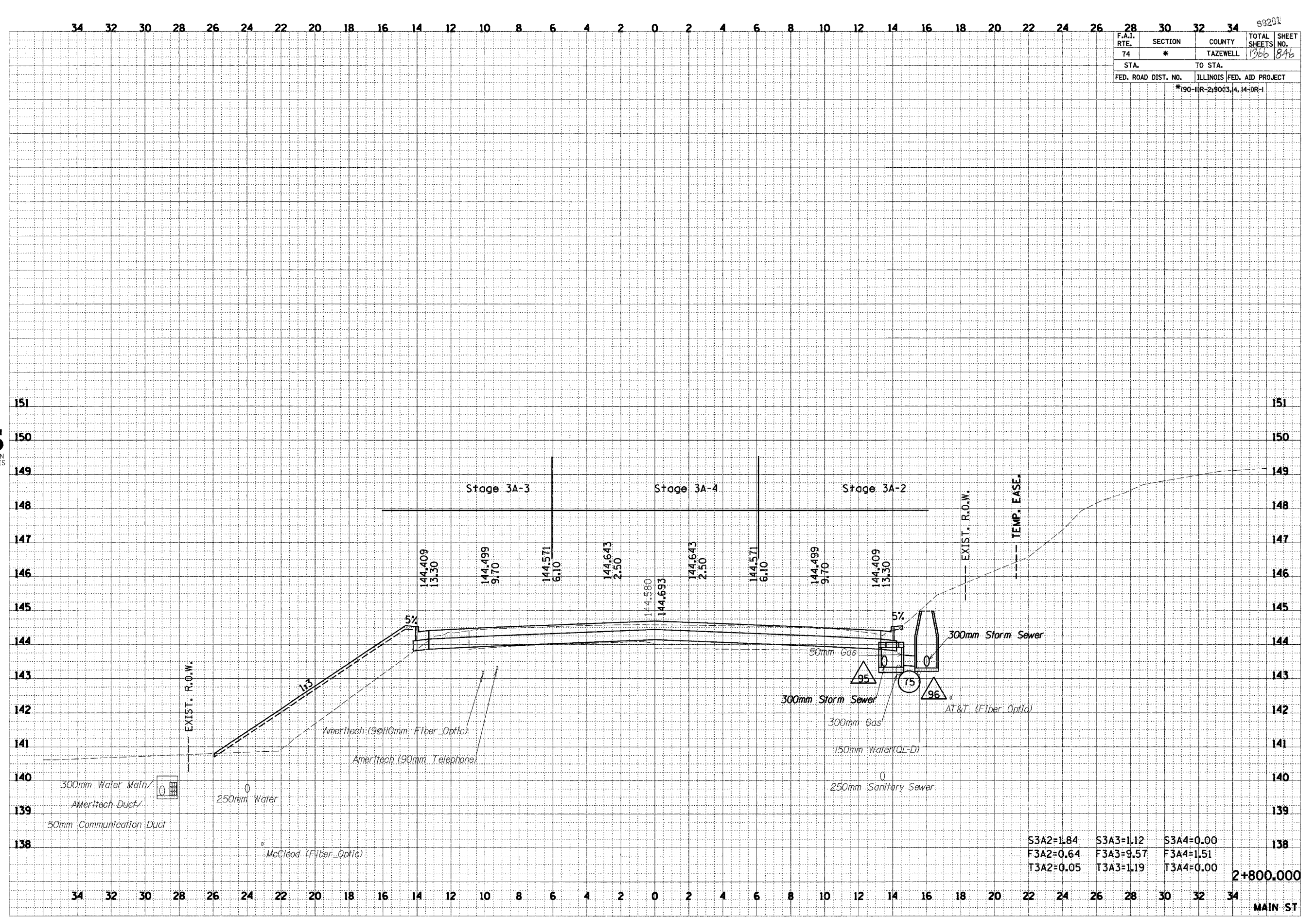
MAIN ST

\\nas02\p1\101-5mm.dgn 12/16/2014 3:55:09 PM

F.A.I. RTE.	SECTION	COUNTY	TOTAL SHEETS	SHEET NO.
74	*	TAZEWELL	1966	846
STA.		TO STA.		
FED. ROAD DIST. NO.		ILLINOIS	FED. AID PROJECT	
		*190-11R-290(3,4,14-1)R-1		

FINAL SURVEY	DATE
SURVEYED	
PLOTTED	
NOTE BOOK	
AREAS	
CHECKED	

ORIGINAL SURVEY	DATE
SURVEYED	
PLOTTED	
NOTE BOOK	
AREAS	
CHECKED	



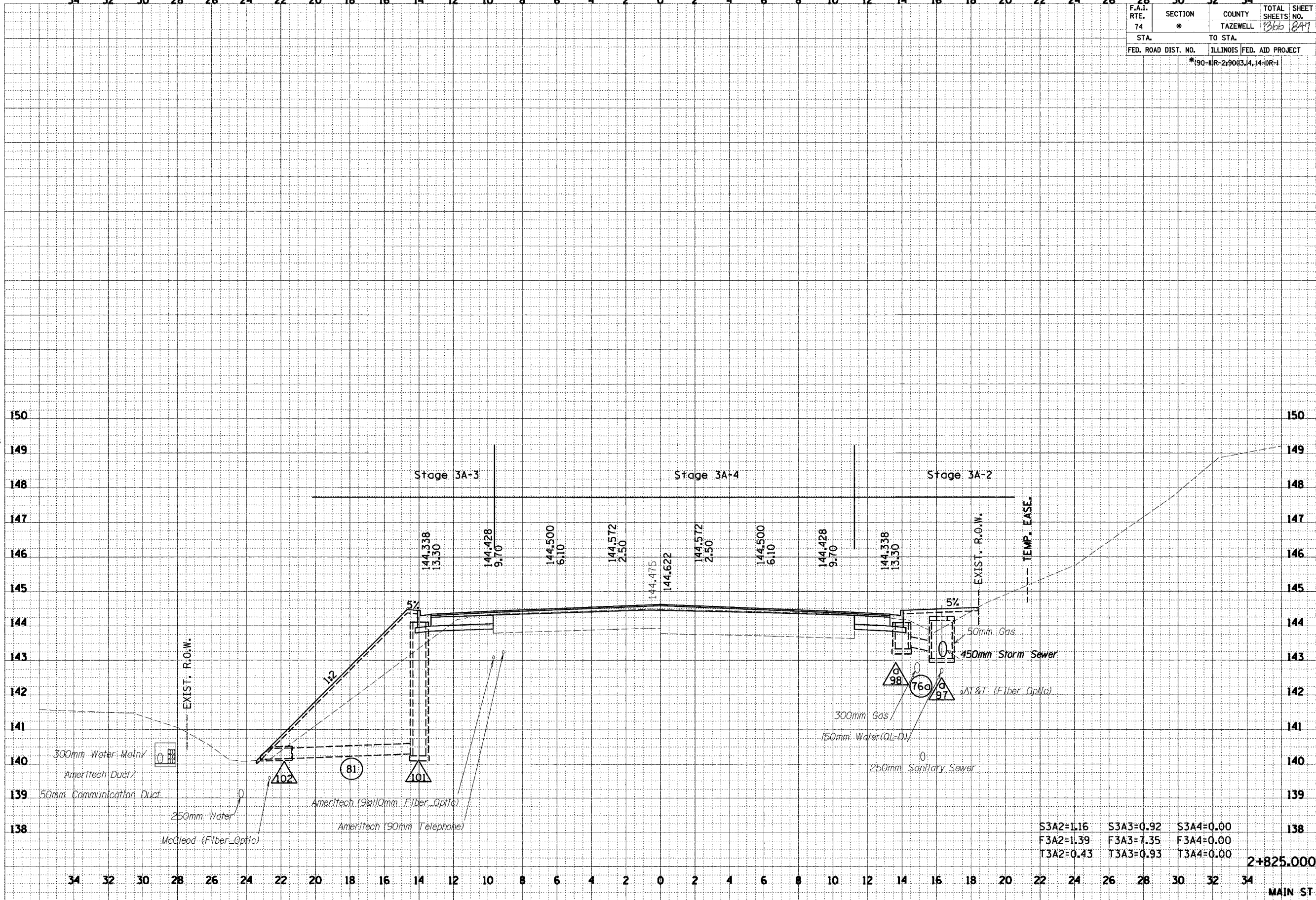
S3A2=1.84	S3A3=1.12	S3A4=0.00
F3A2=0.64	F3A3=9.57	F3A4=1.51
T3A2=0.05	T3A3=1.19	T3A4=0.00

2+800,000

MAIN ST

F.A.I. RTE.	SECTION	COUNTY	TOTAL SHEETS	SHEET NO.
74	*	TAZEWELL	1366	847
STA.	TO STA.			
FED. ROAD DIST. NO.	ILLINOIS	FED. AID PROJECT		
		*190-11R-2:9003,4,14-DR-1		

34 32 30 28 26 24 22 20 18 16 14 12 10 8 6 4 2 0 2 4 6 8 10 12 14 16 18 20 22 24 26 28 30 32 34



S3A2=1.16	S3A3=0.92	S3A4=0.00
F3A2=1.39	F3A3=7.35	F3A4=0.00
T3A2=0.43	T3A3=0.93	T3A4=0.00

2+825.000

MAIN ST



FINAL SURVEY	SURVEYED	DATE
NOTE BOOK	PLOTTED	
AREAS CHECKED	DATE	
	BY	

ORIGINAL SURVEY	SURVEYED	DATE
NOTE BOOK	PLOTTED	
AREAS CHECKED	DATE	
	BY	

\\nas2\proj\151101-5ans.dgn 12/16/2004 3:55:20 PM

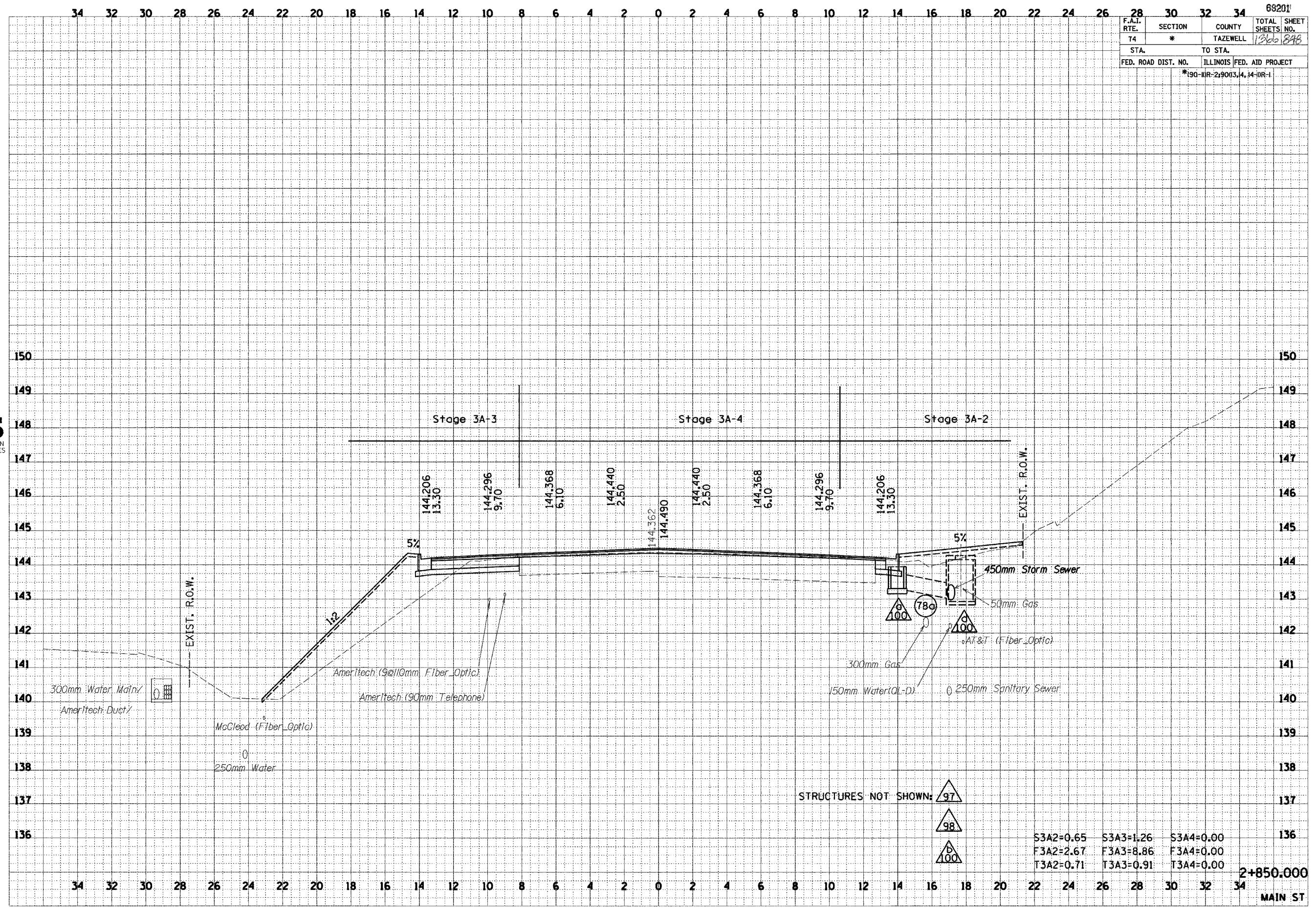
\\nas1101-5ana.dgn 12/16/2004 3:55:26 PM

F.A.I. SECTION		COUNTY	TOTAL SHEETS	SHEET NO.
74 *		TAZEWELL	1200	848
STA. TO STA.		ILLINOIS FED. AID PROJECT		
		*190-11R-2190(3,4,14-1R-1)		

FINAL SURVEY	BY	DATE
SURVEYED		
PLOTTED		
NOTED		
AREAS CHECKED		
NO.		

URS
URS CORPORATION
DECATUR, ILLINOIS

ORIGINAL SURVEY	BY	DATE
SURVEYED		
PLOTTED		
NOTED		
AREAS CHECKED		
NO.		



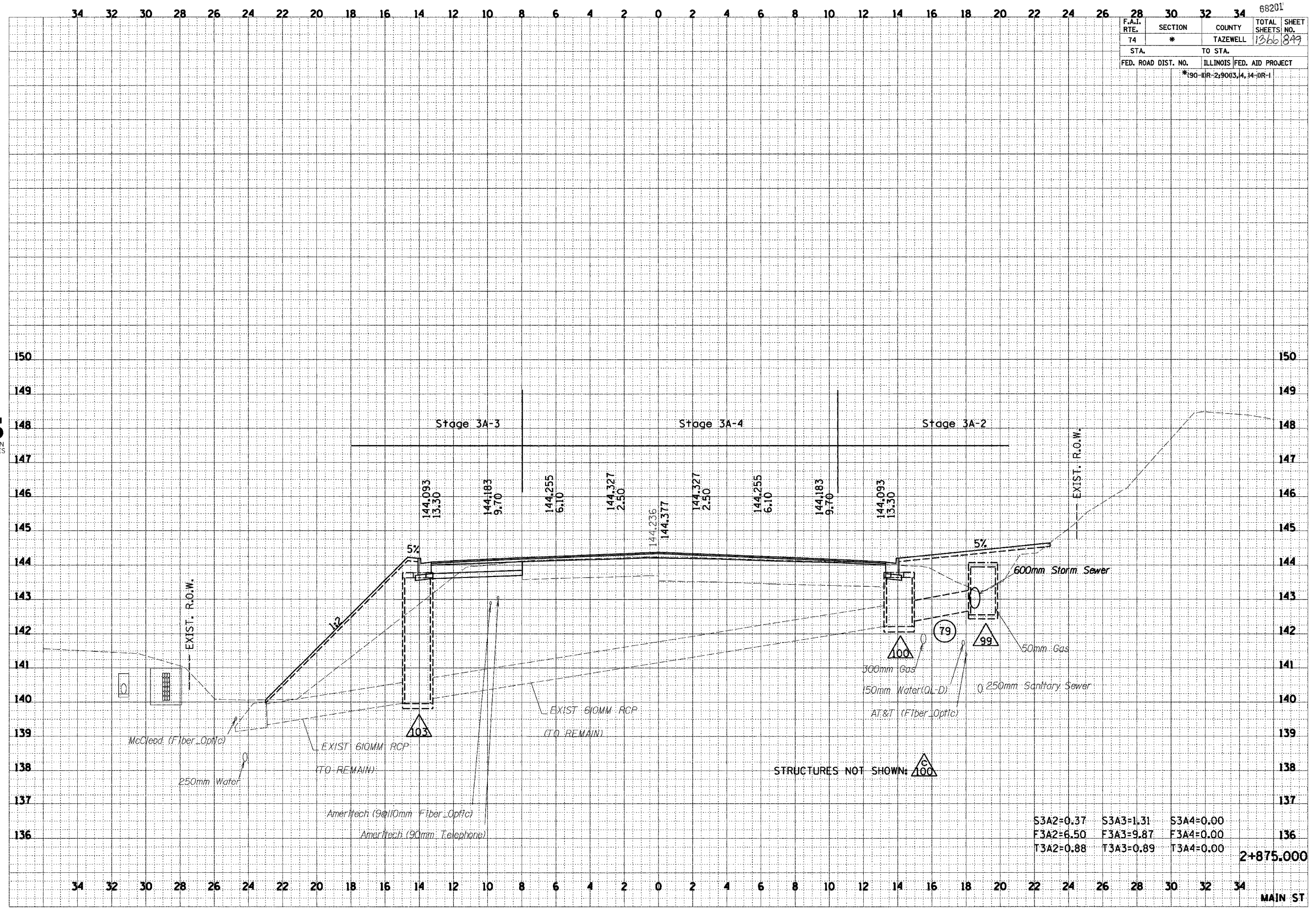
\\pds02\proj\101101-5mm.dgn 12/16/2004 3:55:32 PM

F.A.I. RTE.	SECTION	COUNTY	TOTAL SHEETS	SHEET NO.
74	*	TAZEWELL	1366	849
STA.		TO STA.		
FED. ROAD DIST. NO.		ILLINOIS	FED. AID PROJECT	
*190-DR-2,90(3,4,14-DR-1)				

FINAL SURVEY	SURVEYED	DATE
NOTE BOOK NO.	PLOTTED	
AREAS CHECKED		

URS
 URS CORPORATION
 DECATUR, ILLINOIS

ORIGINAL SURVEY	SURVEYED	DATE
NOTE BOOK NO.	PLOTTED	
AREAS CHECKED		



S3A2=0.37	S3A3=1.31	S3A4=0.00
F3A2=6.50	F3A3=9.87	F3A4=0.00
T3A2=0.88	T3A3=0.89	T3A4=0.00

2+875.000

MAIN ST

\\nas02\proj\151101-5amr.dgn 12/16/2014 3:55:39 PM

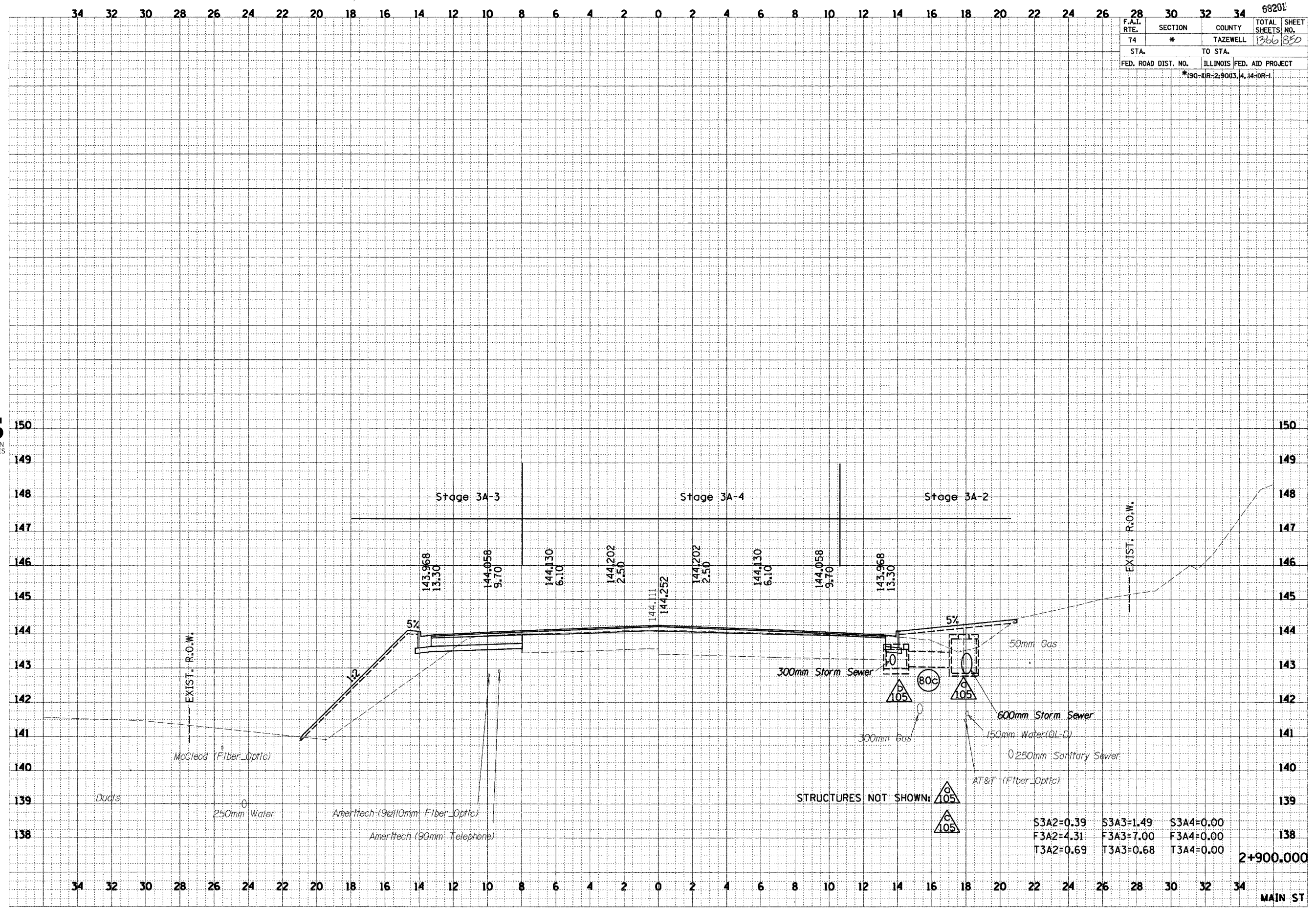
68201

F.A.I. RTE.	SECTION	COUNTY	TOTAL SHEETS	SHEET NO.
74	*	TAZEWELL	1366	850
STA.		TO STA.		
FED. ROAD DIST. NO.		ILLINOIS FED. AID PROJECT		
*190-11R-2:9013,4,14-DR-1				

FINAL SURVEY	DATE
SURVEYED	
PLOTTED	
NOTE BOOK	
AREAS	
CHECKED	

URS
 URS CORPORATION
 DECATUR, ILLINOIS

ORIGINAL SURVEY	DATE
SURVEYED	
PLOTTED	
NOTE BOOK	
AREAS	
CHECKED	



2+900.000

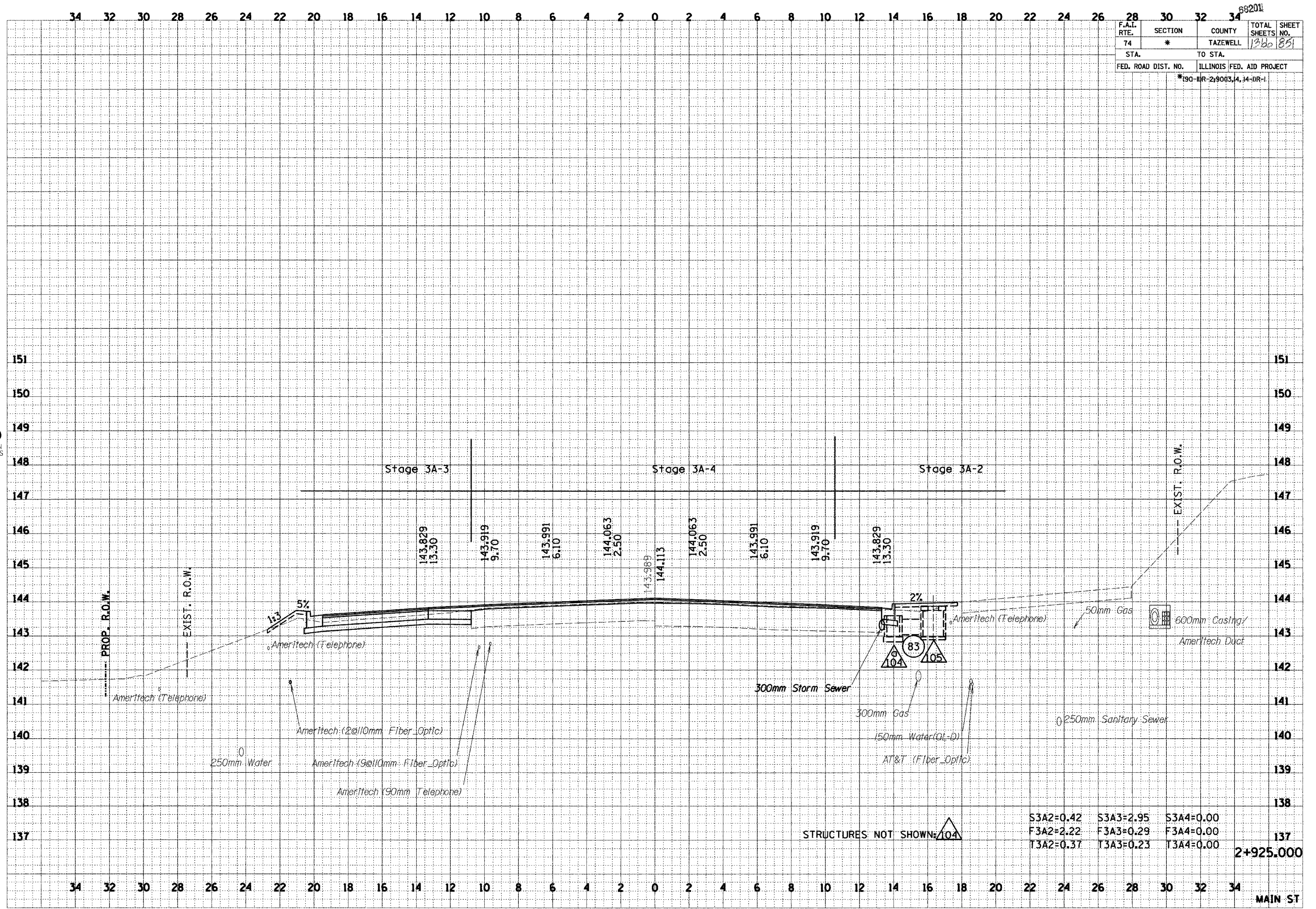
MAIN ST

No. 01-001-10118X (REV. 08/01)

FINAL SURVEY	BY	DATE
SURVEYED		
NOTE BOOK		
TEMPLATE		
AREAS CHECKED		
AREAS CHECKED		



ORIGINAL SURVEY	BY	DATE
SURVEYED		
NOTE BOOK		
TEMPLATE		
AREAS CHECKED		
AREAS CHECKED		



F.A.I. RTE.	SECTION	COUNTY	TOTAL SHEETS	SHEET NO.
74	*	TAZEWELL	1300	89
STA.	TO STA.			
FED. ROAD DIST. NO.		ILLINOIS FED. AID PROJECT		
*190-11R-2+9003,4,14-1R-1				

88201

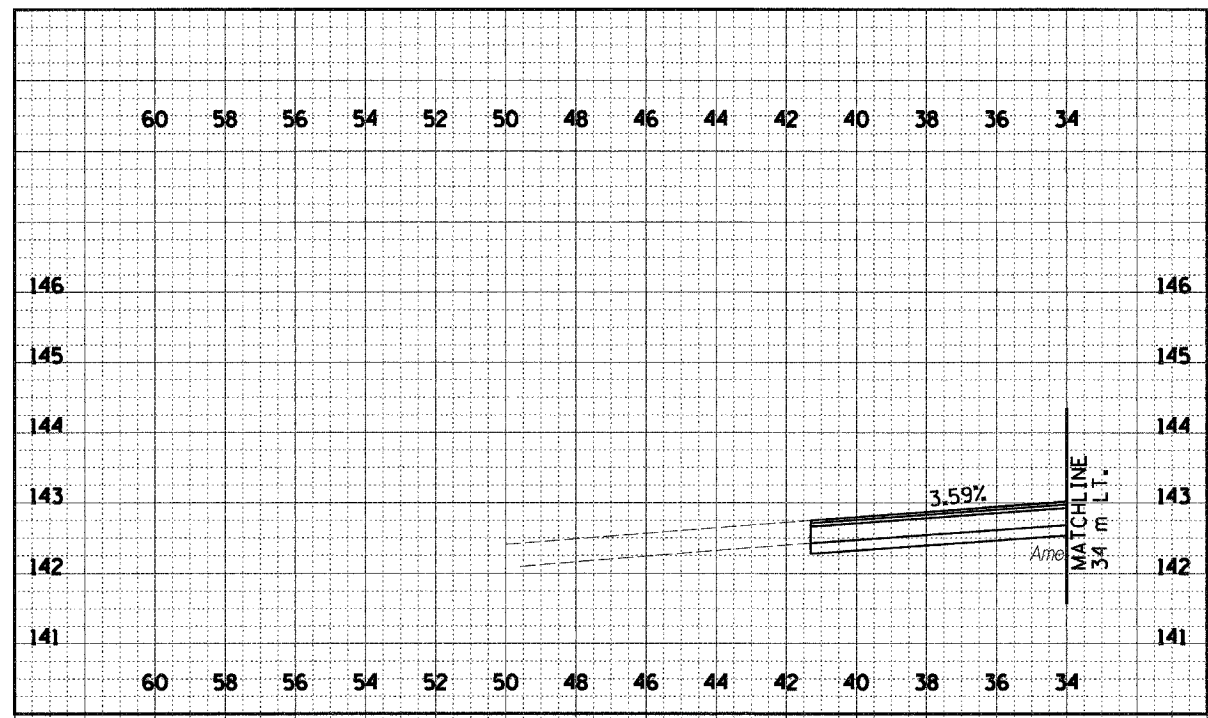
2+925.000

MAIN ST

14 15 16 17 18 19 20 21 22 23 24 25 26 27 28 29 30 31 32 33 34 35 36 37 38 39 40 41 42 43 44 45 46 47 48 49 50 51 52 53 54 55 56 57 58 59 60 61 62 63 64 65 66 67 68 69 70 71 72 73 74 75 76 77 78 79 80 81 82 83 84 85 86 87 88 89 90 91 92 93 94 95 96 97 98 99 100

68201

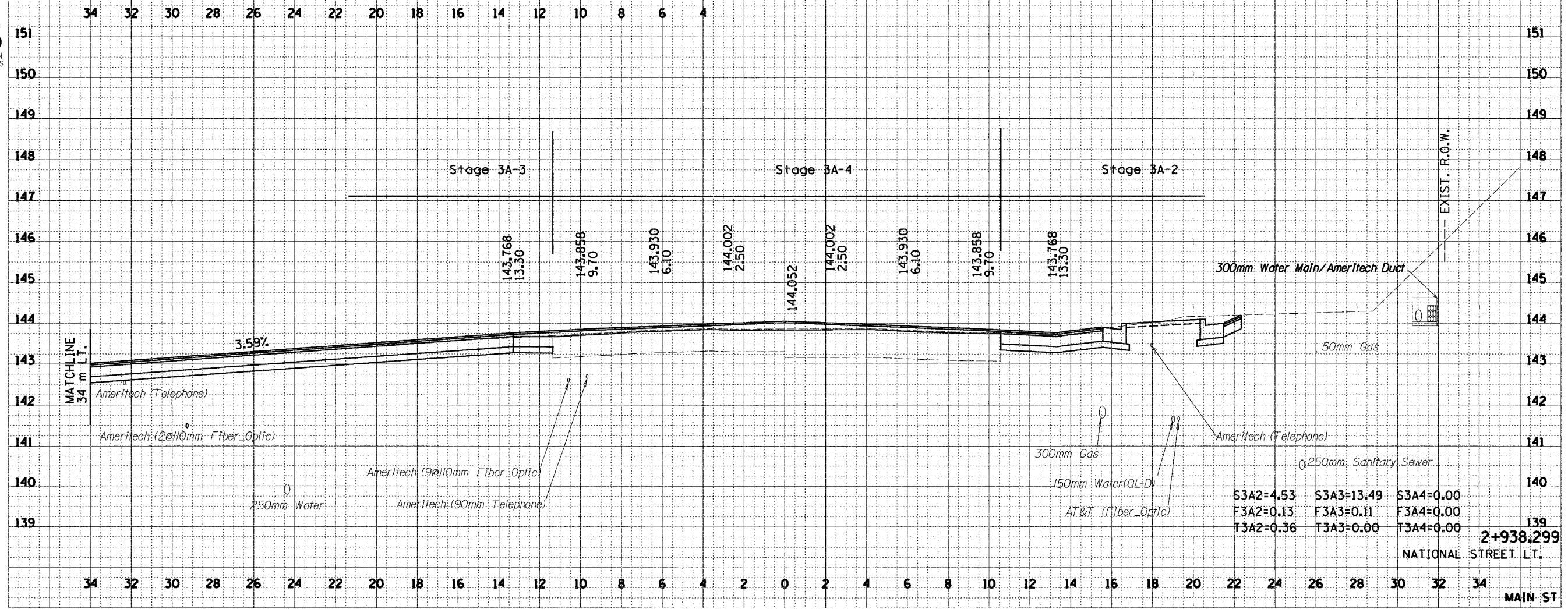
F.A.I. RTE.	SECTION	COUNTY	TOTAL SHEETS	SHEET NO.
74	*	TAZEWELL	1366	852
STA.	TO STA.			
FED. ROAD DIST. NO.		ILLINOIS FED. AID PROJECT		
*190-11R-2-90(3,4,14-1R-1				



FINAL SURVEY	DATE
SURVEYED	
NOTE BOOK	
AREAS	
REVISIONS	
CHECKED	

URS
URS CORPORATION
DECATUR, ILLINOIS

ORIGINAL SURVEY	DATE
SURVEYED	
NOTE BOOK	
AREAS	
REVISIONS	
CHECKED	



139
2+938.299
NATIONAL STREET LT.
MAIN ST

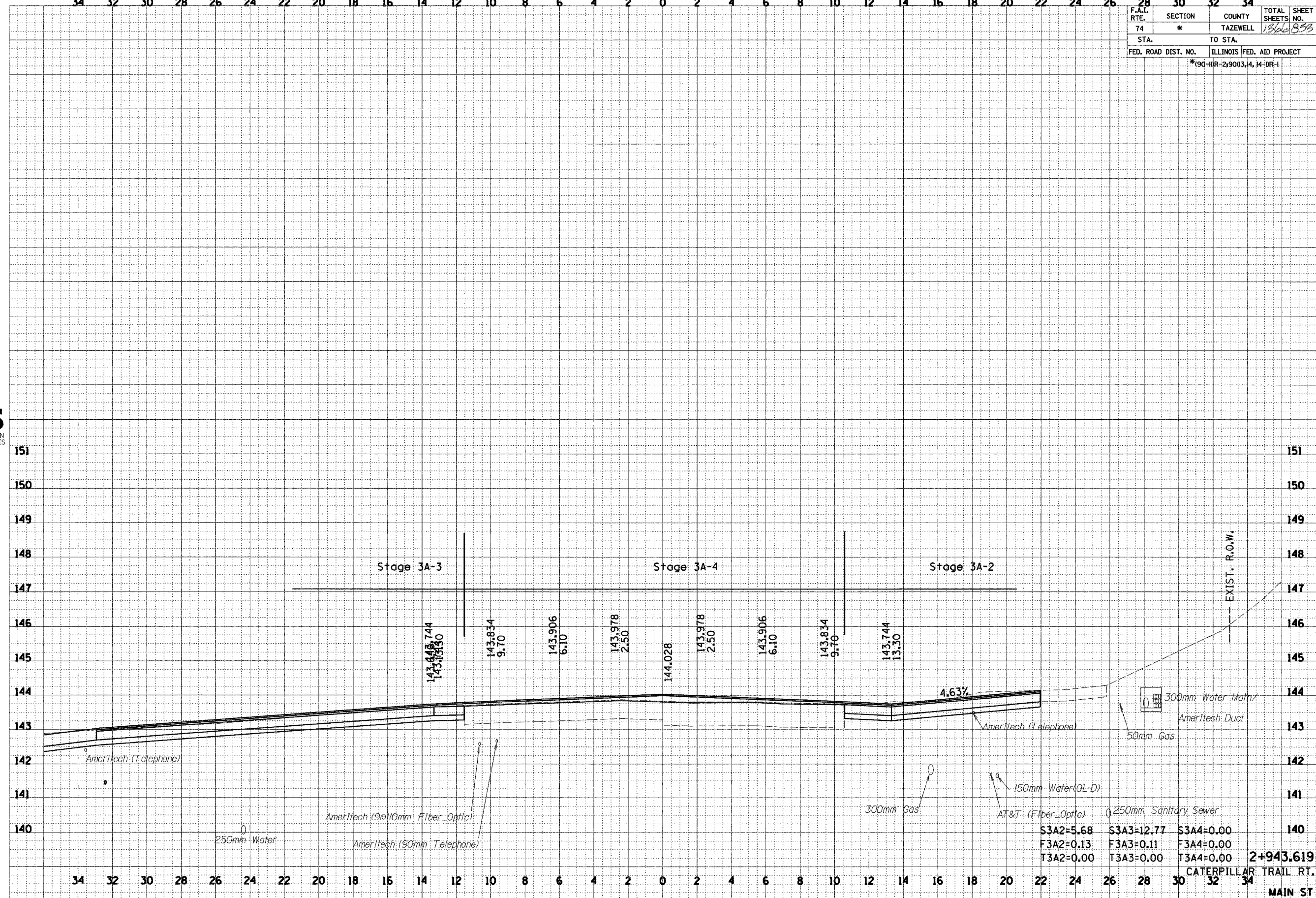
34 32 30 28 26 24 22 20 18 16 14 12 10 8 6 4 2 0 2 4 6 8 10 12 14 16 18 20 22 24 26 28 30 32 34

F.A.I. RTE.	SECTION	COUNTY	TOTAL SHEETS	SHEET NO.
74	*	TAZEWELL	1506	853
STA.		TO STA.		
FED. ROAD DIST. NO.		ILLINOIS FED. AID PROJECT		
*190-IIR-290(3,4,14-DR-1)				

FINAL SURVEY	BY	DATE
SURVEYED		
PLOTTED		
AREAS		
AREAS CHECKED		
NO.		



ORIGINAL SURVEY	BY	DATE
SURVEYED		
PLOTTED		
AREAS		
AREAS CHECKED		
NO.		



S3A2=5.68	S3A3=12.77	S3A4=0.00	140
F3A2=0.13	F3A3=0.11	F3A4=0.00	
T3A2=0.00	T3A3=0.00	T3A4=0.00	2+943.619

CATERPILLAR TRAIL RT.
MAIN ST

D:\projects\1101101-5mm.dgn 12/16/2014 3:56:01 PM

PL 00-96-3 2/02/2017-5am up ems-101111-5am 12/16/2016 3:39:58 PM

68201

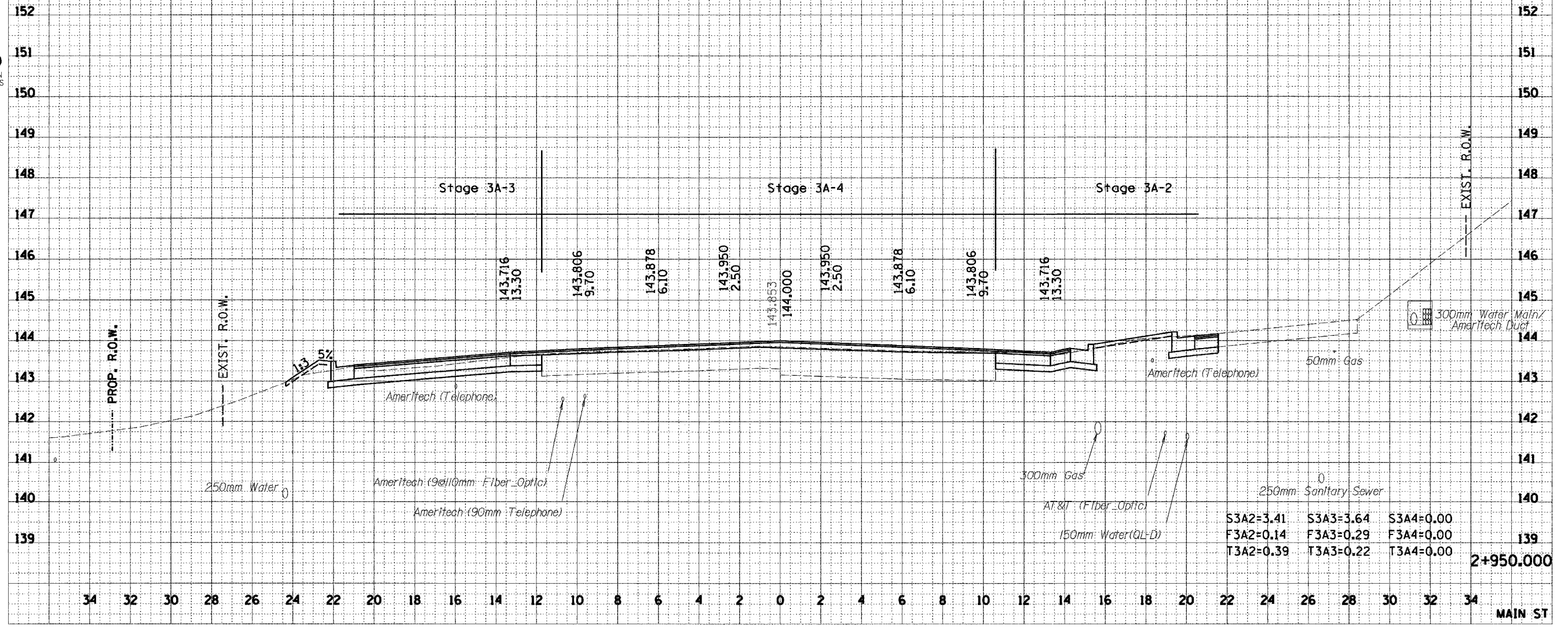
34 32 30 28 26 24 22 20 18 16 14 12 10 8 6 4 2 0 2 4 6 8 10 12 14 16 18 20 22 24 26 28 30 32 34

F.A.I. RTE.	SECTION	COUNTY	TOTAL SHEETS	SHEET NO.
74	*	TAZEWELL	1300	854
STA.		TO STA.		
FED. ROAD DIST. NO.		ILLINOIS FED. AID PROJECT		
*190-11R-2+9003,4,14-1R-1				

FINAL SURVEY	BY	DATE
SURVEYED		
NOTE BOOK		
AREAS CHECKED		
NO.		



ORIGINAL SURVEY	BY	DATE
SURVEYED		
NOTE BOOK		
AREAS CHECKED		
NO.		



S3A2=3.41	S3A3=3.64	S3A4=0.00
F3A2=0.14	F3A3=0.29	F3A4=0.00
T3A2=0.39	T3A3=0.22	T3A4=0.00

2+950.000

34 32 30 28 26 24 22 20 18 16 14 12 10 8 6 4 2 0 2 4 6 8 10 12 14 16 18 20 22 24 26 28 30 32 34

MAIN ST

I:\Projects\101\101-1000-000-000-12/16/2014 3:55:14 PM

03201

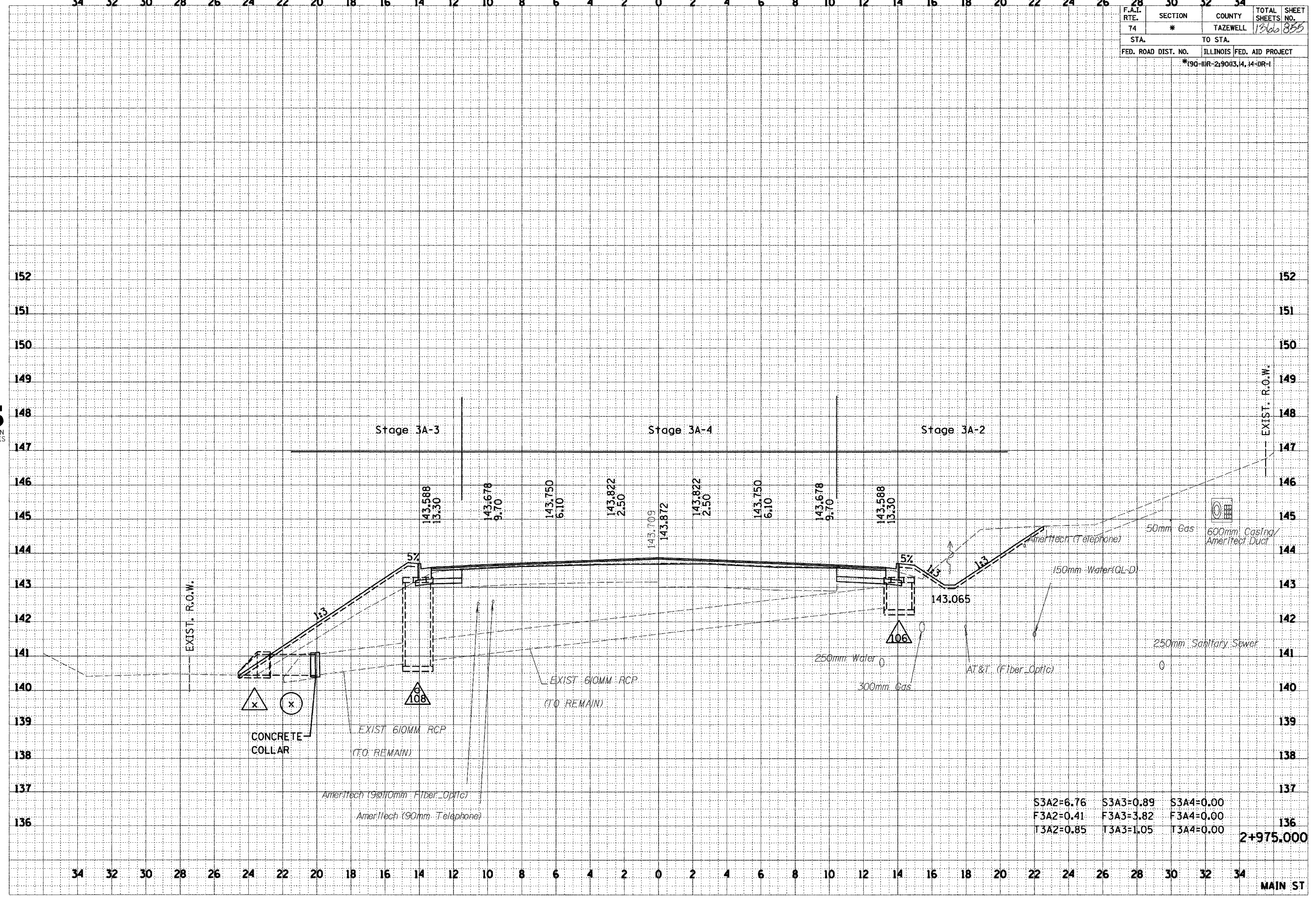
34 32 30 28 26 24 22 20 18 16 14 12 10 8 6 4 2 0 2 4 6 8 10 12 14 16 18 20 22 24 26 28 30 32 34

F.A.I. RTE.	SECTION	COUNTY	TOTAL SHEETS	SHEET NO.
74	*	TAZEWELL	1366	855
STA.	TO STA.			
FED. ROAD DIST. NO.	ILLINOIS	FED. AID PROJECT		
	*190-11R-29003,4,14-DR-1			

FINAL SURVEY	BY	DATE
SURVEYED		
PLOTTED		
NOTE BOOK		
AREAS CHECKED		
NO.		



ORIGINAL SURVEY	BY	DATE
SURVEYED		
PLOTTED		
NOTE BOOK		
AREAS CHECKED		
NO.		



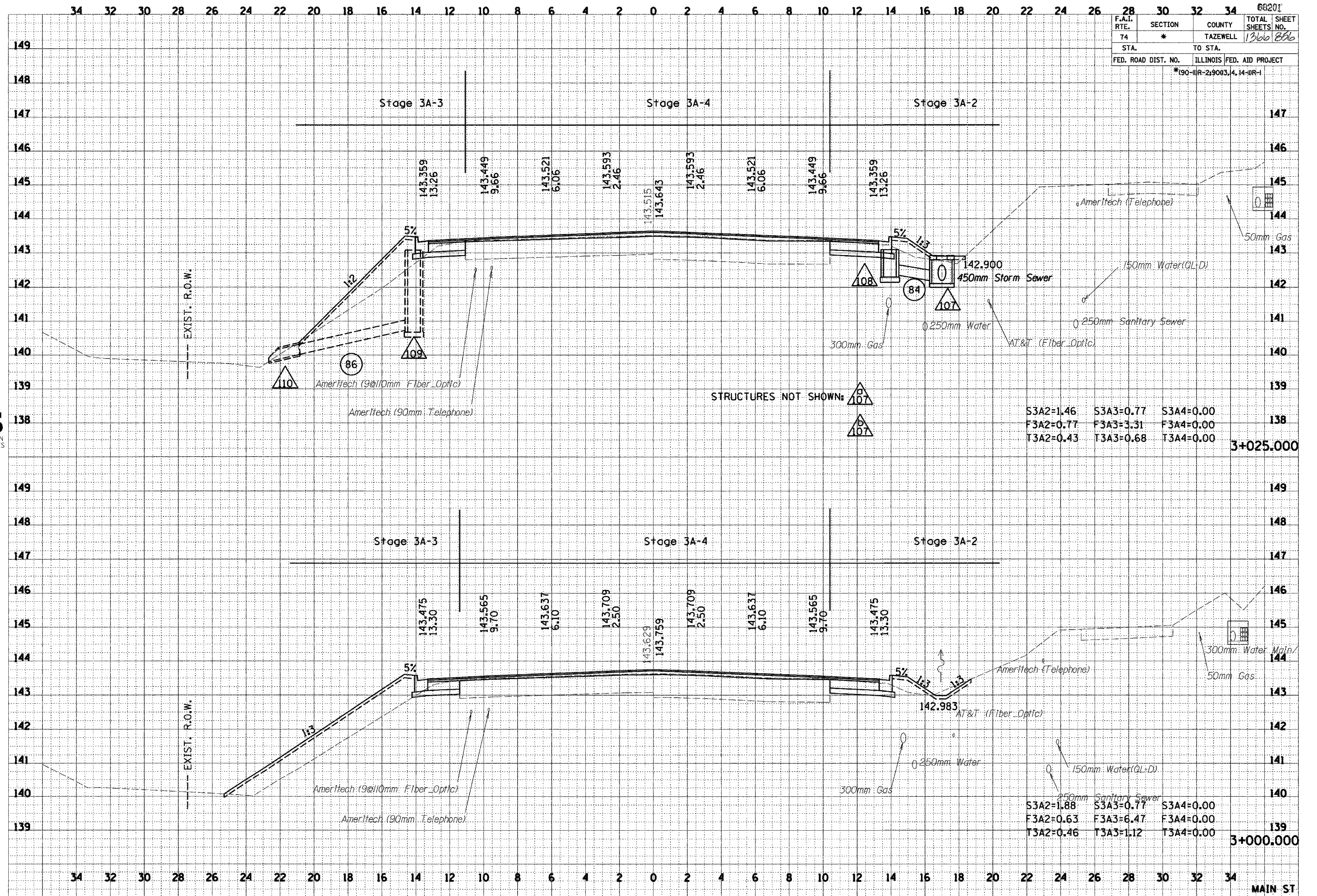
MAIN ST

PL 02 96 3 P020201 12/17/2017 12:17:27

DATE	
BY	
FINAL SURVEY	
SURVEY	
NOTE BOOK	
TEMPLATE	
AREAS	
CHECKED	

URS
URS CORPORATION
DECATUR, ILLINOIS

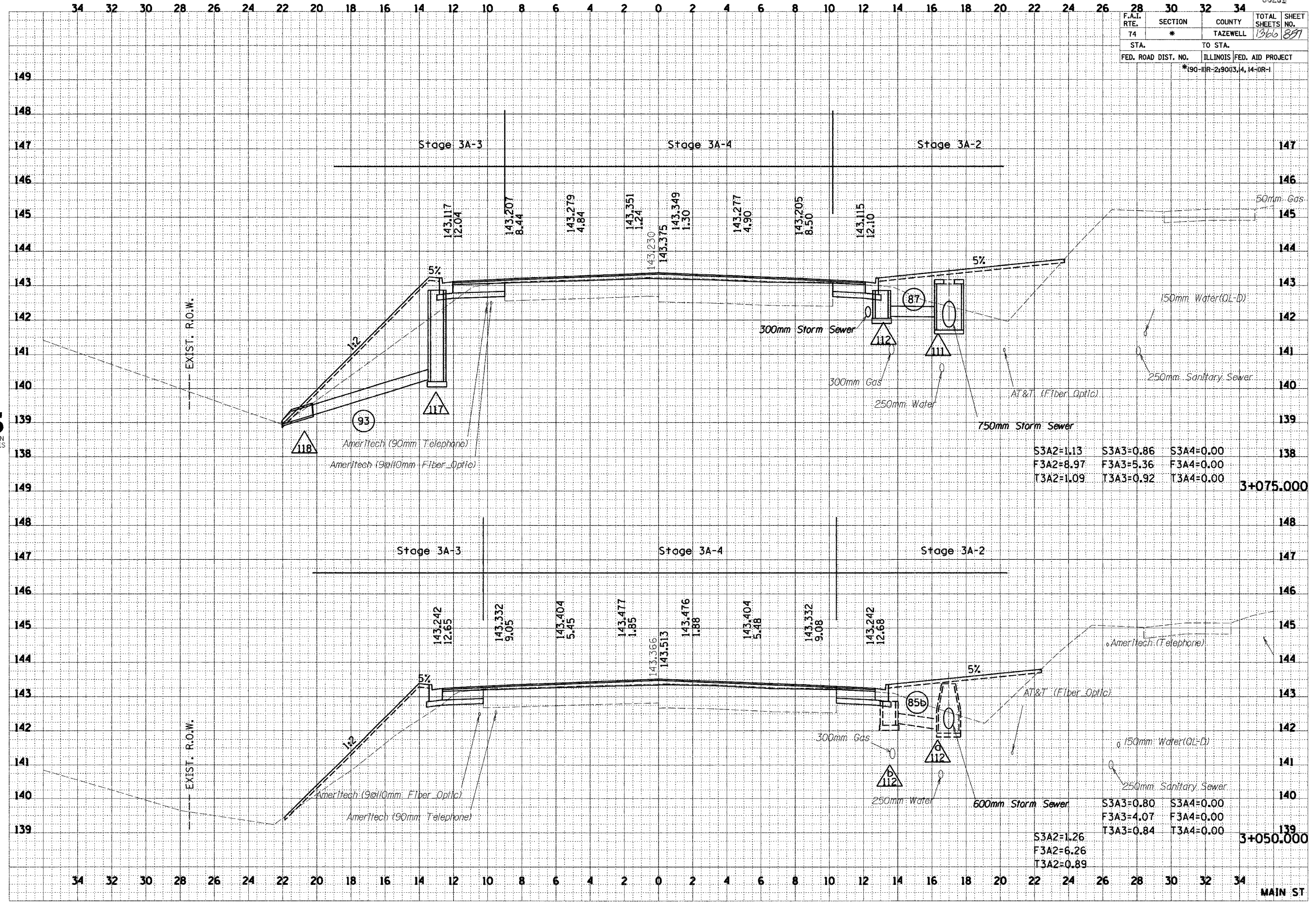
DATE	
BY	
ORIGINAL SURVEY	
SURVEY	
NOTE BOOK	
TEMPLATE	
AREAS	
CHECKED	



F.A.I. SECTION		COUNTY	TOTAL SHEETS	SHEET NO.
74 *		TAZEWELL	1366	866
STA. TO STA.		ILLINOIS FED. AID PROJECT		
		*90-III-R-219013, 4, 14-III-R-1		

MAIN ST

F.A.I. RTE.	SECTION	COUNTY	TOTAL SHEETS	SHEET NO.
74	*	TAZEWELL	196	87
STA.		TO STA.		
FED. ROAD DIST. NO.		ILLINOIS FED. AID PROJECT		
*190-11R-2190(3,4,14-DR-1				



S3A2=1.13	S3A3=0.86	S3A4=0.00	
F3A2=8.97	F3A3=5.36	F3A4=0.00	
T3A2=1.09	T3A3=0.92	T3A4=0.00	3+075.000

S3A3=0.80	S3A4=0.00	
F3A3=4.07	F3A4=0.00	
T3A3=0.84	T3A4=0.00	3+050.000

BY	DATE

BY	DATE



\\p03se2\er\1\101-5ana.dgn 12/16/2004 3:56:27 PM

...:\08582\ref\181101-5.dwg dgn 12/16/2004 9:56:33 PM

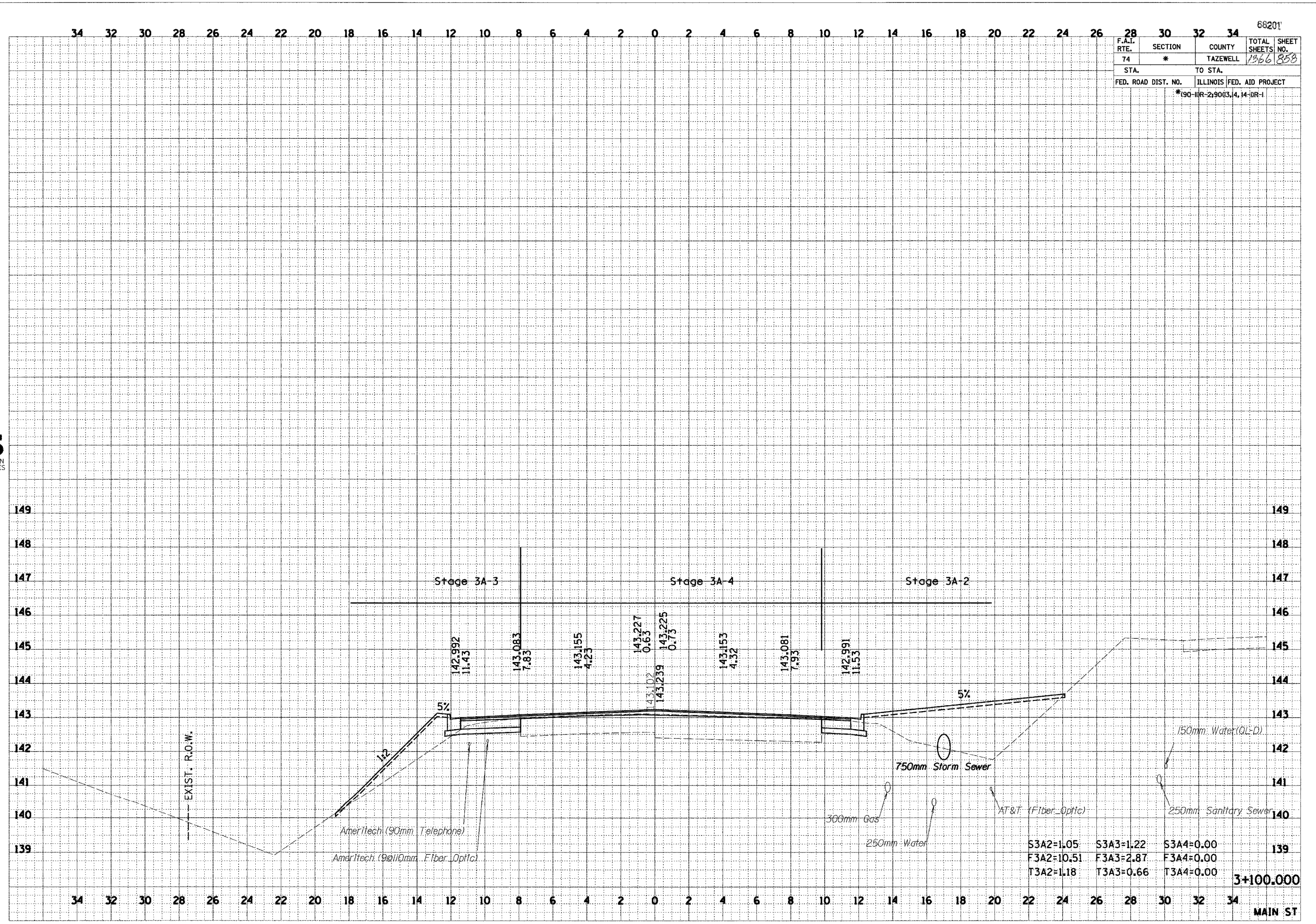
68201

F.A.I. RTE.	SECTION	COUNTY	TOTAL SHEETS	SHEET NO.
74	*	TAZEWELL	1366	858
STA.		TO STA.		
FED. ROAD DIST. NO.		ILLINOIS FED. AID PROJECT		
*190-11R-2190(3,4,14-DR-1				

FINAL SURVEY	BY	DATE
NOTE BOOK		
AREAS CHECKED		



ORIGINAL SURVEY	BY	DATE
NOTE BOOK		
AREAS CHECKED		



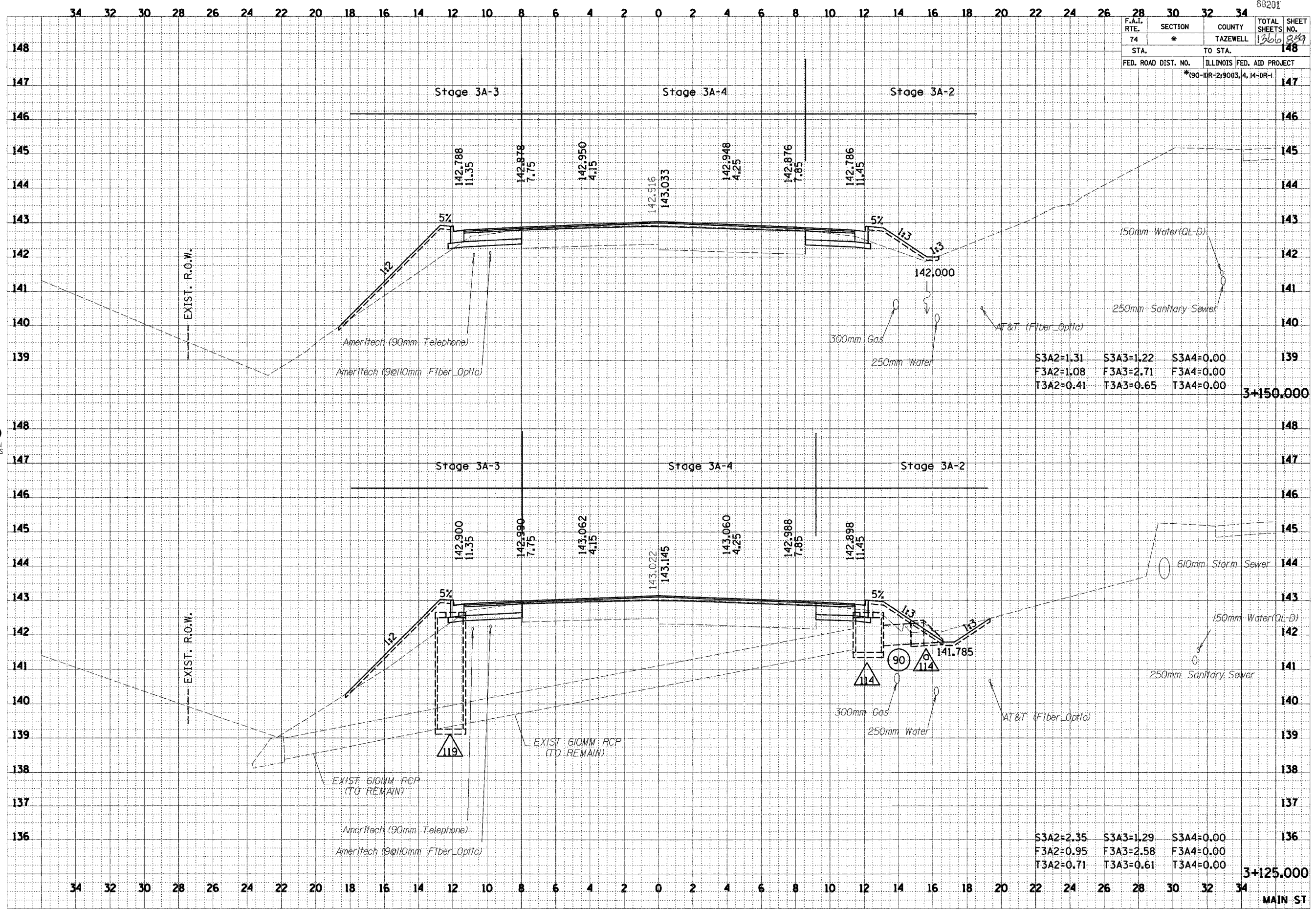
S3A2=1.05	S3A3=1.22	S3A4=0.00
F3A2=10.51	F3A3=2.87	F3A4=0.00
T3A2=1.18	T3A3=0.66	T3A4=0.00

3+100.000

MAIN ST

I:\projects\101151\101151.dwg 12/16/2003 3:56:34 PM

63201



F.A.I. RTE.	SECTION	COUNTY	TOTAL SHEETS	SHEET NO.
74	*	TAZEWELL	1360	849
STA. TO STA.		148		
FED. ROAD DIST. NO.		ILLINOIS FED. AID PROJECT		
		*(90-11R-2)90(3,4,14-DR-1		

FINAL SURVEY	BY	DATE
SURVEYED		
NOTE BOOK		
AREAS CHECKED		
NO.		

URS
URS CORPORATION
DECATUR, ILLINOIS

ORIGINAL SURVEY	BY	DATE
SURVEYED		
NOTE BOOK		
AREAS CHECKED		
NO.		

S3A2=1.31	S3A3=1.22	S3A4=0.00
F3A2=1.08	F3A3=2.71	F3A4=0.00
T3A2=0.41	T3A3=0.65	T3A4=0.00

S3A2=2.35	S3A3=1.29	S3A4=0.00
F3A2=0.95	F3A3=2.58	F3A4=0.00
T3A2=0.71	T3A3=0.61	T3A4=0.00

3+150,000

3+125,000

MAIN ST

...:\p00002\er\k\101-5a.dwg 12/16/2006 3:56:50 PM

68201

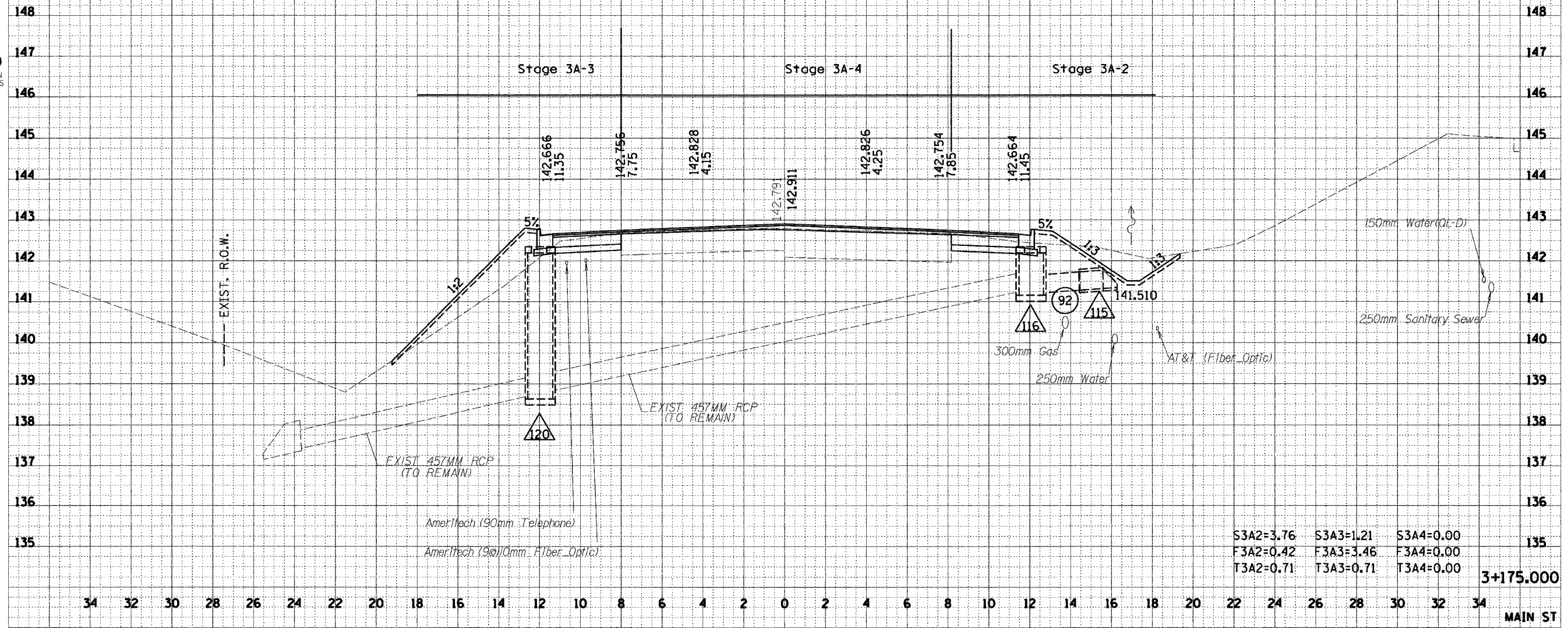
34 32 30 28 26 24 22 20 18 16 14 12 10 8 6 4 2 0 2 4 6 8 10 12 14 16 18 20 22 24 26 28 30 32 34

F.A.I. RTE.	SECTION	COUNTY	TOTAL SHEETS	SHEET NO.
74	*	TAZEWELL	1366	860
STA.		TO STA.		
FED. ROAD DIST. NO.		ILLINOIS FED. AID PROJECT		
		*90-IR-29003,4,14-IR-1		

FINAL SURVEY	BY	DATE
SURVEY		
NOTE BOOK		
TEMPLATE		
AREAS CHECKED		
AREAS CHECKED		

URS
URS CORPORATION
DECATUR, ILLINOIS

ORIGINAL SURVEY	BY	DATE
SURVEY		
NOTE BOOK		
TEMPLATE		
AREAS CHECKED		
AREAS CHECKED		



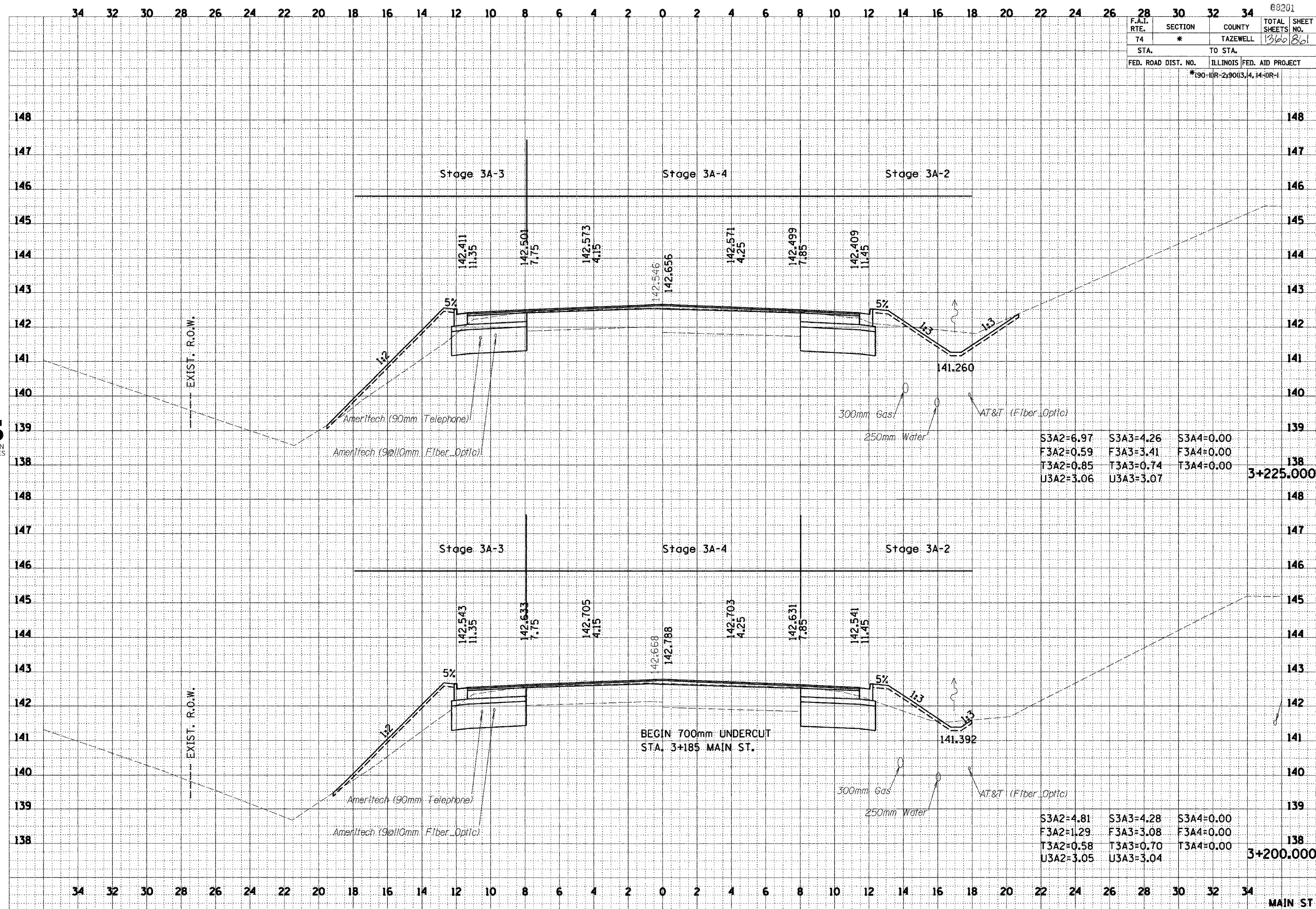
3+175.000

MAIN ST

...:\pbase2\m\101101-5am.dgn 12/16/2014 3:56:56 PM

69201

F.A.I. RTE.	SECTION	COUNTY	TOTAL SHEETS	SHEET NO.
74	*	TAZEWELL	1360	801
STA.		TO STA.		
FED. ROAD DIST. NO.		ILLINOIS	FED. AID PROJECT	
*190-11R-2190(3,4,14-11R-1				



S3A2=6.97	S3A3=4.26	S3A4=0.00	3+225.000
F3A2=0.59	F3A3=3.41	F3A4=0.00	
T3A2=0.85	T3A3=0.74	T3A4=0.00	
U3A2=3.06	U3A3=3.07	U3A4=0.00	

S3A2=4.81	S3A3=4.28	S3A4=0.00	3+200.000
F3A2=1.29	F3A3=3.08	F3A4=0.00	
T3A2=0.58	T3A3=0.70	T3A4=0.00	
U3A2=3.05	U3A3=3.04	U3A4=0.00	

BY	DATE

FINAL SURVEY PLOTTED AREAS CHECKED
NOTE BOOK NO.

BY	DATE

ORIGINAL SURVEY PLOTTED AREAS CHECKED
NOTE BOOK NO.



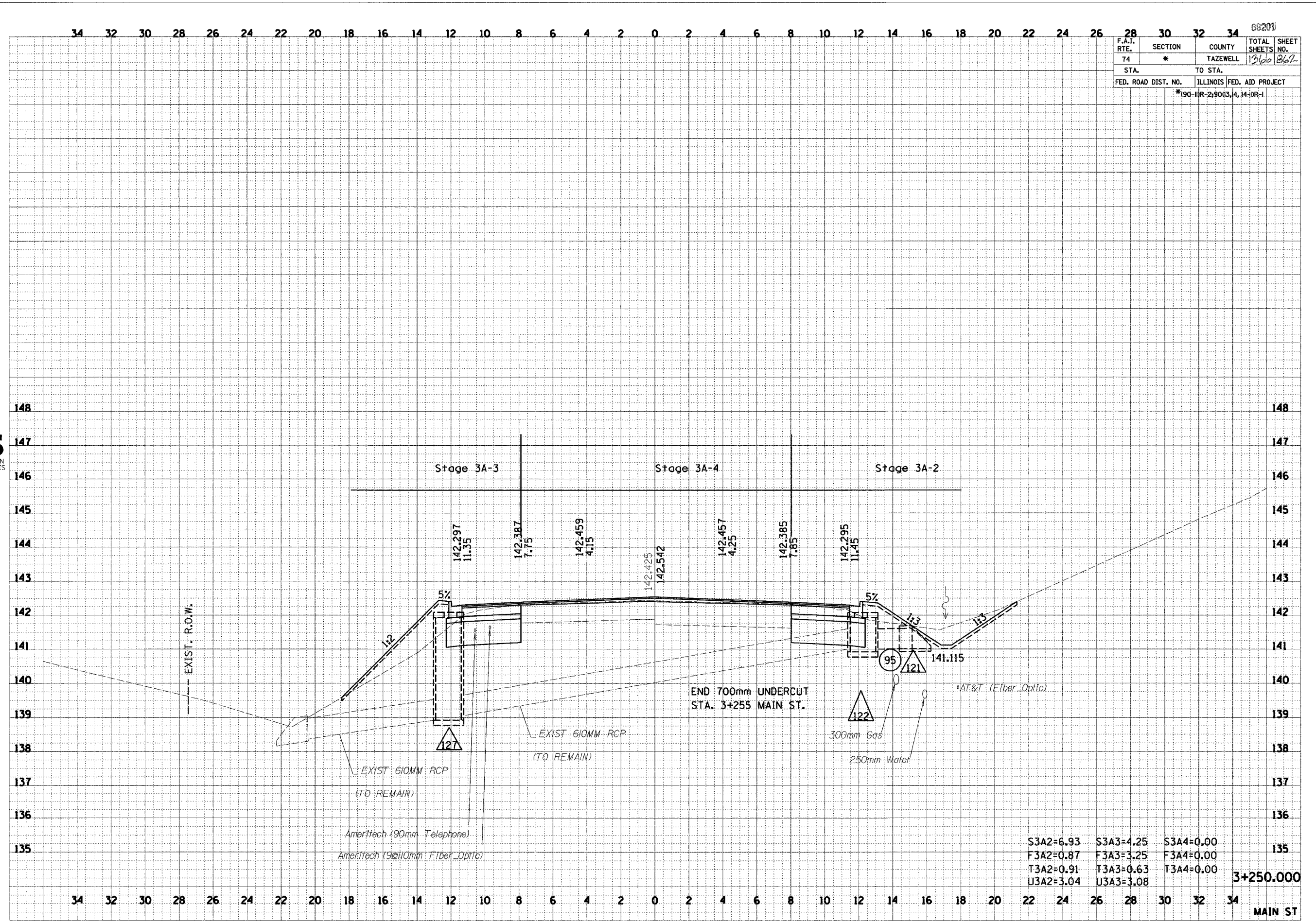
\\chase2\er\as1101-5am-09n 12/16/2004 3:57:03 PM

68201	
F.A.I. RTE.	SECTION
74	*
COUNTY	TOTAL SHEETS
TAZEWELL	1360
SHEET NO.	367
STA.	TO STA.
FED. ROAD DIST. NO.	ILLINOIS FED. AID PROJECT
	*190-11R-2190(3,4,14)1R-1

FINAL SURVEY	BY	DATE
SURVEYED		
PLOTTED		
NOTE BOOK		
AREAS CHECKED		
NO.		



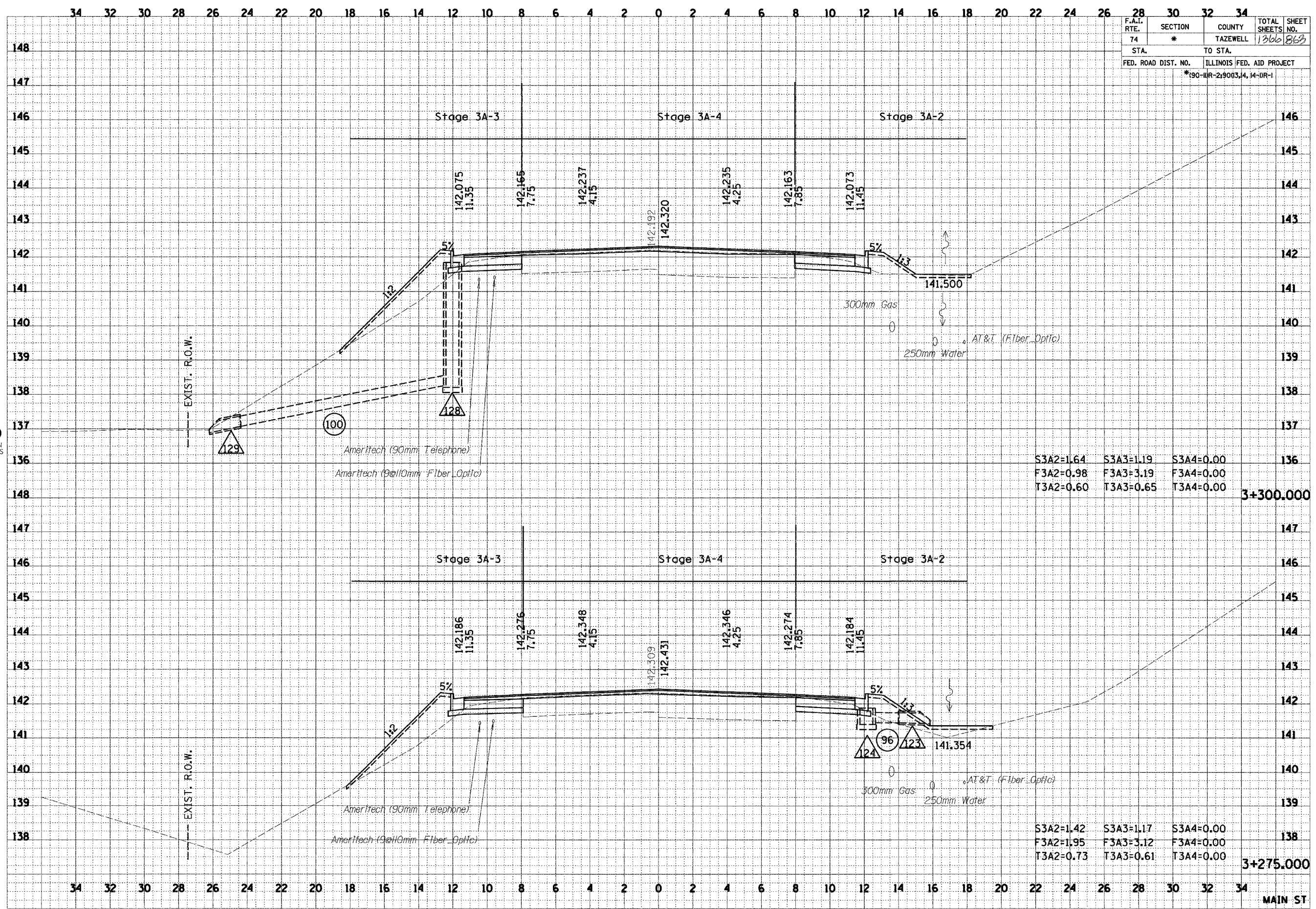
ORIGINAL SURVEY	BY	DATE
SURVEYED		
PLOTTED		
NOTE BOOK		
AREAS CHECKED		
NO.		



S3A2=6.93	S3A3=4.25	S3A4=0.00
F3A2=0.87	F3A3=3.25	F3A4=0.00
T3A2=0.91	T3A3=0.63	T3A4=0.00
U3A2=3.04	U3A3=3.08	

3+250.000

MAIN ST



F.A.L. RTE.	SECTION	COUNTY	TOTAL SHEETS	SHEET NO.
74	*	TAZEWELL	1360	869
STA. TO STA.		ILLINOIS FED. AID PROJECT		
		*90-III-2-90(3,4,14-IR-1		

S3A2=1.64	S3A3=1.19	S3A4=0.00	136
F3A2=0.98	F3A3=3.19	F3A4=0.00	
T3A2=0.60	T3A3=0.65	T3A4=0.00	3+300.000

S3A2=1.42	S3A3=1.17	S3A4=0.00	138
F3A2=1.95	F3A3=3.12	F3A4=0.00	
T3A2=0.73	T3A3=0.61	T3A4=0.00	3+275.000

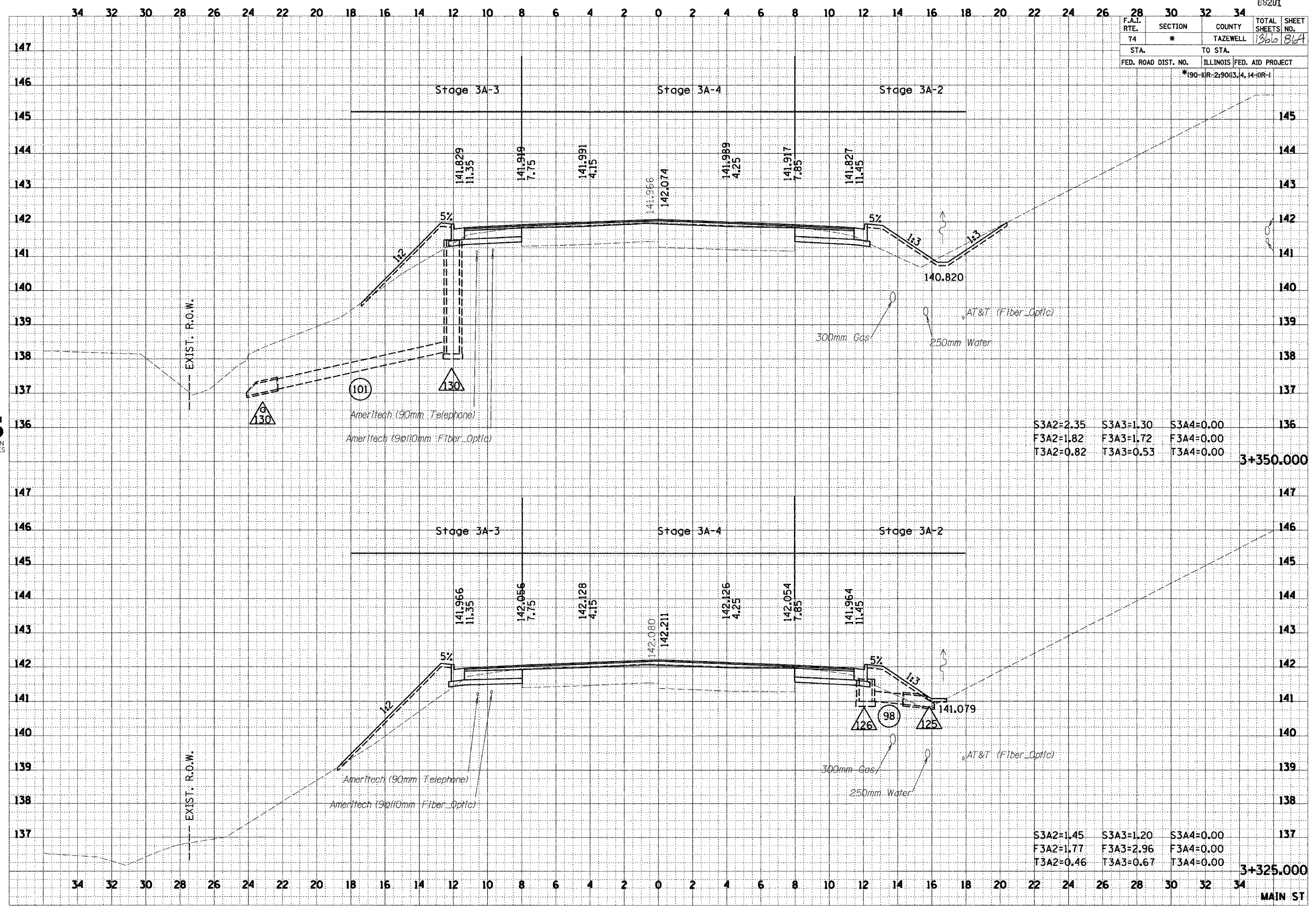
FINAL SURVEY	DATE
BY	
NO.	

ORIGINAL SURVEY	DATE
BY	
NO.	



\\p01se2\user\101101-5am\12/16/2002 3:57:00 PM

F.A.I. RTE.	SECTION	COUNTY	TOTAL SHEETS	SHEET NO.
74	*	TAZEWELL	136	814
STA.		TO STA.		
FED. ROAD DIST. NO.		ILLINOIS FED. AID PROJECT		
		*190-11R-2:90(3,4,14-1)R-1		



S3A2=2.35	S3A3=1.30	S3A4=0.00	136
F3A2=1.82	F3A3=1.72	F3A4=0.00	
T3A2=0.82	T3A3=0.53	T3A4=0.00	
			3+350.000

S3A2=1.45	S3A3=1.20	S3A4=0.00	137
F3A2=1.77	F3A3=2.96	F3A4=0.00	
T3A2=0.46	T3A3=0.67	T3A4=0.00	
			3+325.000

MAIN ST

FINAL SURVEY	BY	DATE
SURVEYED		
PLOTTED		
NOTE BOOK		
AREAS CHECKED		
NO.		

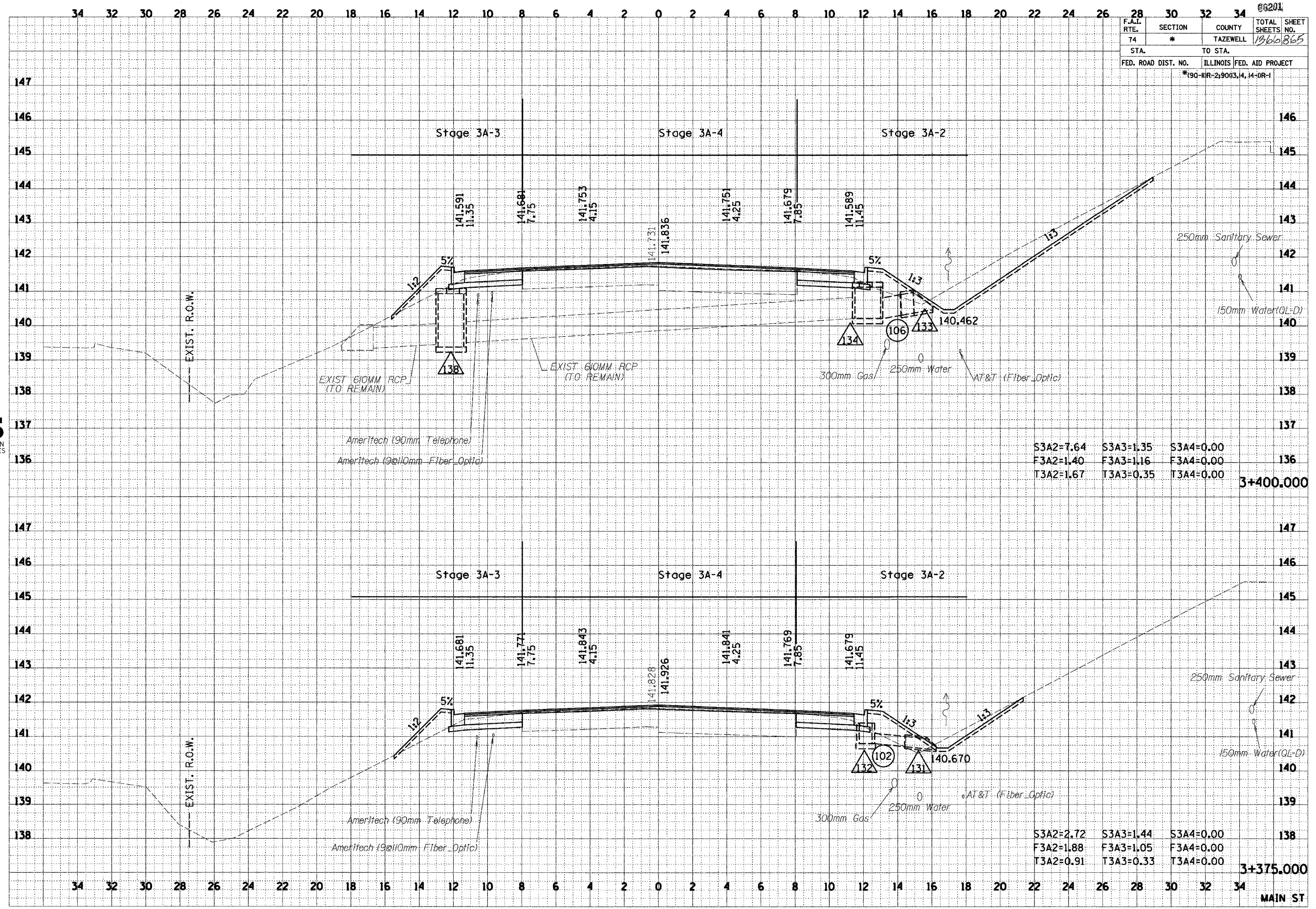
ORIGINAL SURVEY	BY	DATE
SURVEYED		
PLOTTED		
NOTE BOOK		
AREAS CHECKED		
NO.		



\\pds02\proj\101-5000.dwg 12/16/2004 3:53:44 PM

12/16/2004 3:57:39 PM
 12/16/2004 3:57:39 PM
 12/16/2004 3:57:39 PM

F.A.I. RTE.	SECTION	COUNTY	TOTAL SHEETS	SHEET NO.
74	*	TAZEWELL	1960	865
STA.	TO STA.			
FED. ROAD DIST. NO.	ILLINOIS	FED. AID PROJECT		
		*190-11R-2,9013,4,14-DR-1		



S3A2=7.64	S3A3=1.35	S3A4=0.00
F3A2=1.40	F3A3=1.16	F3A4=0.00
T3A2=1.67	T3A3=0.35	T3A4=0.00

3+400.000

S3A2=2.72	S3A3=1.44	S3A4=0.00
F3A2=1.88	F3A3=1.05	F3A4=0.00
T3A2=0.91	T3A3=0.33	T3A4=0.00

3+375.000

FINAL SURVEY	DATE
BY	
REVISIONS	
NO.	

URS
 URS CORPORATION
 DECATUR, ILLINOIS

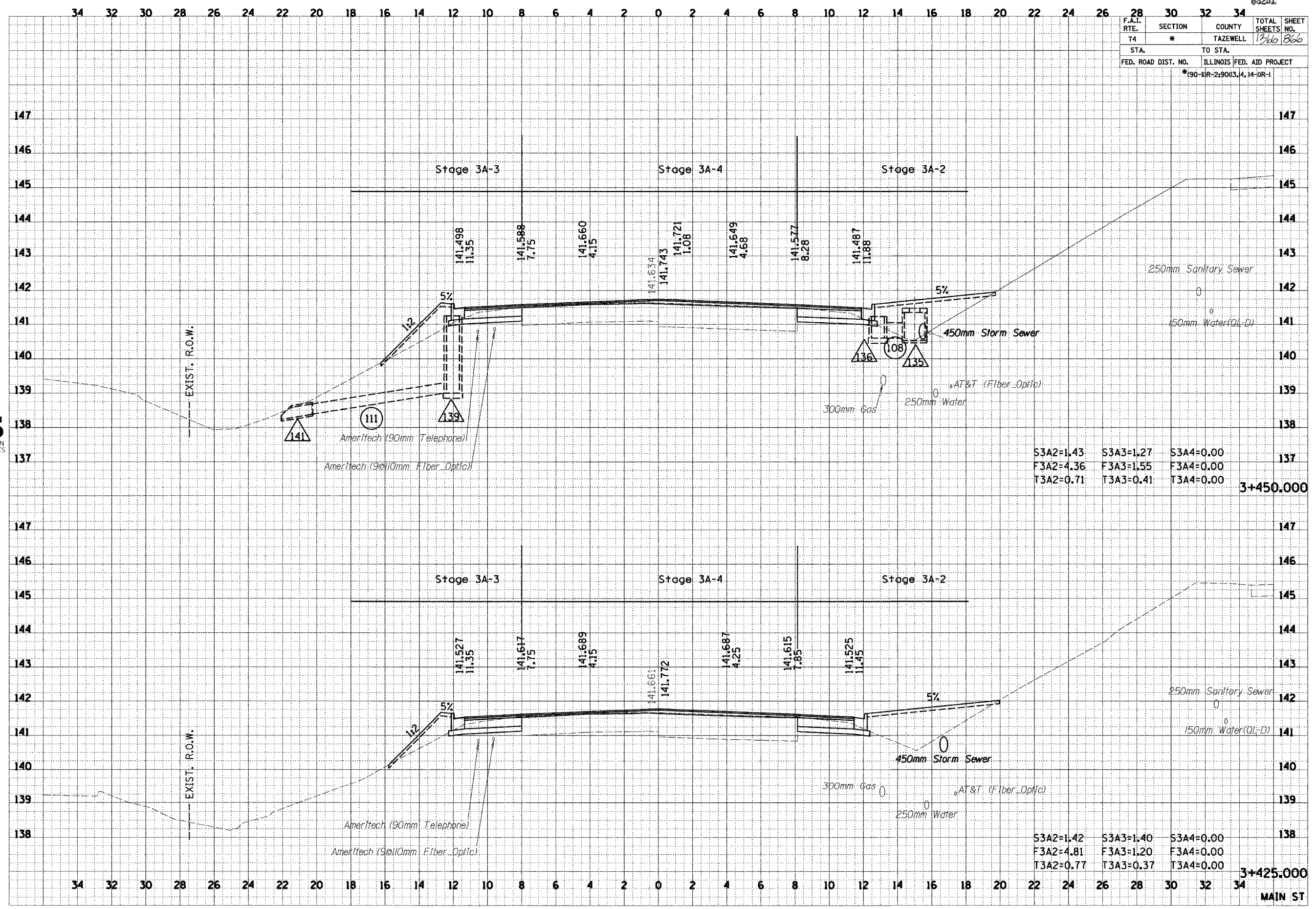
ORIGINAL SURVEY	DATE
BY	
REVISIONS	
NO.	

MAIN ST

\\nas022\er\1101-5mm.dwg 12/16/2004 3:57:39 PM

89201

F.A.I. RTE.	SECTION	COUNTY	TOTAL SHEETS	SHEET NO.
74	*	TAZEWELL	1760	806
STA.	TO STA.			
FED. ROAD DIST. NO.	ILLINOIS FED. AID PROJECT			
	*190-11R-290(3,4,14-11R-1)			



S3A2=1.43	S3A3=1.27	S3A4=0.00	
F3A2=4.36	F3A3=1.55	F3A4=0.00	
T3A2=0.71	T3A3=0.41	T3A4=0.00	3+450.000

S3A2=1.42	S3A3=1.40	S3A4=0.00	
F3A2=4.81	F3A3=1.20	F3A4=0.00	
T3A2=0.77	T3A3=0.37	T3A4=0.00	3+425.000

MAIN ST

BY	DATE

FINAL SURVEY	SURVEYED
NOTE BOOK	PLOTTED
AREAS	DATE
CHECKED	

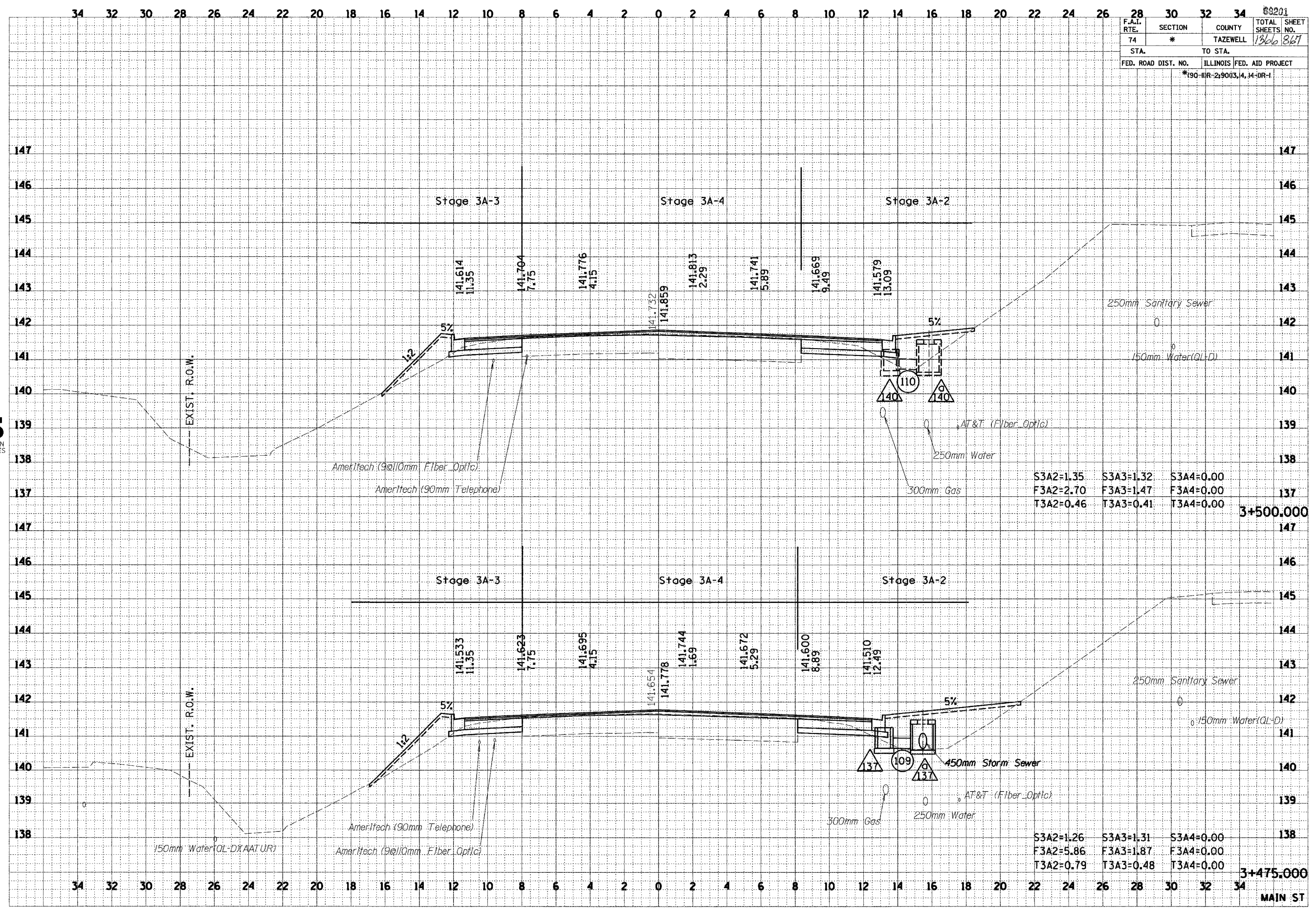
URS
URS CORPORATION
DECATUR, ILLINOIS

BY	DATE

ORIGINAL SURVEY	SURVEYED
NOTE BOOK	PLOTTED
AREAS	DATE
CHECKED	

...:\projects\2004\101\101-5896.dwg 12/16/2004 3:57:45 PM

F.A.I. RTE.	SECTION	COUNTY	TOTAL SHEETS	SHEET NO.
74	*	TAZEWELL	1360	867
STA.		TO STA.		
FED. ROAD DIST. NO.		ILLINOIS FED. AID PROJECT		
*190-DR-29003, 4, 14-DR-1				



S3A2=1.35	S3A3=1.32	S3A4=0.00
F3A2=2.70	F3A3=1.47	F3A4=0.00
T3A2=0.46	T3A3=0.41	T3A4=0.00

3+500.000

S3A2=1.26	S3A3=1.31	S3A4=0.00
F3A2=5.86	F3A3=1.87	F3A4=0.00
T3A2=0.79	T3A3=0.48	T3A4=0.00

3+475.000

MAIN ST

BY	DATE

BY	DATE



ORIGINAL SURVEY
 PLOTTED
 NOTE BOOK
 AREAS CHECKED
 NO.

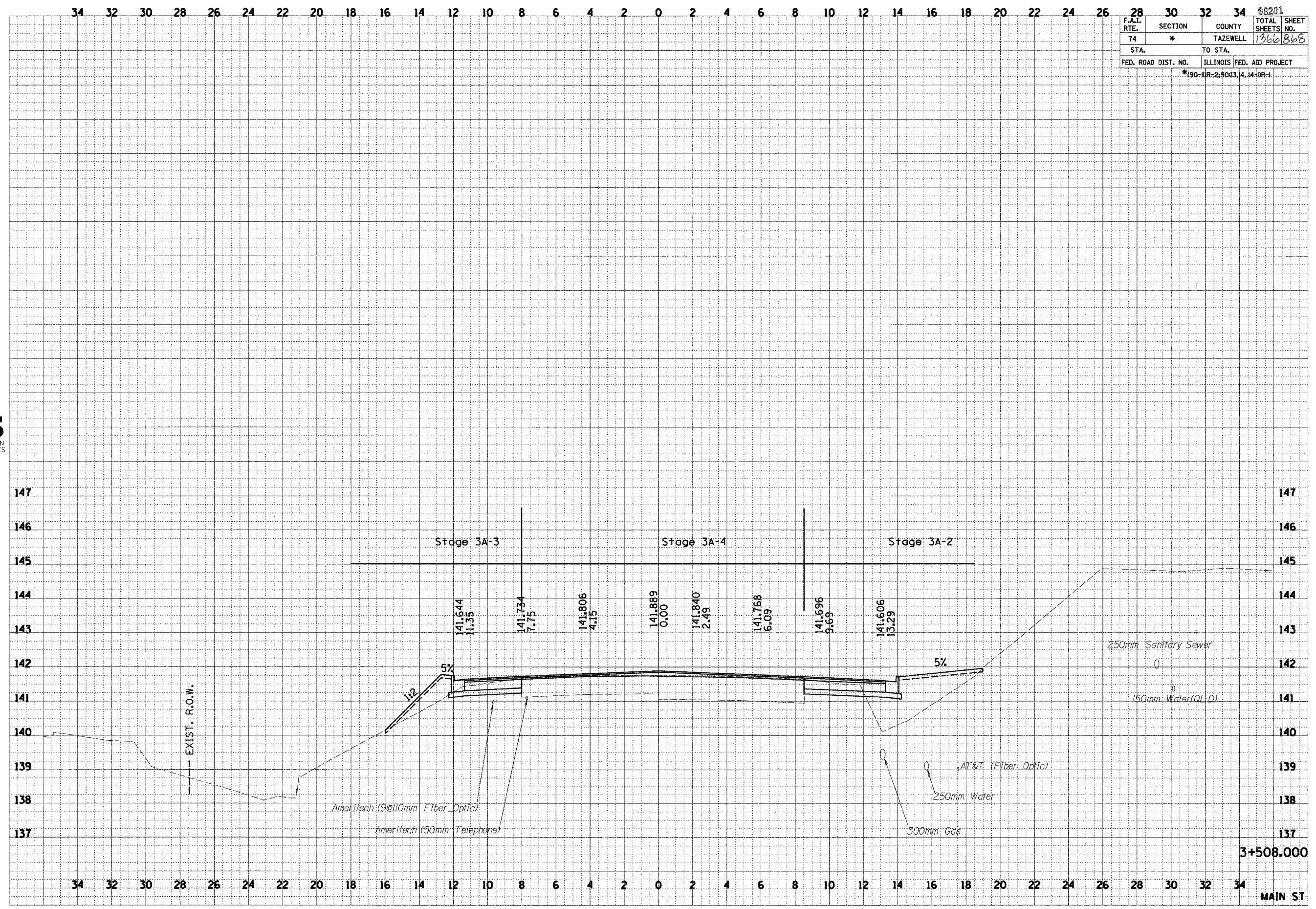
URS | Veri | VAS1101-5000.dwg | 12/16/2014 3:57:51 PM

FINAL SURVEY	BY	DATE
SURVEYED		
PLOTTED		
NOTE BOOK		
AREAS CHECKED		
NO.		



ORIGINAL SURVEY	BY	DATE
SURVEYED		
PLOTTED		
NOTE BOOK		
AREAS CHECKED		
NO.		

F.A.I. RTE.	SECTION	COUNTY	TOTAL SHEETS	SHEET NO.
74	*	TAZEWELL	1366	368
STA.	TO STA.			
FED. ROAD DIST. NO.	ILLINOIS	FED. AID PROJECT		
	*190-11R-2190(3,4,14-1)R-1			



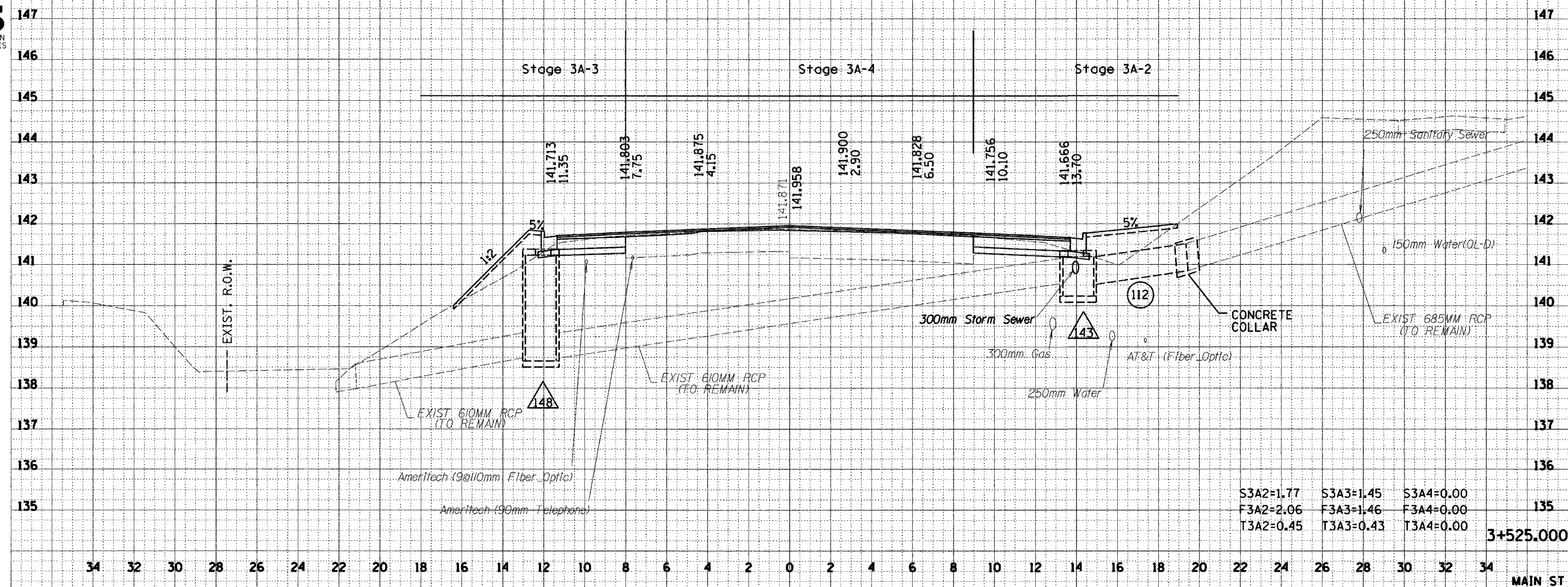
34 32 30 28 26 24 22 20 18 16 14 12 10 8 6 4 2 0 2 4 6 8 10 12 14 16 18 20 22 24 26 28 30 32 34

F.A.I. RTE.	SECTION	COUNTY	TOTAL SHEETS	SHEET NO.
74	*	TAZEWELL	1360	869
STA.		TO STA.		
FED. ROAD DIST. NO.		ILLINOIS FED. AID PROJECT		
*190-11R-2:9003,4,14-DR-1				

FINAL SURVEY	DATE
SURVEYED	
PLOTTED	
NOTE BOOK	
AREAS	
CHECKED	



ORIGINAL SURVEY	DATE
SURVEYED	
PLOTTED	
NOTE BOOK	
AREAS	
CHECKED	



S3A2=1.77	S3A3=1.45	S3A4=0.00
F3A2=2.06	F3A3=1.46	F3A4=0.00
T3A2=0.45	T3A3=0.43	T3A4=0.00

3+525.000

34 32 30 28 26 24 22 20 18 16 14 12 10 8 6 4 2 0 2 4 6 8 10 12 14 16 18 20 22 24 26 28 30 32 34

MAIN ST

12/16/2004 3:38:03 PM
 12/16/2004 3:38:03 PM

68201

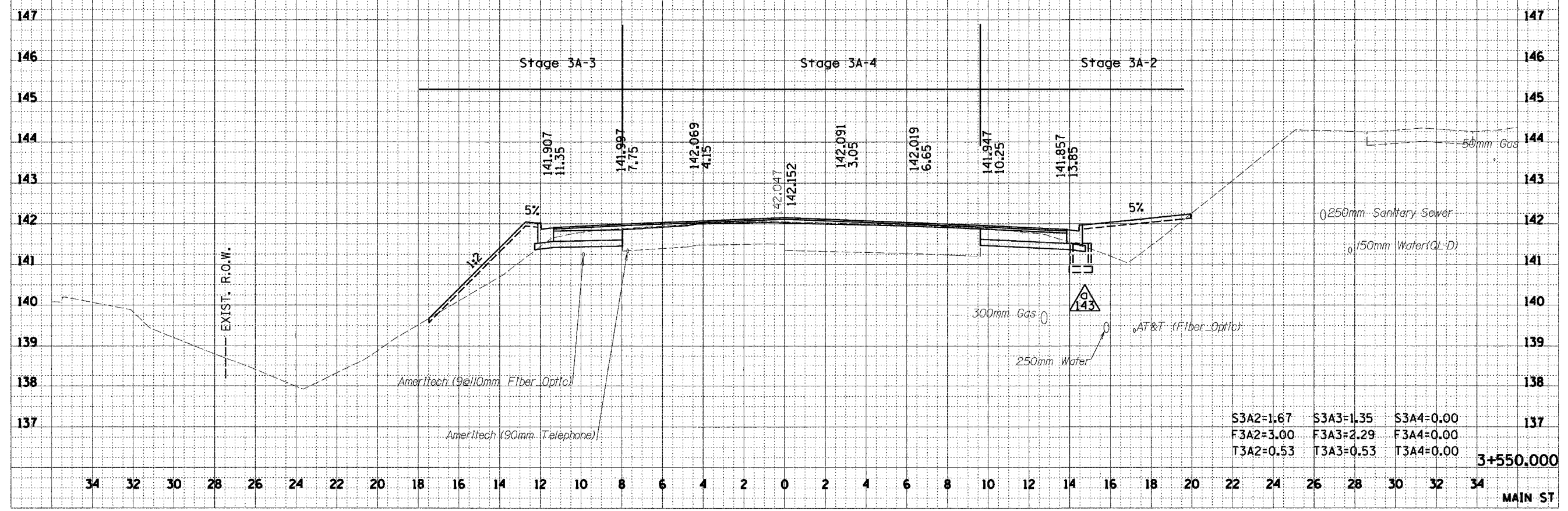
34 32 30 28 26 24 22 20 18 16 14 12 10 8 6 4 2 0 2 4 6 8 10 12 14 16 18 20 22 24 26 28 30 32 34

F.A.I. RTE.	SECTION	COUNTY	TOTAL SHEETS	SHEET NO.
74	*	TAZEWELL	1366	870
STA.		TO STA.		
FED. ROAD DIST. NO.		ILLINOIS FED. AID PROJECT		
		*190-11R-2190(3,4,14-1R-1		

FINAL SURVEY	BY	DATE
STARTED		
PLOTTED		
NOTE BOOK		
AREAS		
CHECKED		



ORIGINAL SURVEY	BY	DATE
STARTED		
PLOTTED		
NOTE BOOK		
AREAS		
CHECKED		



S3A2=1.67	S3A3=1.35	S3A4=0.00
F3A2=3.00	F3A3=2.29	F3A4=0.00
T3A2=0.53	T3A3=0.53	T3A4=0.00

3+550.000
MAIN ST

J:\Projects\101-58mm.dgn 12/16/2004 3:58:21 PM

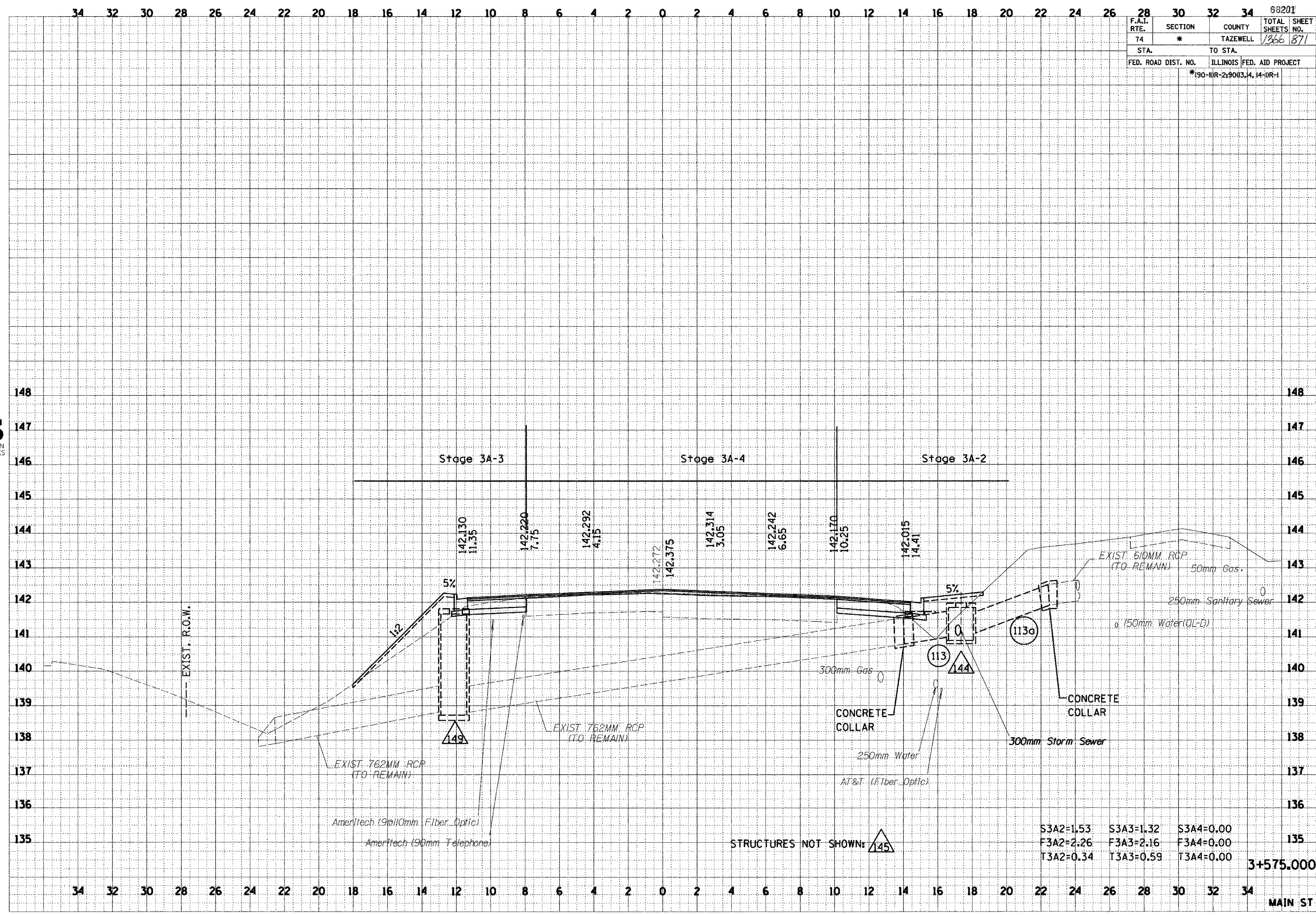
34 32 30 28 26 24 22 20 18 16 14 12 10 8 6 4 2 0 2 4 6 8 10 12 14 16 18 20 22 24 26 28 30 32 34 68201

F.A.I. RTE.	SECTION	COUNTY	TOTAL SHEETS	SHEET NO.
74	*	TAZEWELL	1366	871
STA.		TO STA.		
FED. ROAD DIST. NO.		ILLINOIS FED. AID PROJECT		
*190-11R-2190(3,4,14-1R-1)				

FINAL SURVEY	BY	DATE
SURVEYED		
PLOTTED		
NOTE BOOK		
AREAS CHECKED		
NO.		



ORIGINAL SURVEY	BY	DATE
SURVEYED		
PLOTTED		
NOTE BOOK		
AREAS CHECKED		
NO.		



S3A2=1.53	S3A3=1.32	S3A4=0.00
F3A2=2.26	F3A3=2.16	F3A4=0.00
T3A2=0.34	T3A3=0.59	T3A4=0.00

3+575.000

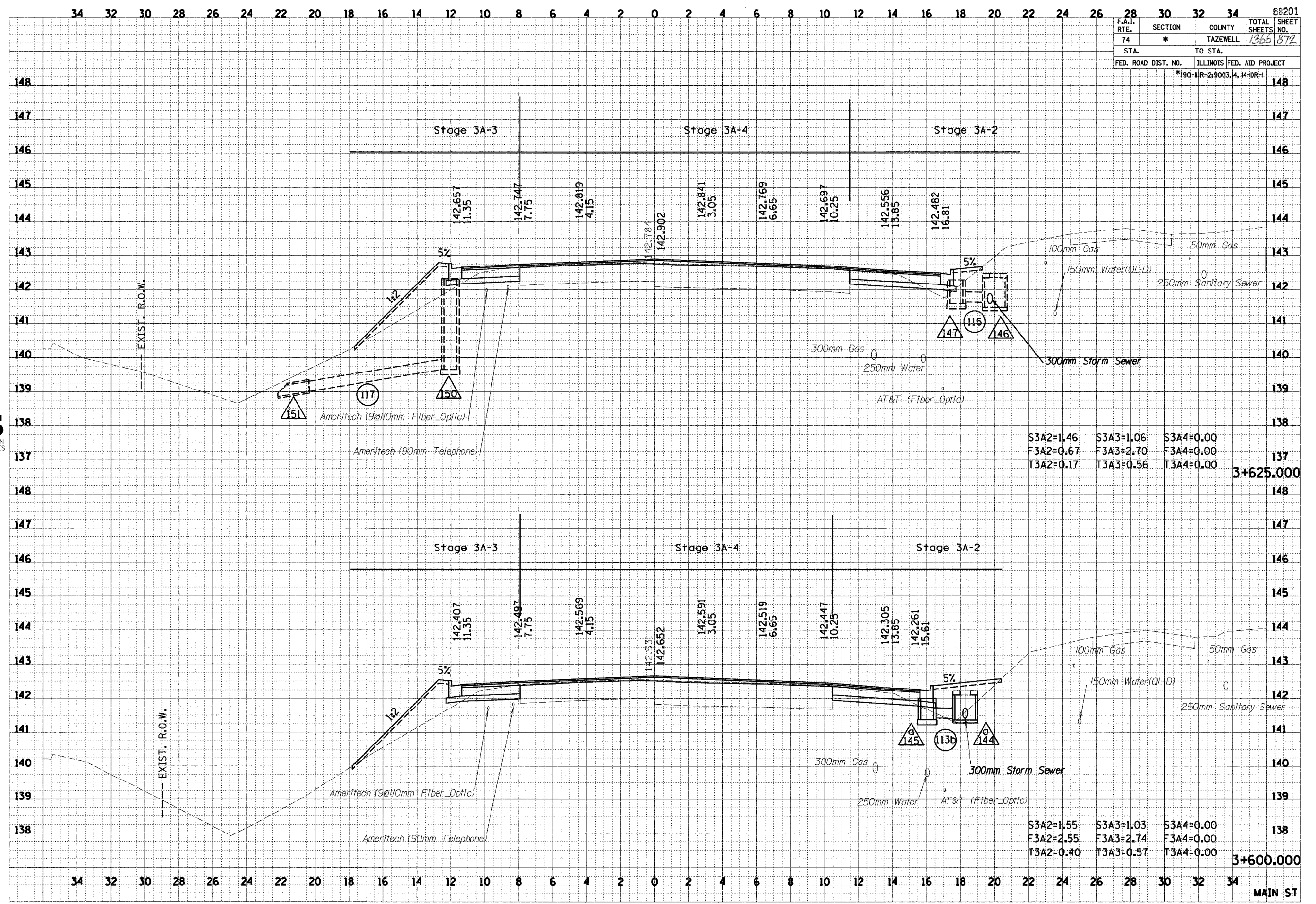
34 32 30 28 26 24 22 20 18 16 14 12 10 8 6 4 2 0 2 4 6 8 10 12 14 16 18 20 22 24 26 28 30 32 34 MAIN ST

Phase2\ref\101-588a.dgn 12/16/2004 3:56:26 PM

DATE	
BY	
FINAL SURVEY	
PLOTTED	
NOTE BOOK	
AREAS CHECKED	
NO.	



DATE	
BY	
ORIGINAL SURVEY	
PLOTTED	
NOTE BOOK	
AREAS CHECKED	
NO.	



S3A2=1.46	S3A3=1.06	S3A4=0.00
F3A2=0.67	F3A3=2.70	F3A4=0.00
T3A2=0.17	T3A3=0.56	T3A4=0.00
3+625.000		

S3A2=1.55	S3A3=1.03	S3A4=0.00
F3A2=2.55	F3A3=2.74	F3A4=0.00
T3A2=0.40	T3A3=0.57	T3A4=0.00
3+600.000		

F.A.I. RTE.	SECTION	COUNTY	TOTAL SHEETS	SHEET NO.
74	*	TAZEWELL	1366	872
STA.	TO STA.			
FED. ROAD DIST. NO.	ILLINOIS	FED. AID PROJECT		
		*190-11R-219013,4,14-1R-1		

MAIN ST

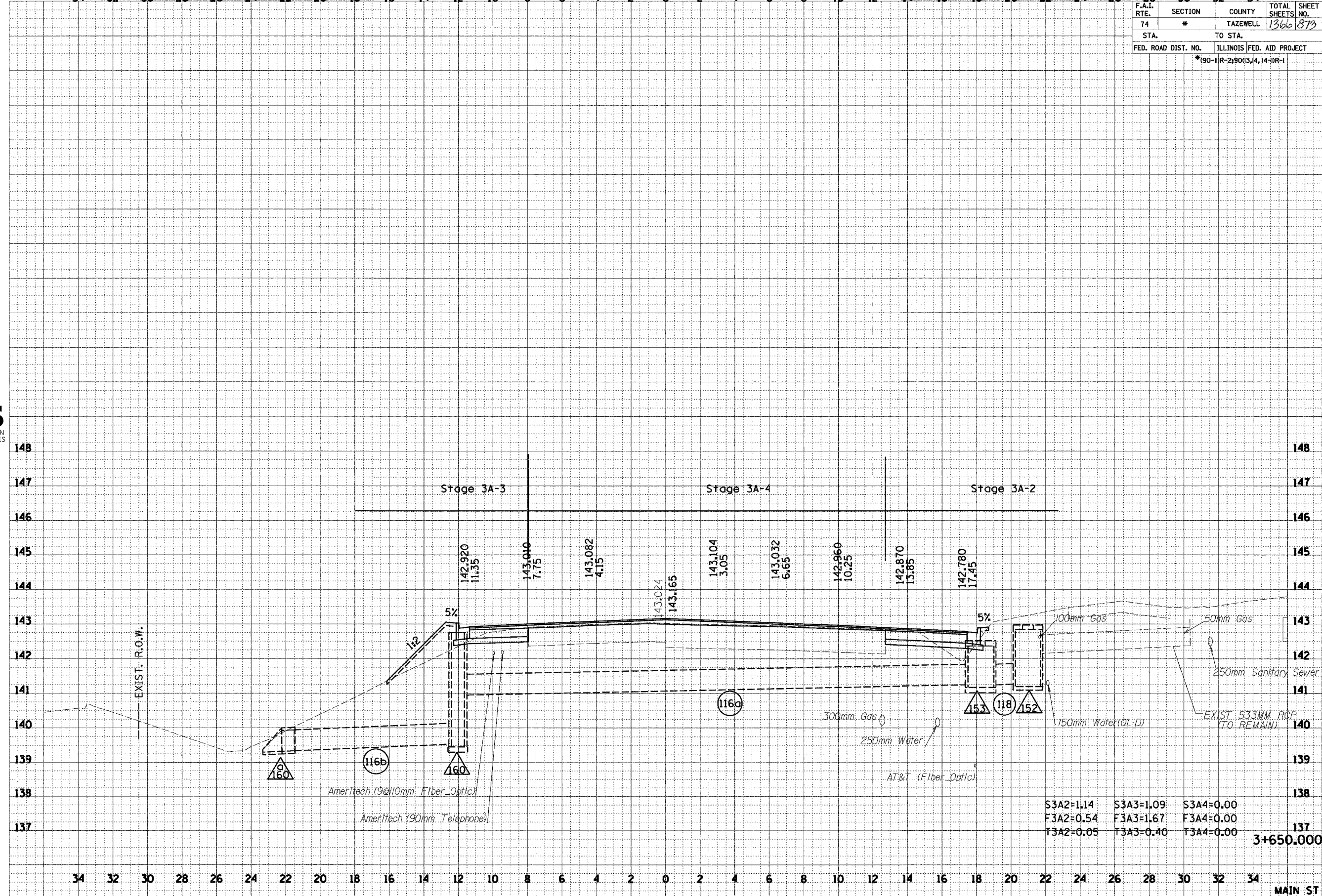
F.A.I. RTE.	SECTION	COUNTY	TOTAL SHEETS	SHEET NO.
74	*	TAZEWELL	1366	873
STA.		TO STA.		
FED. ROAD DIST. NO.		ILLINOIS FED. AID PROJECT		
*190-11R-2:90(3,4,14)DR-1				

34 32 30 28 26 24 22 20 18 16 14 12 10 8 6 4 2 0 2 4 6 8 10 12 14 16 18 20 22 24 26 28 30 32 34

FINAL SURVEY	DATE
SURVEYED	
PLOTTED	
NOTE BOOK	
AREAS	
CHECKED	



ORIGINAL SURVEY	DATE
SURVEYED	
PLOTTED	
NOTE BOOK	
AREAS	
CHECKED	



34 32 30 28 26 24 22 20 18 16 14 12 10 8 6 4 2 0 2 4 6 8 10 12 14 16 18 20 22 24 26 28 30 32 34

12/15/2004 3:58:36 PM \\p0101101\1\101-5888.dwg

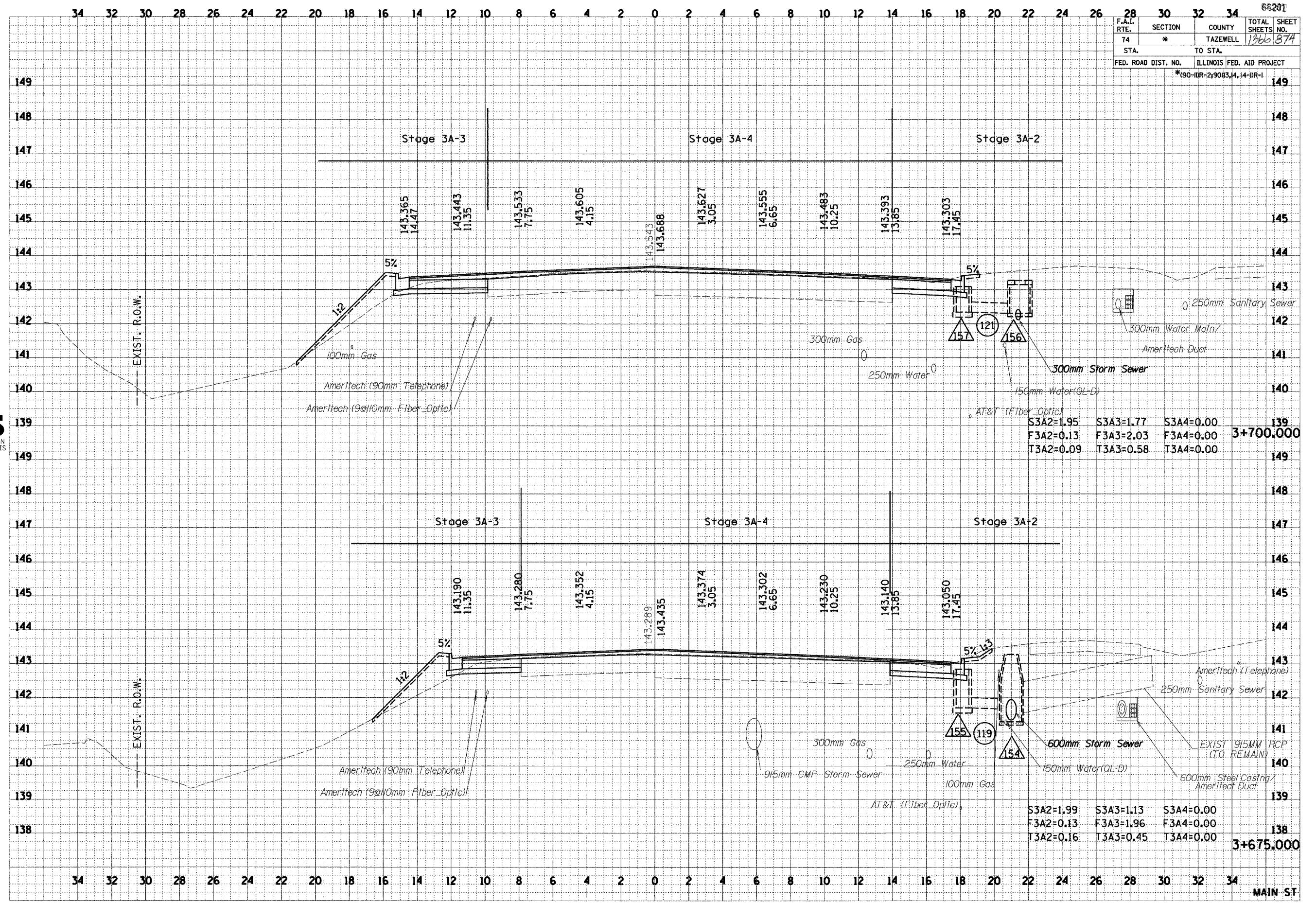
68201

F.A.I. RTE.	SECTION	COUNTY	TOTAL SHEETS	SHEET NO.
74	*	TAZEWELL	1966	874
STA. TO STA.				
FED. ROAD DIST. NO.		ILLINOIS FED. AID PROJECT		
		*190-11R-219003,4,14-DR-1		

DATE	BY

DATE	BY

URS
URS CORPORATION
DECATUR, ILLINOIS



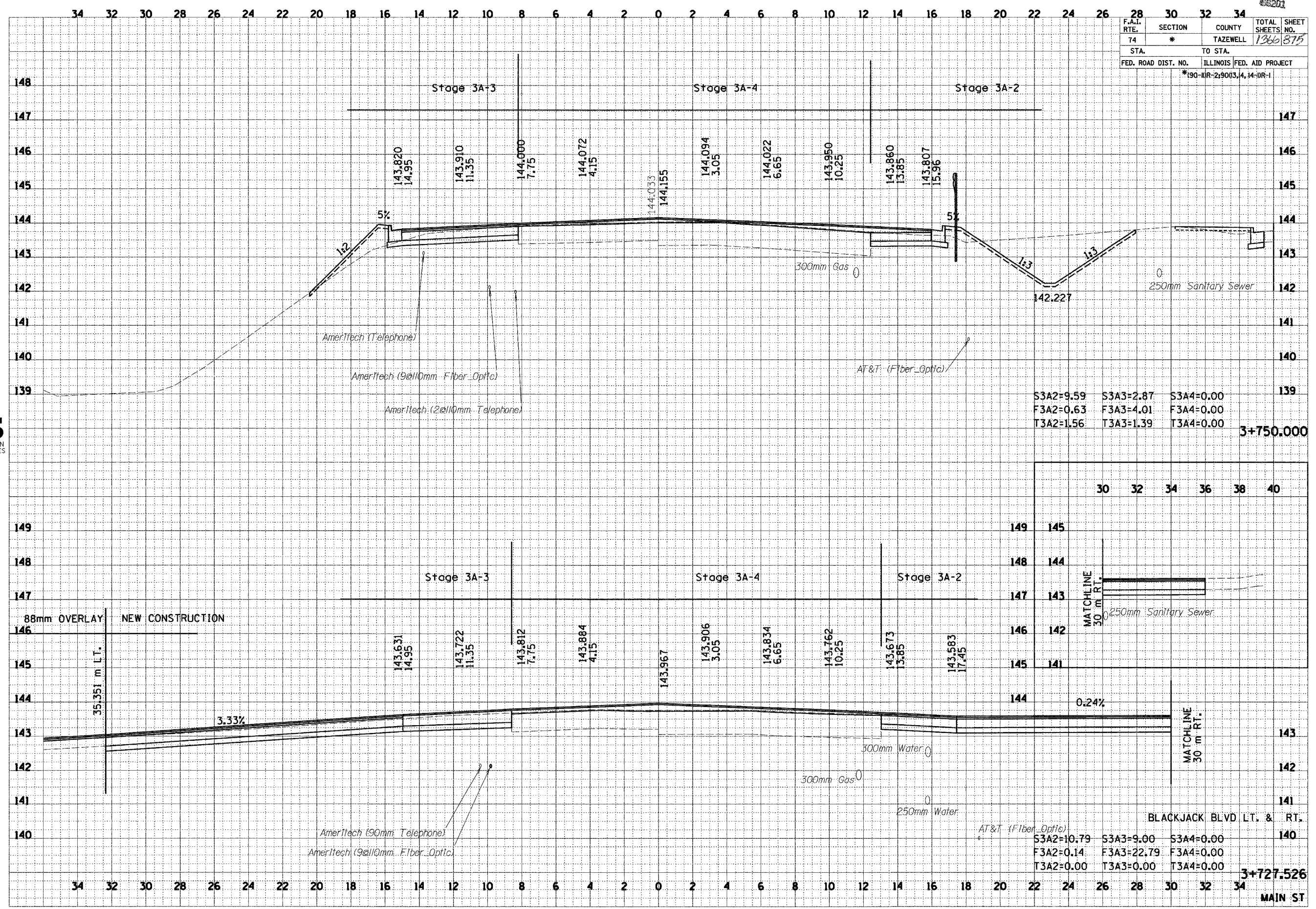
S3A2=1.95	S3A3=1.77	S3A4=0.00	3+700.000
F3A2=0.13	F3A3=2.03	F3A4=0.00	
T3A2=0.09	T3A3=0.58	T3A4=0.00	

S3A2=1.99	S3A3=1.13	S3A4=0.00	3+675.000
F3A2=0.13	F3A3=1.96	F3A4=0.00	
T3A2=0.16	T3A3=0.45	T3A4=0.00	

MAIN ST

\\pds02\proj\101\101-5\mch.dgn 12/16/2004 3:58:52 PM

66201



F.A.I. RTE.	SECTION	COUNTY	TOTAL SHEETS	SHEET NO.
74	*	TAZEWELL	1366	875
STA. TO STA.		ILLINOIS FED. AID PROJECT		
FED. ROAD DIST. NO.		*190-11R-2190(3,4,14-DR-1)		

S3A2=9.59	S3A3=2.87	S3A4=0.00
F3A2=0.63	F3A3=4.01	F3A4=0.00
T3A2=1.56	T3A3=1.39	T3A4=0.00
3+750.000		

S3A2=10.79	S3A3=9.00	S3A4=0.00
F3A2=0.14	F3A3=22.79	F3A4=0.00
T3A2=0.00	T3A3=0.00	T3A4=0.00
3+727.526		

DATE	BY

ORIGINAL SURVEY
 SURVEYED
 PLOTTED
 NOTE BOOK
 AREAS CHECKED
 NO.

DATE	BY

ORIGINAL SURVEY
 SURVEYED
 PLOTTED
 NOTE BOOK
 AREAS CHECKED
 NO.

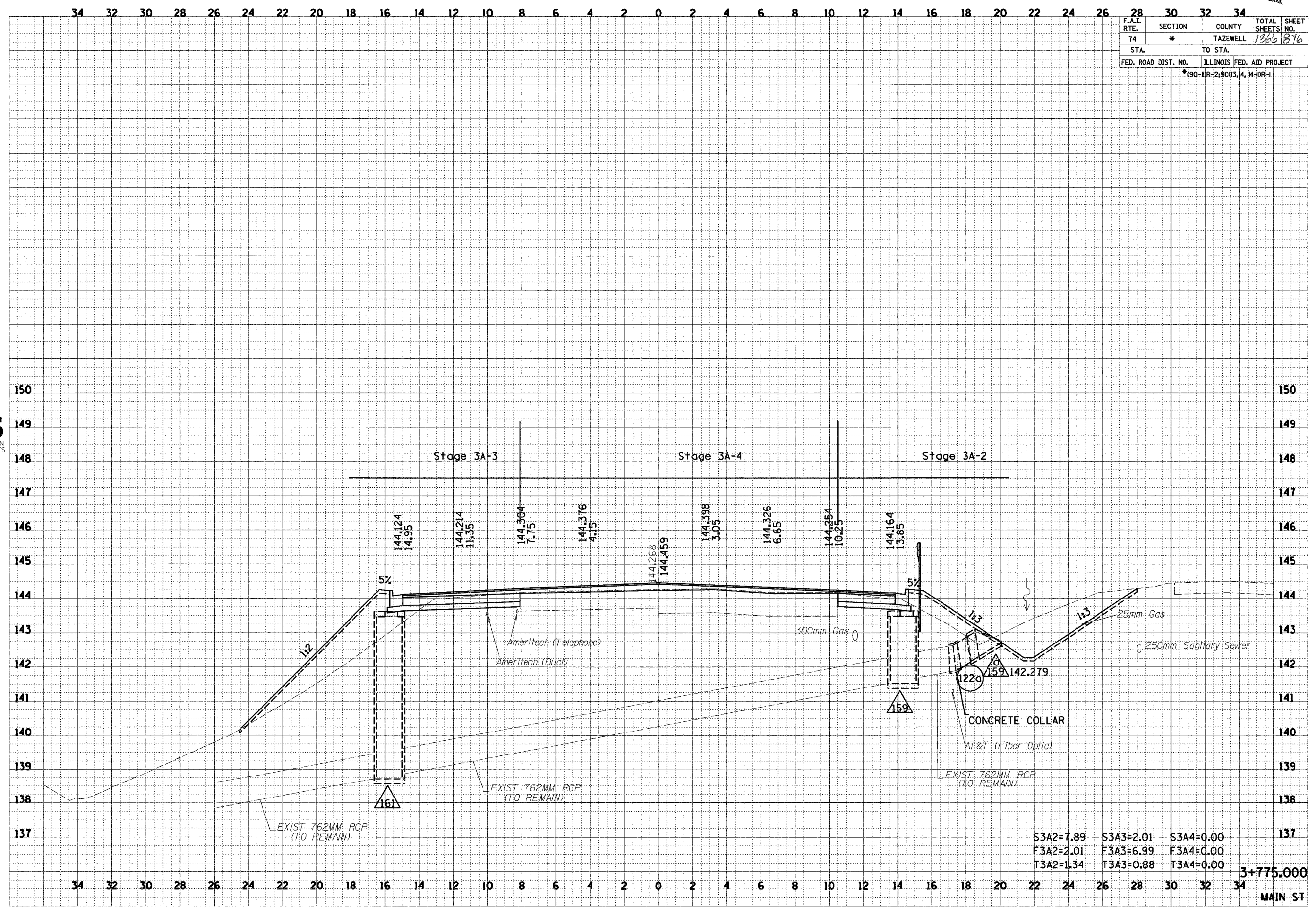


BLACKJACK BLVD L.T. & RT.

MAIN ST

68201

F.A.I. RTE.	SECTION	COUNTY	TOTAL SHEETS	SHEET NO.
74	*	TAZEWELL	1366	876
STA.	TO STA.			
FED. ROAD DIST. NO.	ILLINOIS	FED. AID PROJECT		
	*190-11R-2190(3,4,14-11R-1			



S3A2=7.89	S3A3=2.01	S3A4=0.00
F3A2=2.01	F3A3=6.99	F3A4=0.00
T3A2=1.34	T3A3=0.88	T3A4=0.00

3+775.000
MAIN ST

...:\08582\ref\131101-5888.dgn 12/16/2004 3:58:59 PM



FINAL SURVEY	BY	DATE
NOTE BOOK NO.		
AREAS CHECKED		

ORIGINAL SURVEY	BY	DATE
NOTE BOOK NO.		
AREAS CHECKED		

\\pase2\ra1\k1101-5m.dwg 12/16/2006 3:58:10 PM

66201

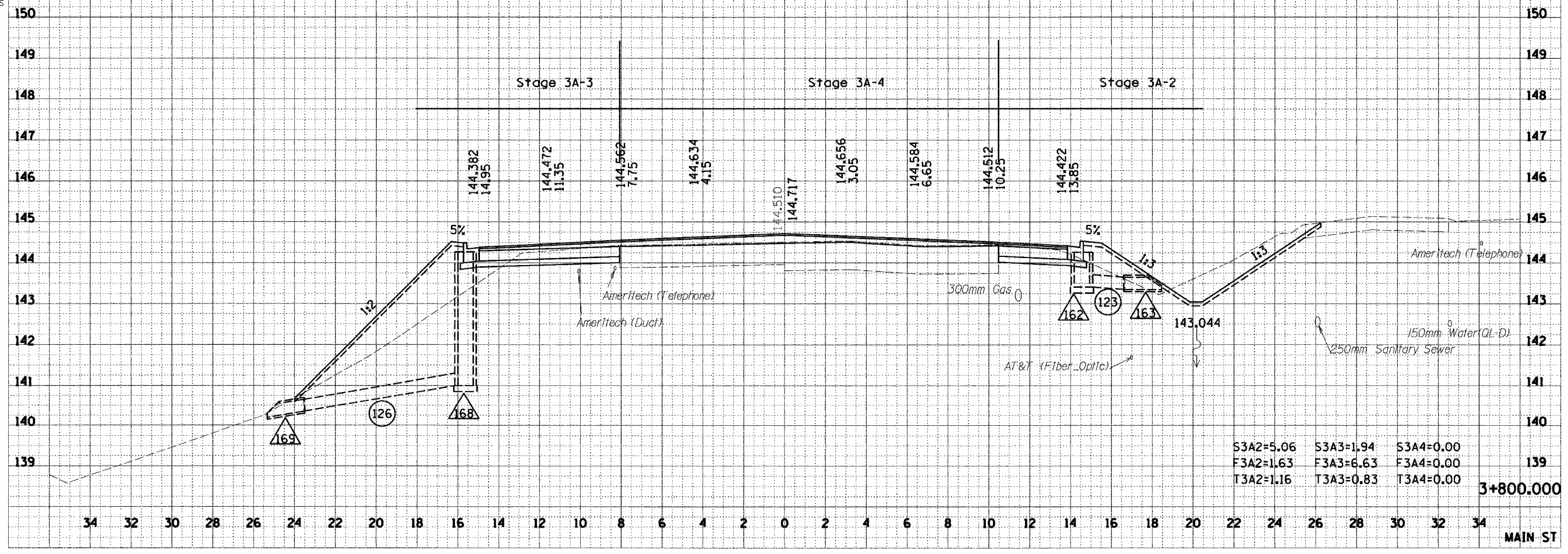
34 32 30 28 26 24 22 20 18 16 14 12 10 8 6 4 2 0 2 4 6 8 10 12 14 16 18 20 22 24 26 28 30 32 34

F.A.I. RTE.	SECTION	COUNTY	TOTAL SHEETS	SHEET NO.
74	*	TAZEWELL	1366	877
STA.		TO STA.		
FED. ROAD DIST. NO.		ILLINOIS FED. AID PROJECT		
*190-IR-219003,4,14-IR-1				

FINAL SURVEY	DATE
SURVEYED	
NOTE BOOK	
TEMPLATE	
AREAS	
CHECKED	

URS
URS CORPORATION
DECATUR, ILLINOIS

ORIGINAL SURVEY	DATE
SURVEYED	
NOTE BOOK	
TEMPLATE	
AREAS	
CHECKED	

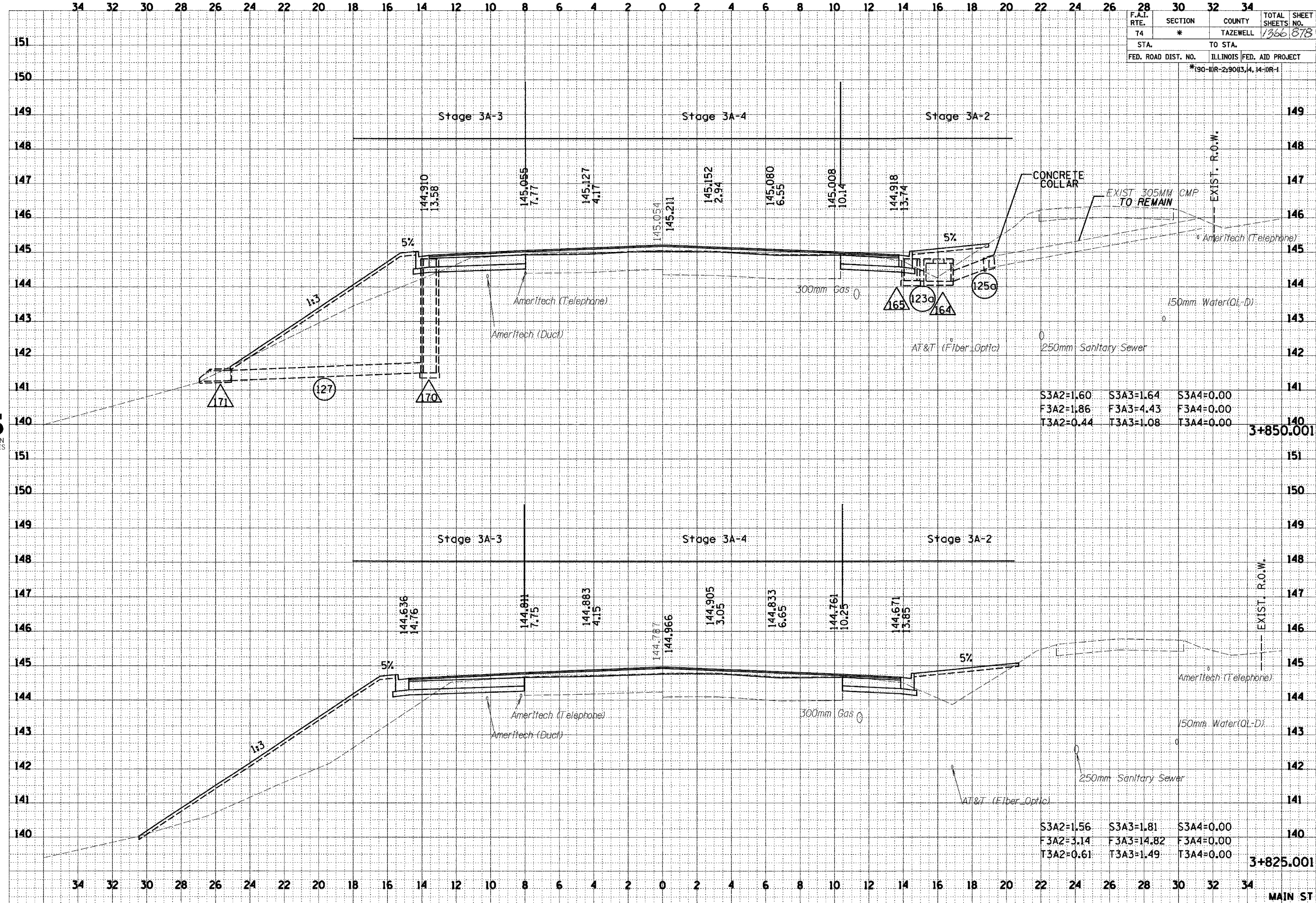


S3A2=5.06	S3A3=1.94	S3A4=0.00
F3A2=1.63	F3A3=6.63	F3A4=0.00
T3A2=1.16	T3A3=0.83	T3A4=0.00

3+800.000

MAIN ST

F.A.I. RTE.	SECTION	COUNTY	TOTAL SHEETS	SHEET NO.
74	*	TAZEWELL	1366	878
STA. TO STA.				
FED. ROAD DIST. NO.			ILLINOIS FED. AID PROJECT	
			*190-11R-2,90(3,4,14)-1R-1	



S3A2=1.60	S3A3=1.64	S3A4=0.00
F3A2=1.86	F3A3=4.43	F3A4=0.00
T3A2=0.44	T3A3=1.08	T3A4=0.00

S3A2=1.56	S3A3=1.81	S3A4=0.00
F3A2=3.14	F3A3=14.82	F3A4=0.00
T3A2=0.61	T3A3=1.49	T3A4=0.00

BY	DATE

FINAL SURVEY
SURVEYED
PLOTTED
NOTE BOOK
AREAS
CHECKED

BY	DATE

ORIGINAL SURVEY
SURVEYED
PLOTTED
NOTE BOOK
AREAS
CHECKED



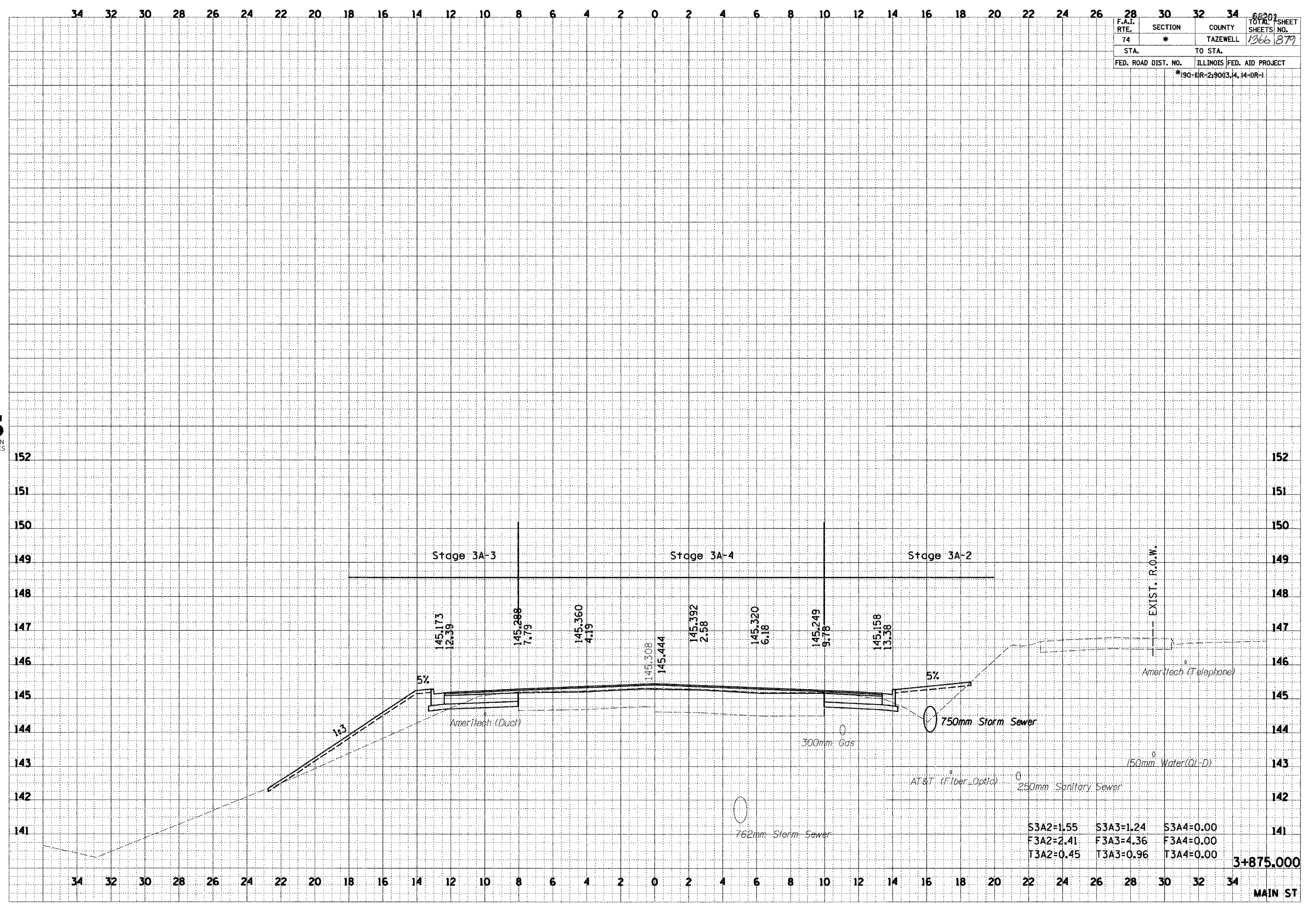
D:\68201\68201\101-5mm.dgn 12/16/2004 3:55:16 PM

V:\098527\ref\101-5mm.dgn 12/15/2004 3:56:22 PM

FINAL SURVEY	SURVEYED	DATE
NOTE BOOK	PLOTTED	
NO.	AREAS	CHECKED

ORIGINAL SURVEY	SURVEYED	DATE
NOTE BOOK	PLOTTED	
NO.	AREAS	CHECKED

URS
URS CORPORATION
DECATUR, ILLINOIS



F.A.I. RTE.	SECTION	COUNTY	TOTAL SHEETS	SHEET NO.
74	*	TAZEWELL	1366	879
STA.	TO STA.			
FED. ROAD DIST. NO.	ILLINOIS	FED. AID PROJECT		
		*190-11R-2:90(3,4,14-1)R-1		

I:\Projects\2014\1401101-5m-00n_12/16/2014_3-55-39.dwg

56201

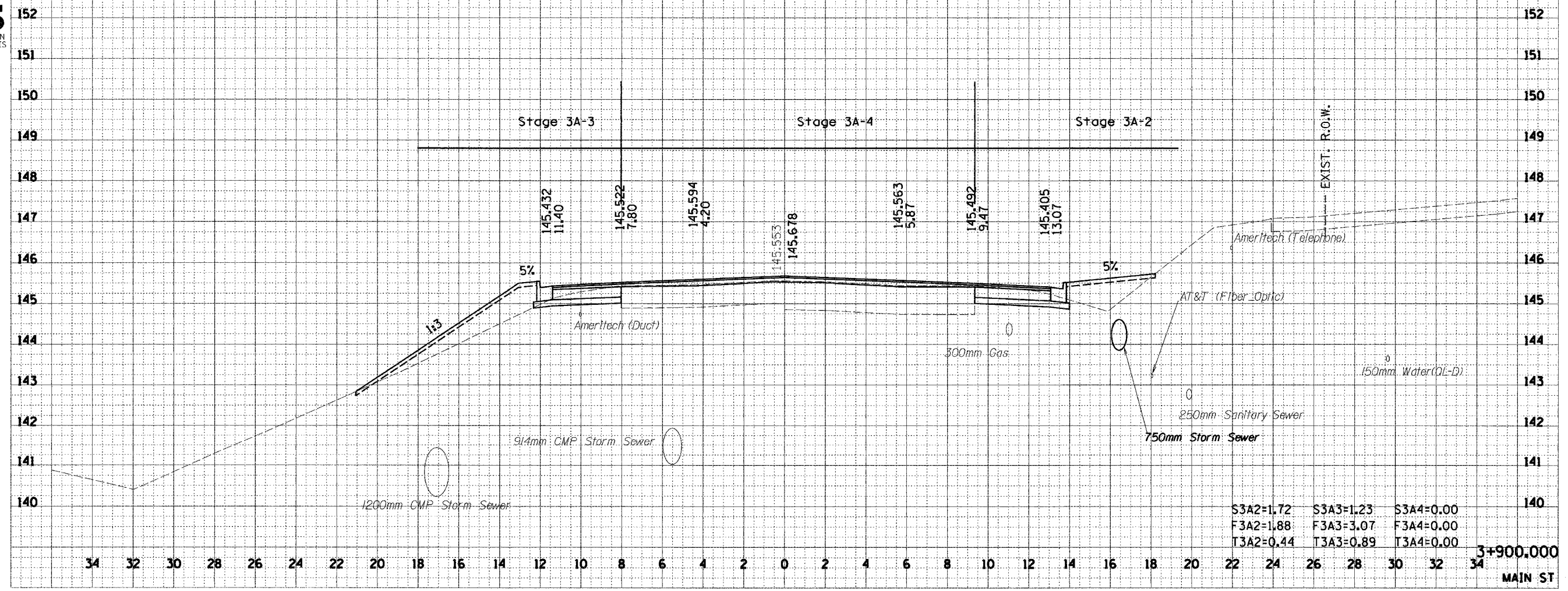
34 32 30 28 26 24 22 20 18 16 14 12 10 8 6 4 2 0 2 4 6 8 10 12 14 16 18 20 22 24 26 28 30 32 34

F.A.I. RTE.	SECTION	COUNTY	TOTAL SHEETS	SHEET NO.
74	*	TAZEWELL	1366	880
STA.		TO STA.		
FED. ROAD DIST. NO.		ILLINOIS FED. AID PROJECT		
*190-10R-290(3,4,14-DR-1				

FINAL SURVEY	BY	DATE
REVIEWED		
PLOTTED		
NOTE BOOK		
AREAS CHECKED		
NO.		



ORIGINAL SURVEY	BY	DATE
REVIEWED		
PLOTTED		
NOTE BOOK		
AREAS CHECKED		
NO.		



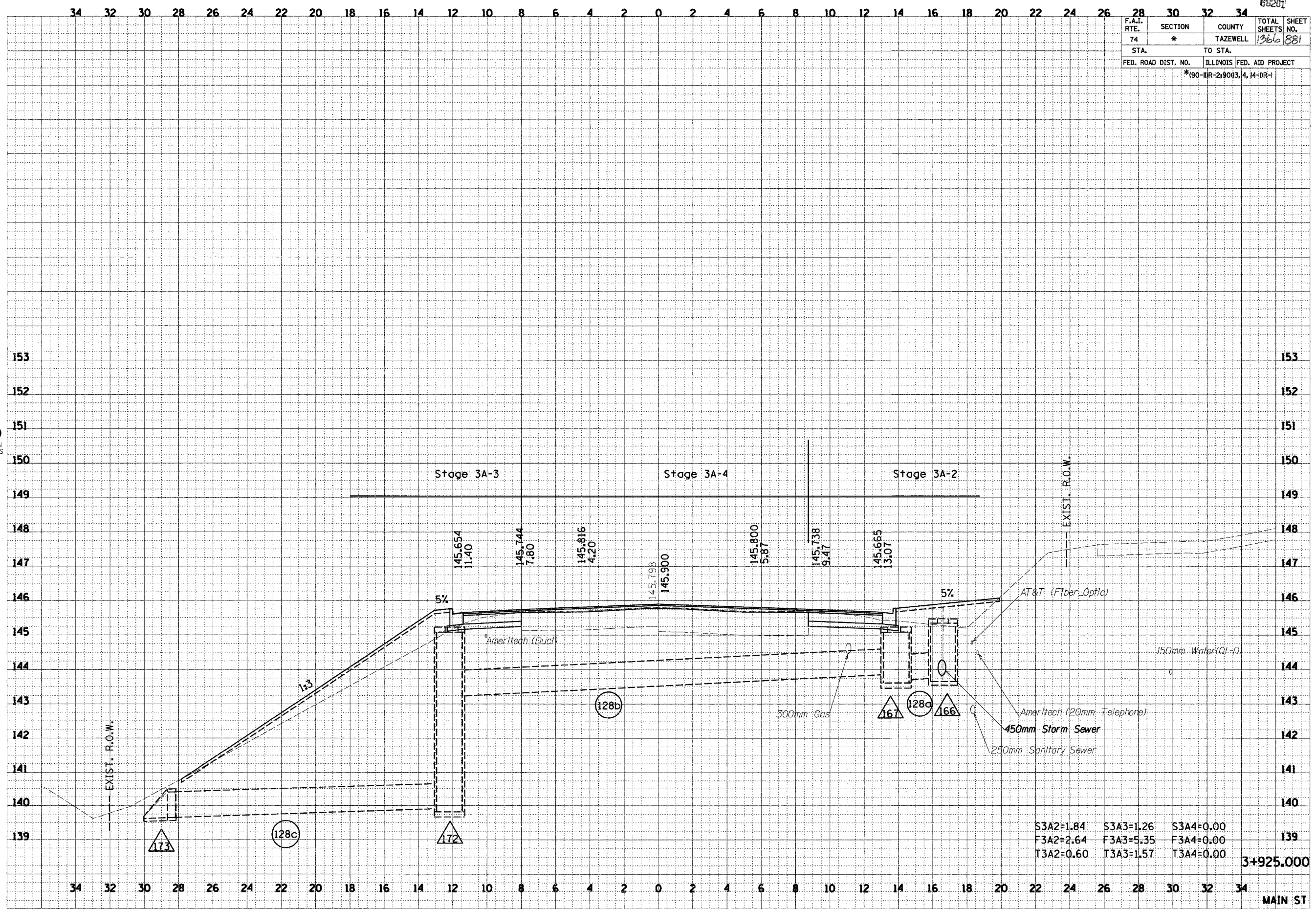
S3A2=1.72	S3A3=1.23	S3A4=0.00
F3A2=1.88	F3A3=3.07	F3A4=0.00
T3A2=0.44	T3A3=0.89	T3A4=0.00

F.A.I. RTE.	SECTION	COUNTY	TOTAL SHEETS	SHEET NO.
74	*	TAZEWELL	1366	881
STA.	TO STA.			
FED. ROAD DIST. NO.	ILLINOIS FED. AID PROJECT			
	*190-11R-290(3,4,14-1R-1)			

FINAL SURVEY	BY	DATE
NOTE BOOK		
AREAS CHECKED		
NO.		



ORIGINAL SURVEY	BY	DATE
NOTE BOOK		
AREAS CHECKED		
NO.		



S3A2=1.84	S3A3=1.26	S3A4=0.00
F3A2=2.64	F3A3=5.35	F3A4=0.00
T3A2=0.60	T3A3=1.57	T3A4=0.00

3+925.000

MAIN ST

\\pase2\er\k101-5am.dwg 12/16/2004 3:55:39 PM

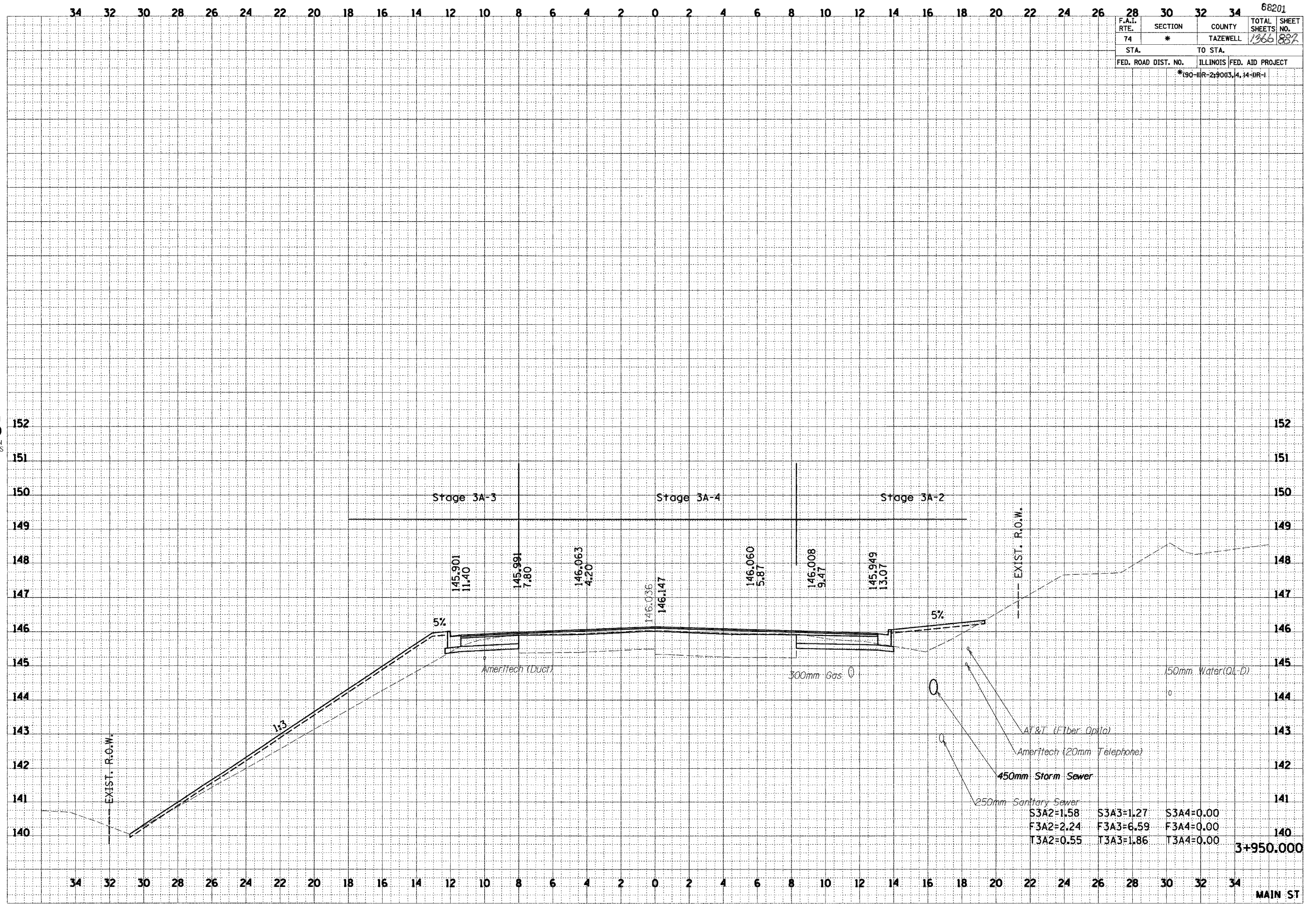
68201

F.A.I. RTE.	SECTION	COUNTY	TOTAL SHEETS	SHEET NO.
74	*	TAZEWELL	1366	887
STA.	TO STA.			
FED. ROAD DIST. NO.	ILLINOIS	FED. AID PROJECT		
*(90-III-2+9013,4,14-DR-1				

FINAL SURVEY	BY	DATE
NOTE BOOK		
AREAS		
INCHES CHECKED		



ORIGINAL SURVEY	BY	DATE
NOTE BOOK		
AREAS		
INCHES CHECKED		



S3A2=1.58	S3A3=1.27	S3A4=0.00
F3A2=2.24	F3A3=6.59	F3A4=0.00
T3A2=0.55	T3A3=1.86	T3A4=0.00

3+950.000

MAIN ST

F.A.I. RTE.	SECTION	COUNTY	TOTAL SHEETS	SHEET NO.
74	*	TAZEWELL	1366	283
STA.		TO STA.		
FED. ROAD DIST. NO.		ILLINOIS FED. AID PROJECT		
*190-DR-2190(3,4,14-DR-1)				

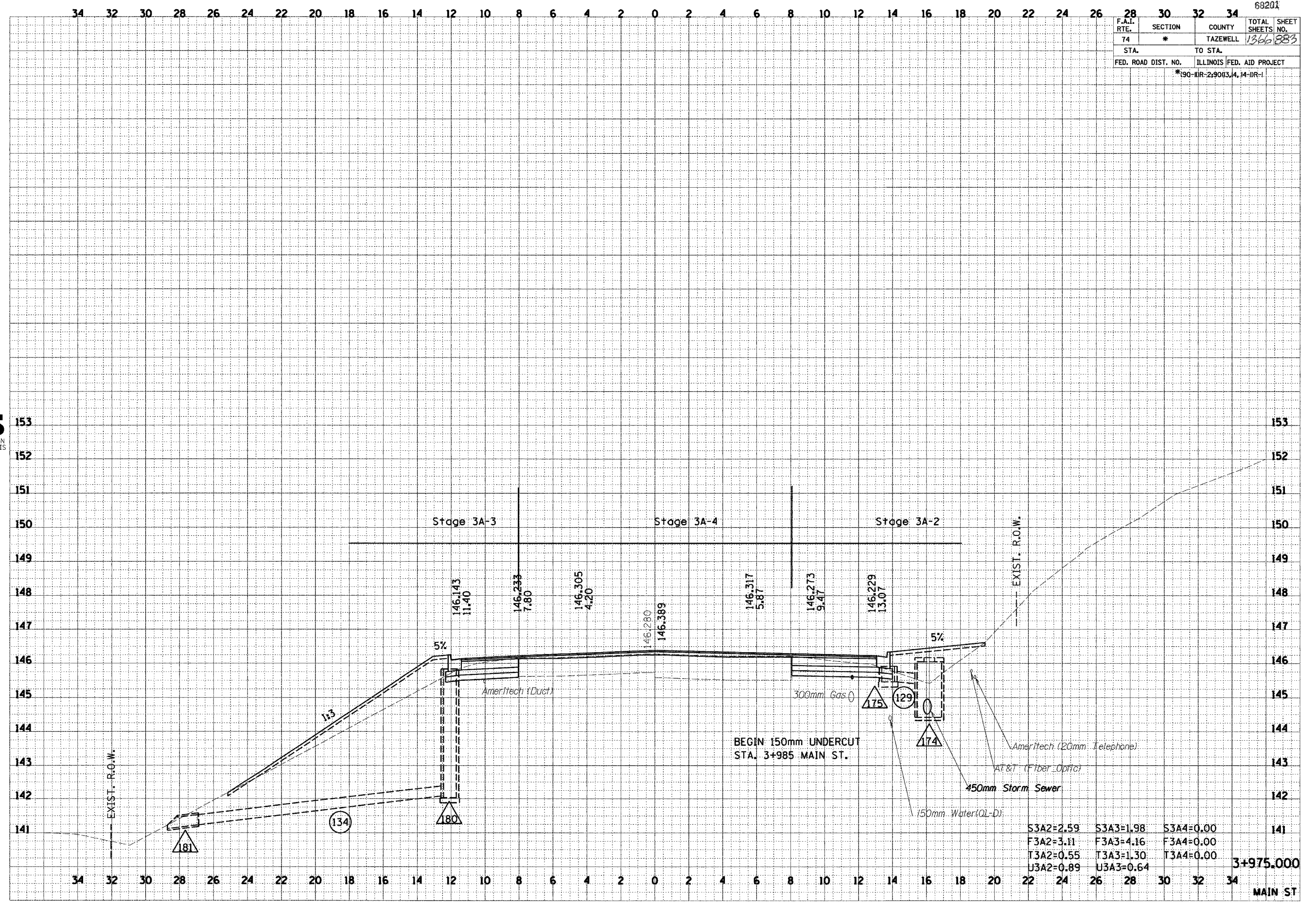
DATE	BY

FINAL SURVEY PLOTTED	
NOTE BOOK AREAS CHECKED	
AREAS CHECKED	



DATE	BY

ORIGINAL SURVEY PLOTTED	
NOTE BOOK AREAS CHECKED	
AREAS CHECKED	

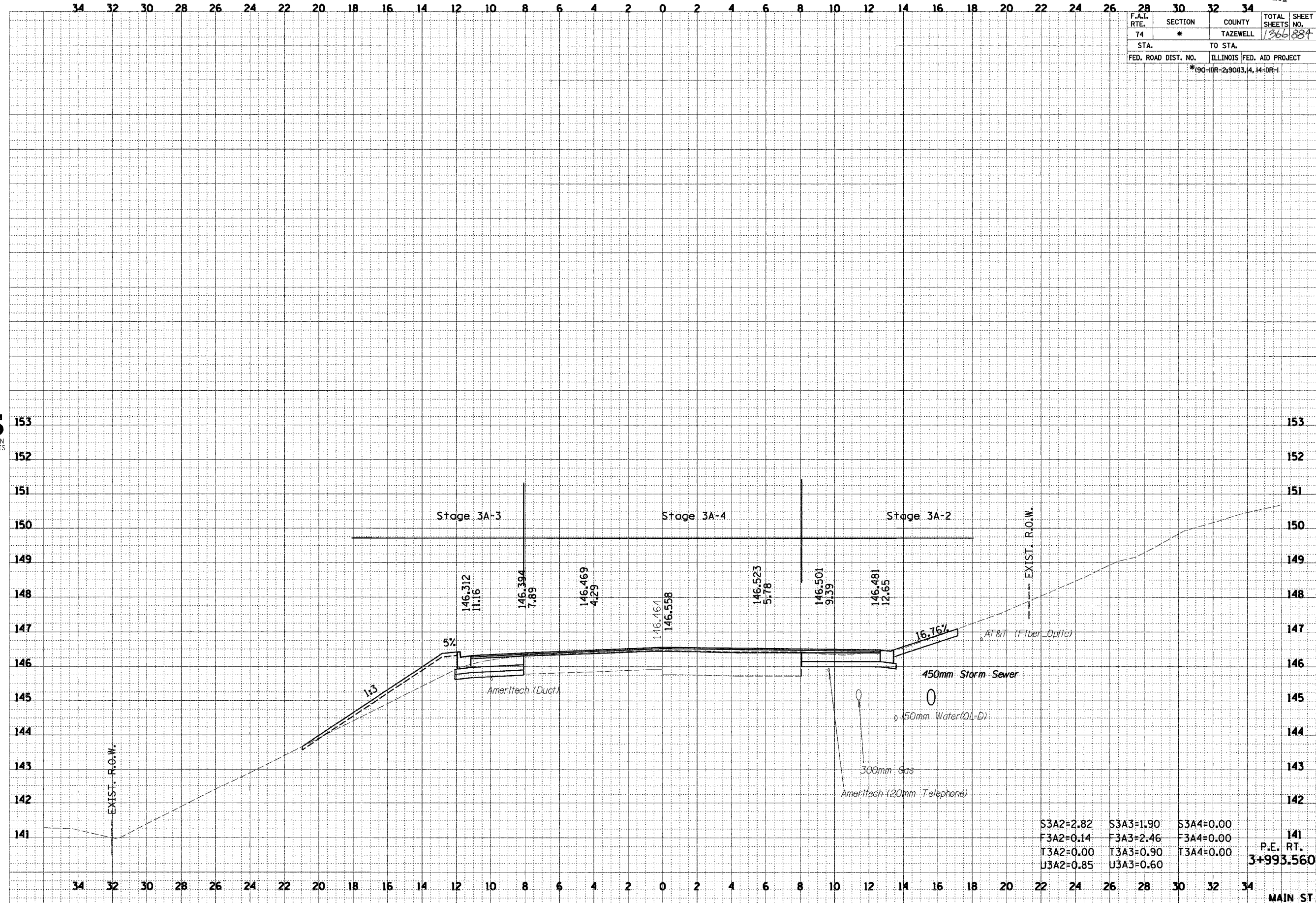


S3A2=2.59	S3A3=1.98	S3A4=0.00
F3A2=3.11	F3A3=4.16	F3A4=0.00
T3A2=0.55	T3A3=1.30	T3A4=0.00
U3A2=0.89	U3A3=0.64	

3+975.000

MAIN ST

F.A.I. RTE.	SECTION	COUNTY	TOTAL SHEETS	SHEET NO.
74	*	TAZEWELL	1366	884
STA.		TO STA.		
FED. ROAD DIST. NO.		ILLINOIS FED. AID PROJECT		
*190-IIR-219013, 4, 14-DR-1				



S3A2=2.82	S3A3=1.90	S3A4=0.00	
F3A2=0.14	F3A3=2.46	F3A4=0.00	141
T3A2=0.00	T3A3=0.90	T3A4=0.00	P.E. RT.
U3A2=0.85	U3A3=0.60		3+993.560



FINAL SURVEY	BY	DATE
PLOTTED		
NOTE BOOK		
AREAS CHECKED		

ORIGINAL SURVEY	BY	DATE
PLOTTED		
NOTE BOOK		
AREAS CHECKED		

I:\Projects\2004\101101-5848.dwg 12/16/2004 3:55:55 PM

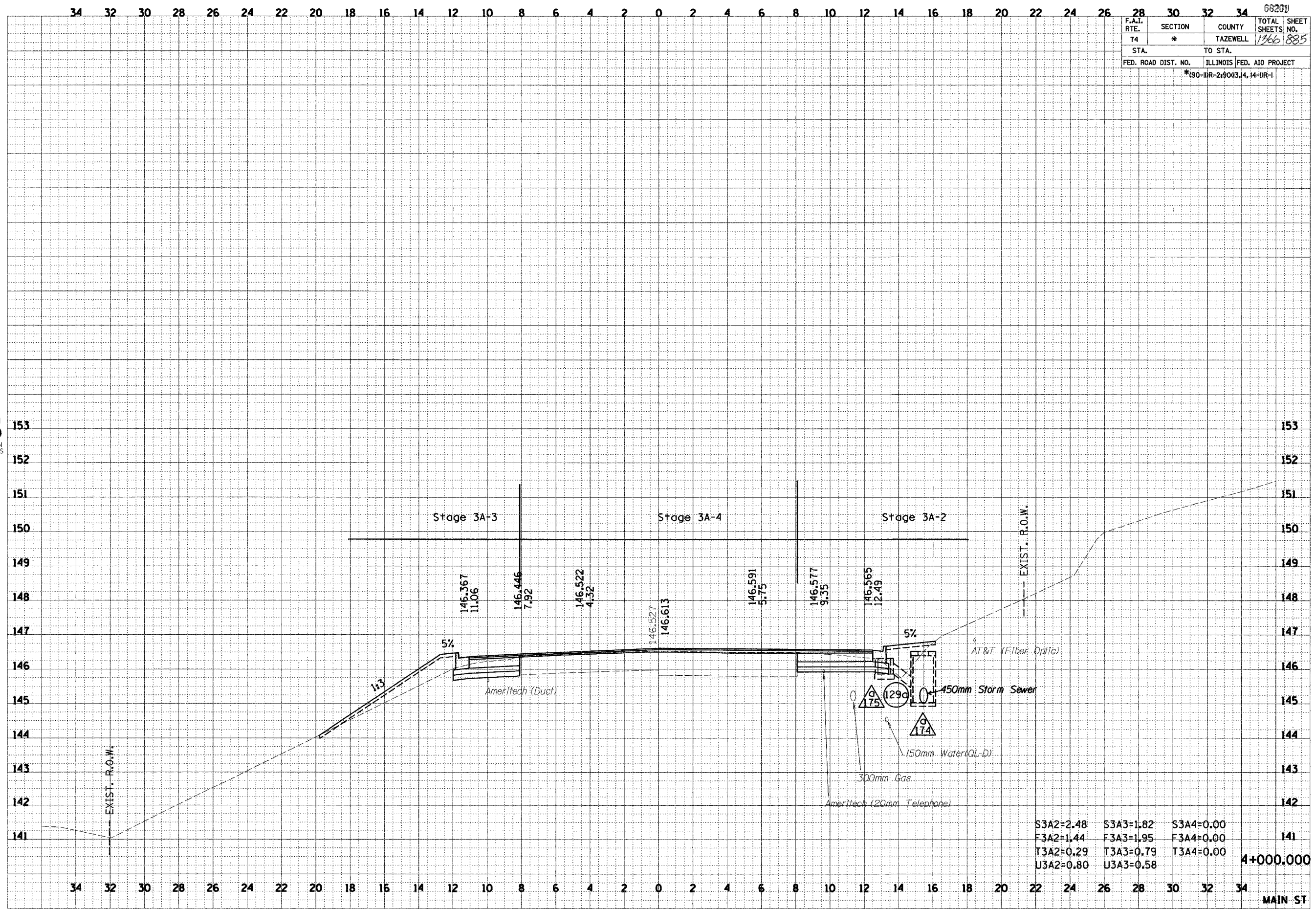
...:\pbase2\1\1101-5am.dwg 12/16/2004 4:00:03 PM

F.A.I. SECTION		COUNTY	TOTAL SHEETS	SHEET NO.
74 *		TAZEWELL	1266	885
STA. TO STA.		ILLINOIS FED. AID PROJECT		
		*(90-11R-2)9003,4,14-DR-1		

FINAL SURVEY	DATE
NO.	
SURVEYED	BY
NOTE BOOK	
AREAS	
CHECKED	

URS
URS CORPORATION
DECATUR, ILLINOIS

ORIGINAL SURVEY	DATE
NO.	
SURVEYED	BY
NOTE BOOK	
AREAS	
CHECKED	

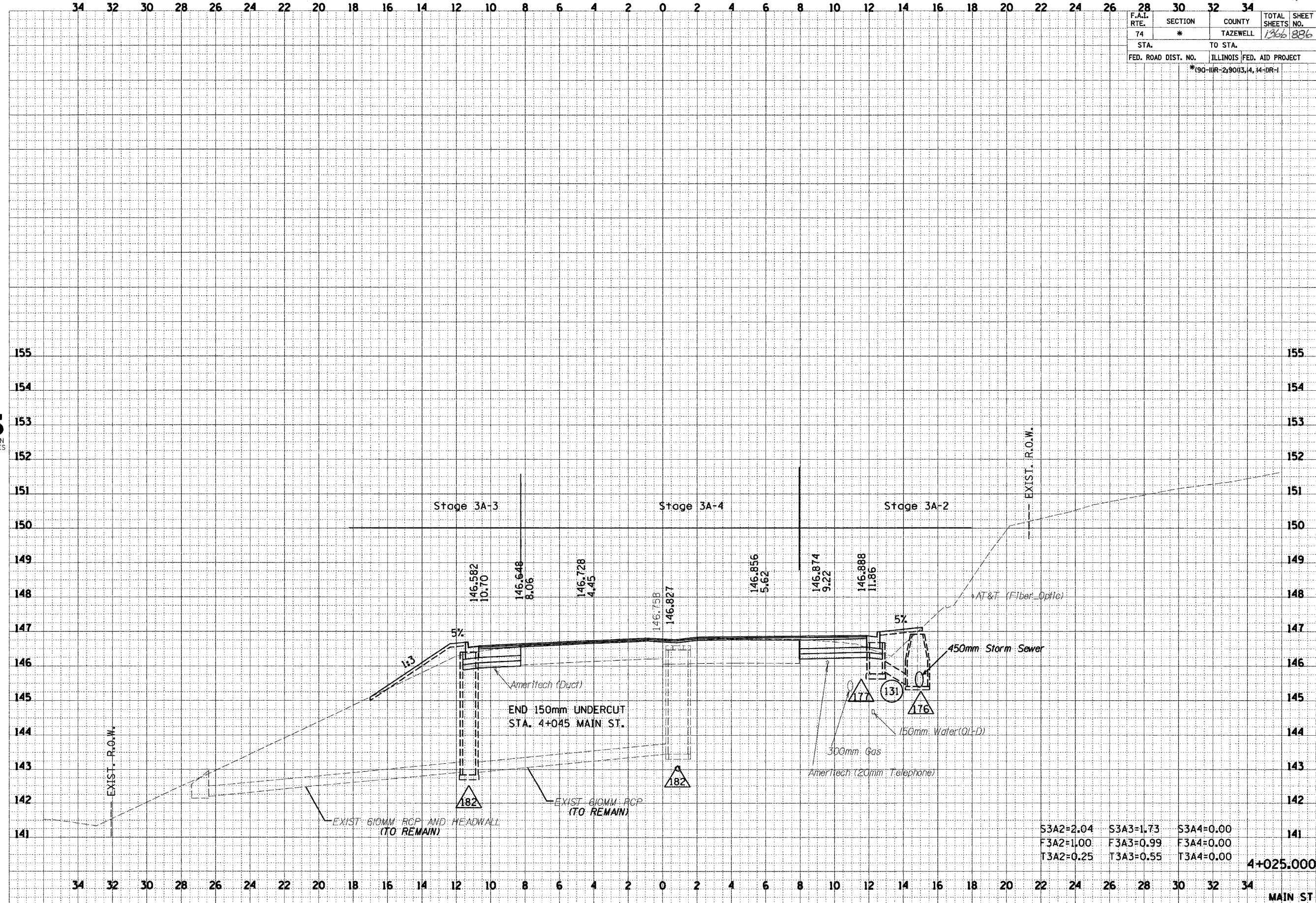


S3A2=2.48	S3A3=1.82	S3A4=0.00
F3A2=1.44	F3A3=1.95	F3A4=0.00
T3A2=0.29	T3A3=0.79	T3A4=0.00
U3A2=0.80	U3A3=0.58	

4+000.000

MAIN ST

F.A.I. RTE.	SECTION	COUNTY	TOTAL SHEETS	SHEET NO.
74	*	TAZEWELL	1266	886
STA.	TO STA.			
FED. ROAD DIST. NO.	ILLINOIS	FED. AID PROJECT		
	*190-IIR-29013,4,14-DR-1			



S3A2=2.04	S3A3=1.73	S3A4=0.00
F3A2=1.00	F3A3=0.99	F3A4=0.00
T3A2=0.25	T3A3=0.55	T3A4=0.00

4+025.000

MAIN ST



FINAL SURVEY	SURVEYED	DATE
NOTE BOOK	PLOTTED	
AREAS	CHECKED	
NO.		

ORIGINAL SURVEY	SURVEYED	DATE
NOTE BOOK	PLOTTED	
AREAS	CHECKED	
NO.		

\\nsbse2\ref\1\81101-5888.dgn 12/16/2004 4:00:09 PM

12/16/2004 12:16:20 PM 12/16/2004 12:16:20 PM

68201

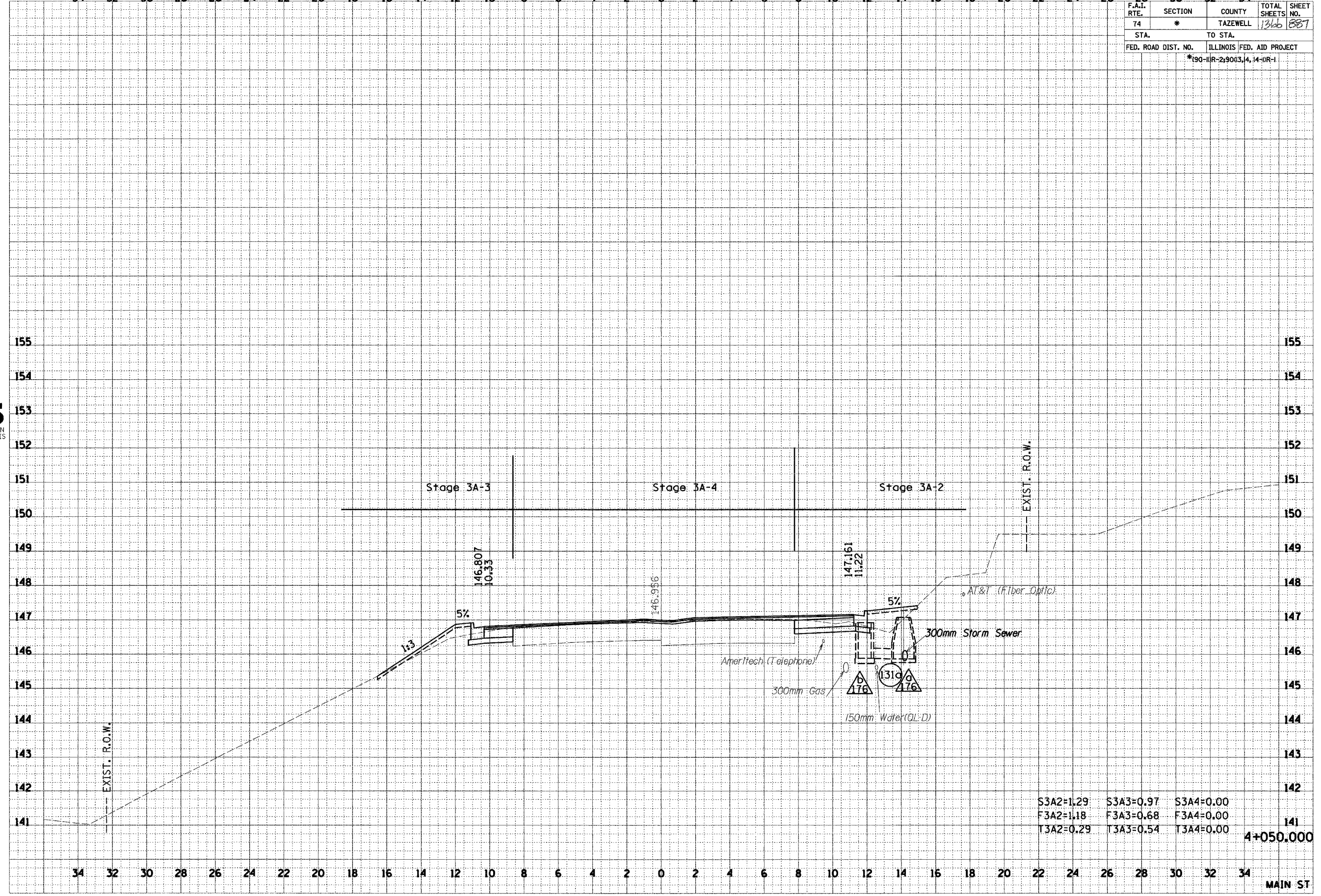
34 32 30 28 26 24 22 20 18 16 14 12 10 8 6 4 2 0 2 4 6 8 10 12 14 16 18 20 22 24 26 28 30 32 34

F.A.I. RTE.	SECTION	COUNTY	TOTAL SHEETS	SHEET NO.
74	*	TAZEWELL	1366	887
STA.		TO STA.		
FED. ROAD DIST. NO.		ILLINOIS FED. AID PROJECT		
*190-11R-2:9003,4,14-1R-1				

FINAL SURVEY	BY	DATE
SURVEYED		
PLOTTED		
NOTE BOOK		
AREAS CHECKED		

URS
 URS CORPORATION
 DECATUR, ILLINOIS

ORIGINAL SURVEY	BY	DATE
SURVEYED		
PLOTTED		
NOTE BOOK		
AREAS CHECKED		



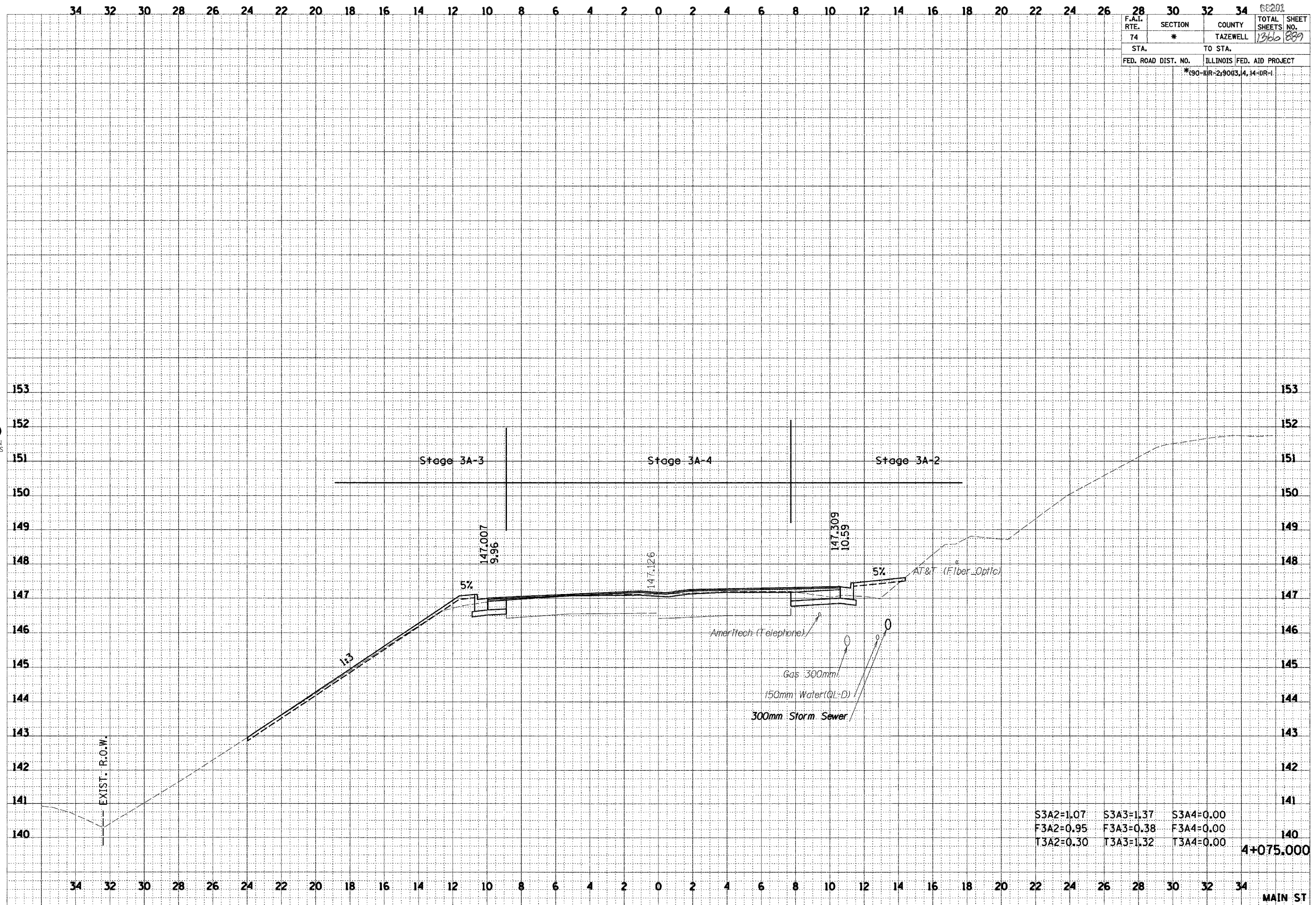
12/17/2002 10:11:53 AM

FINAL SURVEY	BY	DATE
SURVEYED		
NOTE BOOK		
TEMPLATE		
AREAS		
CHECKED		



ORIGINAL SURVEY	BY	DATE
SURVEYED		
NOTE BOOK		
TEMPLATE		
AREAS		
CHECKED		

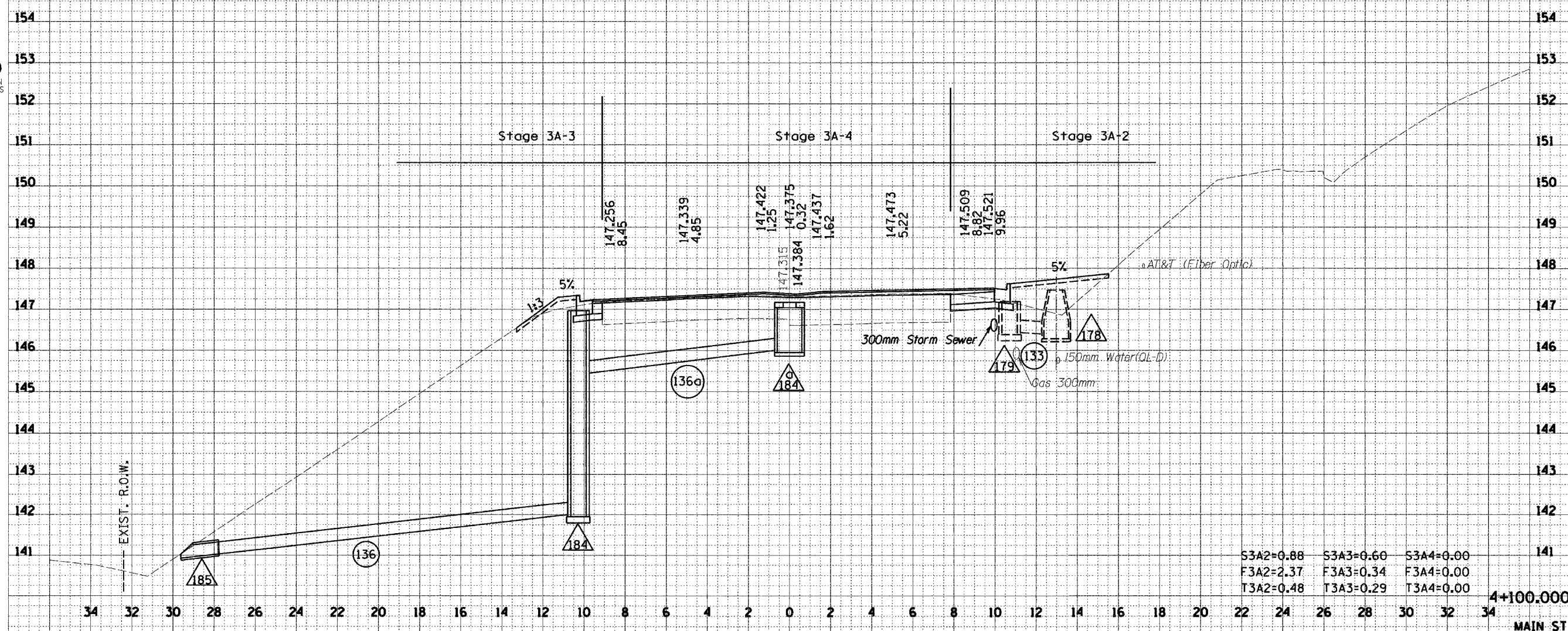
F.A.I. RTE.	SECTION	COUNTY	TOTAL SHEETS	SHEET NO.
74	*	TAZEWELL	1300	889
STA.	TO STA.			
FED. ROAD DIST. NO.	ILLINOIS FED. AID PROJECT			
	*190-11R-2:9003,4,14-1R-1			



MAIN ST

F.A.I. RTE.	SECTION	COUNTY	TOTAL SHEETS	SHEET NO.
74	*	TAZEWELL	1366	890
STA.	TO STA.			
FED. ROAD DIST. NO.	ILLINOIS FED. AID PROJECT			
	*90-IR-2:9003,4,14-IR-1			

34 32 30 28 26 24 22 20 18 16 14 12 10 8 6 4 2 0 2 4 6 8 10 12 14 16 18 20 22 24 26 28 30 32 34



S3A2=0.88	S3A3=0.60	S3A4=0.00
F3A2=2.37	F3A3=0.34	F3A4=0.00
T3A2=0.48	T3A3=0.29	T3A4=0.00

4+100.000

MAIN ST



FINAL SURVEY	BY	DATE
SURVEYED		
NOTE BOOK		
TEMPLATE		
AREAS		
CHECKED		

ORIGINAL SURVEY	BY	DATE
SURVEYED		
NOTE BOOK		
TEMPLATE		
AREAS		
CHECKED		

... \nasst\2\101151\5-101151.dwg 12/16/2004 10:00:00 AM

\\p01bse02\p01\101-5000.dgn 12/16/2004 4:00:44 PM

68201

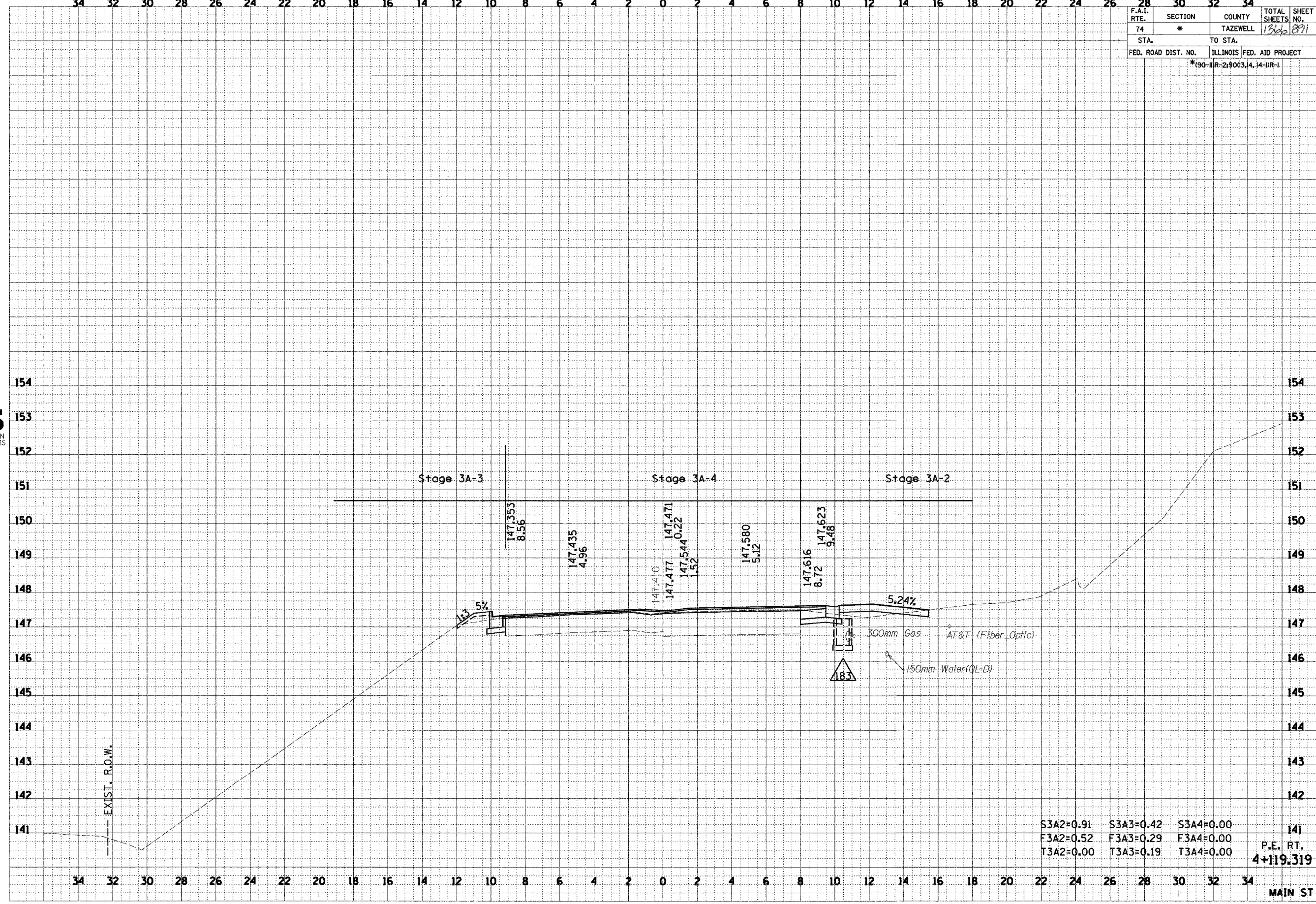
34 32 30 28 26 24 22 20 18 16 14 12 10 8 6 4 2 0 2 4 6 8 10 12 14 16 18 20 22 24 26 28 30 32 34

F.A.I. RTE.	SECTION	COUNTY	TOTAL SHEETS	SHEET NO.
74	*	TAZEWELL	1362	871
STA.		TO STA.		
FED. ROAD DIST. NO.		ILLINOIS FED. AID PROJECT		
*190-III-29003, 4, 14-DR-1				

FINAL SURVEY	BY	DATE
NOTED		
AREAS CHECKED		



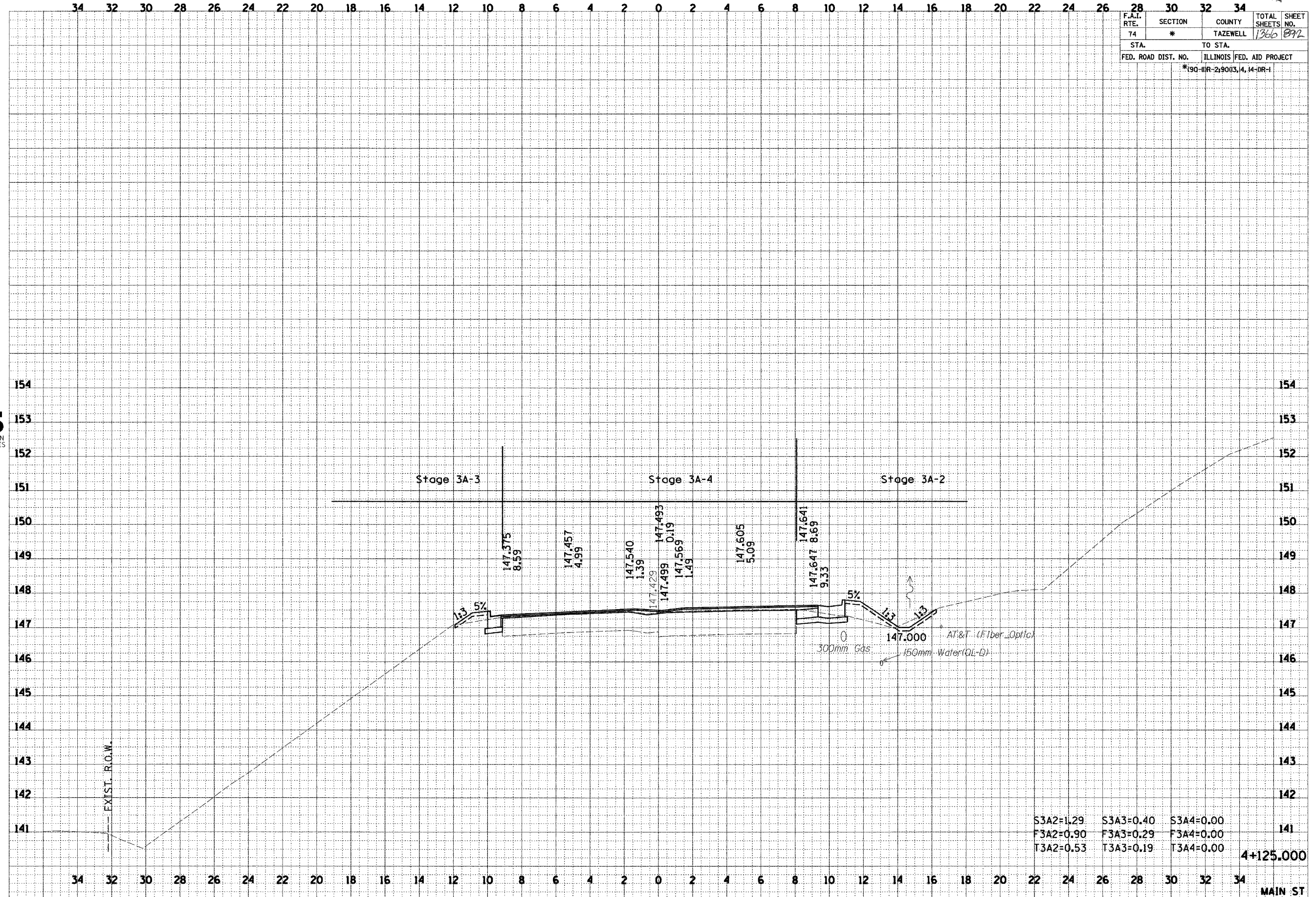
ORIGINAL SURVEY	BY	DATE
NOTED		
AREAS CHECKED		



S3A2=0.91	S3A3=0.42	S3A4=0.00	141
F3A2=0.52	F3A3=0.29	F3A4=0.00	P.E., RT.
T3A2=0.00	T3A3=0.19	T3A4=0.00	4+119.319

MAIN ST

F.A.I. RTE.	SECTION	COUNTY	TOTAL SHEETS	SHEET NO.
74	*	TAZEWELL	1366	892
STA.		TO STA.		
FED. ROAD DIST. NO.		ILLINOIS FED. AID PROJECT		
*190-11R-290(3,4,14-DR-1)				



S3A2=1.29	S3A3=0.40	S3A4=0.00
F3A2=0.90	F3A3=0.29	F3A4=0.00
T3A2=0.53	T3A3=0.19	T3A4=0.00

4+125.000

MAIN ST



FINAL SURVEY	SURVEYED	DATE
NOTE BOOK	PLOTTED	
AREAS	AREAS	
CHECKED	CHECKED	

ORIGINAL SURVEY	SURVEYED	DATE
NOTE BOOK	PLOTTED	
AREAS	AREAS	
CHECKED	CHECKED	

12/16/2004 4:00:51 PM

\\nas02\proj\101-594.dwg 12/16/2004 4:00:57 PM

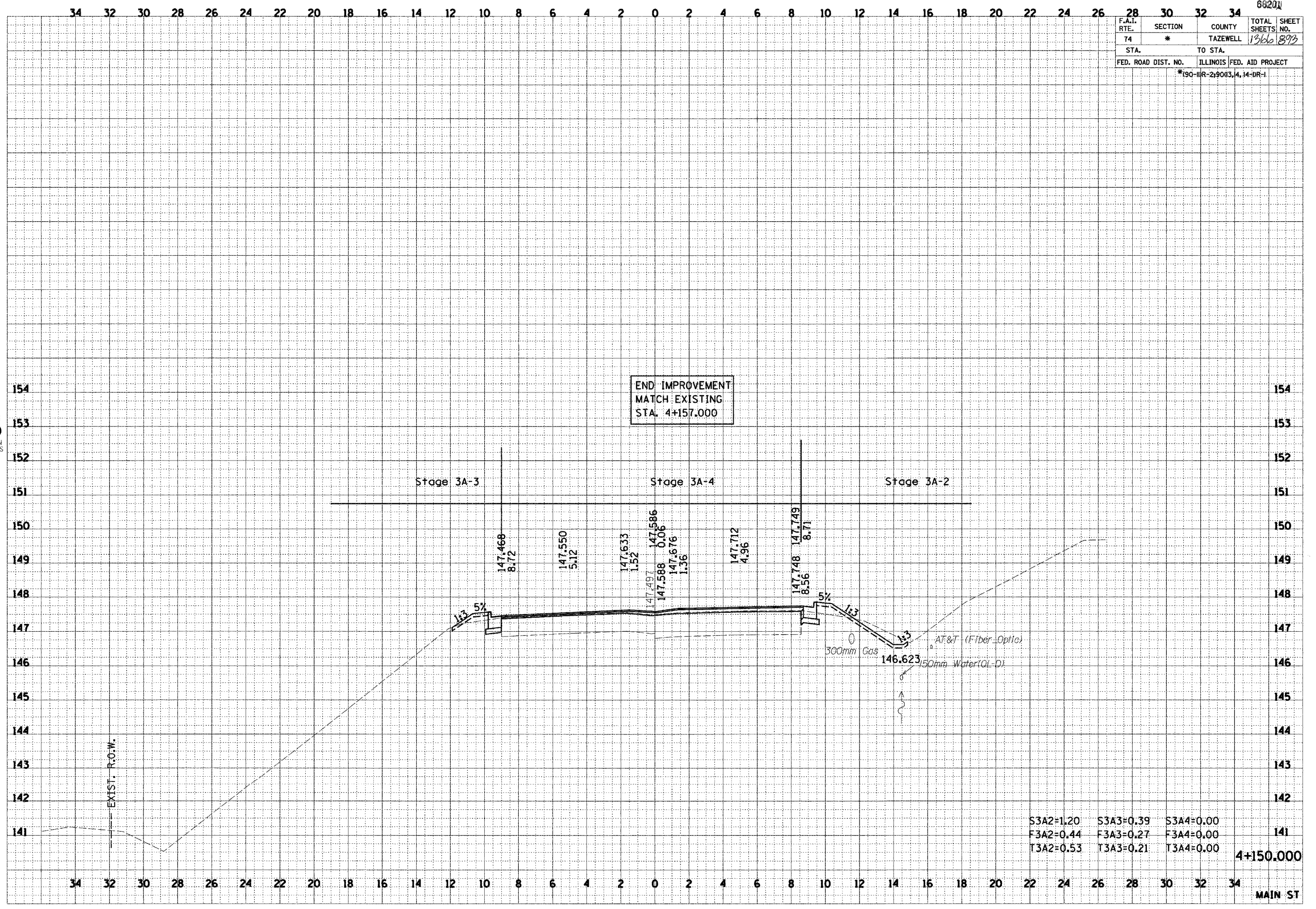
88201

F.A.I. RTE.	SECTION	COUNTY	TOTAL SHEETS	SHEET NO.
74	*	TAZEWELL	1366	893
STA.	TO STA.			
FED. ROAD DIST. NO.	ILLINOIS	FED. AID PROJECT		
*(90-III-2)9013,4,14-DR-1				

FINAL SURVEY	DATE
SURVEYED	
NOTE BOOK	
AREAS	
AREAS CHECKED	

URS
URS CORPORATION
DECATUR, ILLINOIS

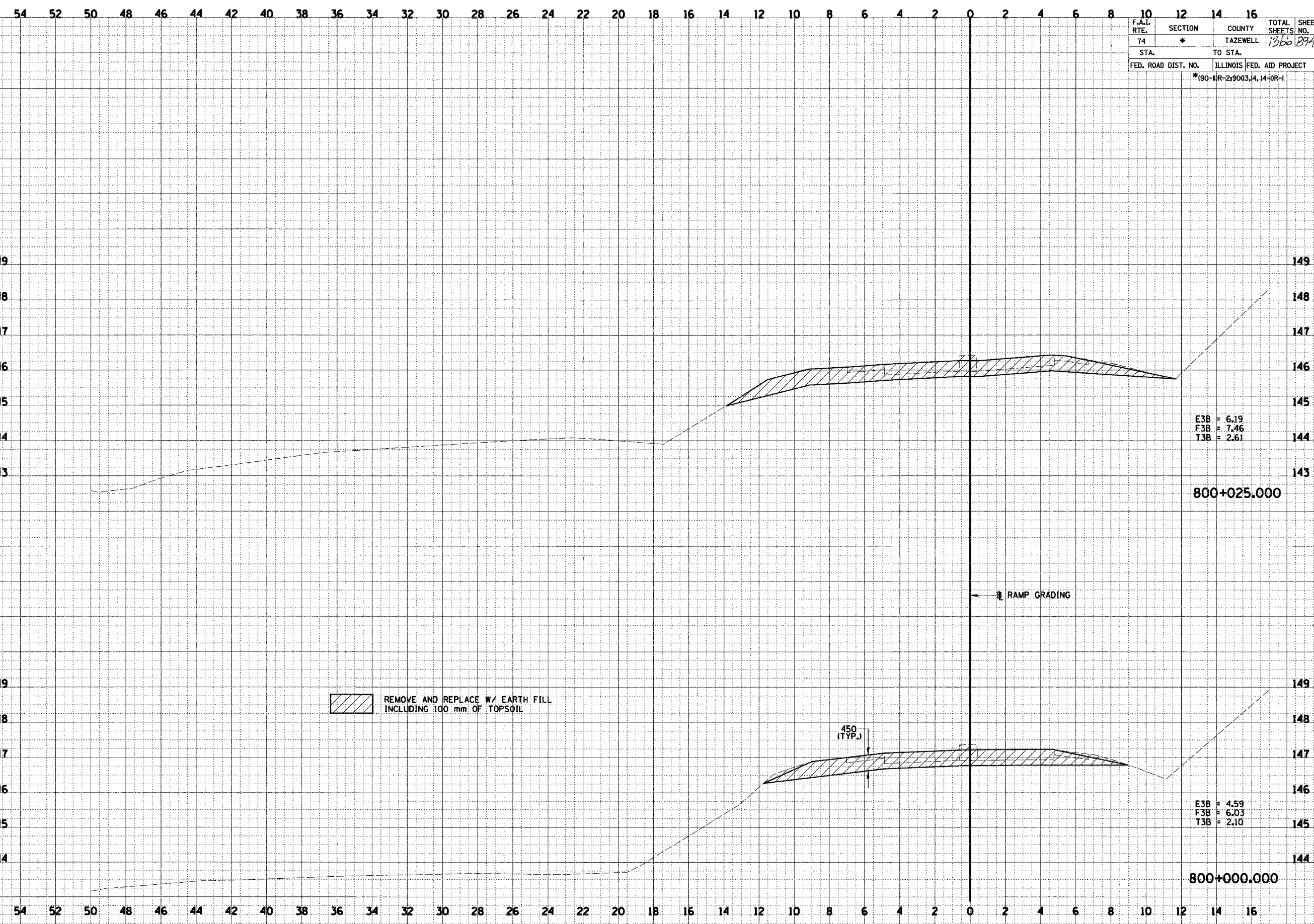
ORIGINAL SURVEY	DATE
SURVEYED	
NOTE BOOK	
AREAS	
AREAS CHECKED	



4+150.000

MAIN ST

Phase2\ref\101-5-09.dgn 12/16/2004 4:02:20 PM



F.A.I. RTE.	SECTION	COUNTY	TOTAL SHEETS	SHEET NO.
74	*	TAZEWELL	1266	894
STA.		TO STA.		
FED. ROAD DIST. NO.		ILLINOIS FED. AID PROJECT		
		*190-11R-2, 903, 4, 14-DR-1		

DATE	BY
DATE	BY
DATE	BY
DATE	BY
DATE	BY

URS
URS CORPORATION
DECATUR, ILLINOIS

DATE	BY
DATE	BY
DATE	BY
DATE	BY
DATE	BY

REMOVE AND REPLACE W/ EARTH FILL INCLUDING 100 mm OF TOPSOIL

E3B = 6.19
F3B = 7.46
T3B = 2.61

E3B = 4.59
F3B = 6.03
T3B = 2.10

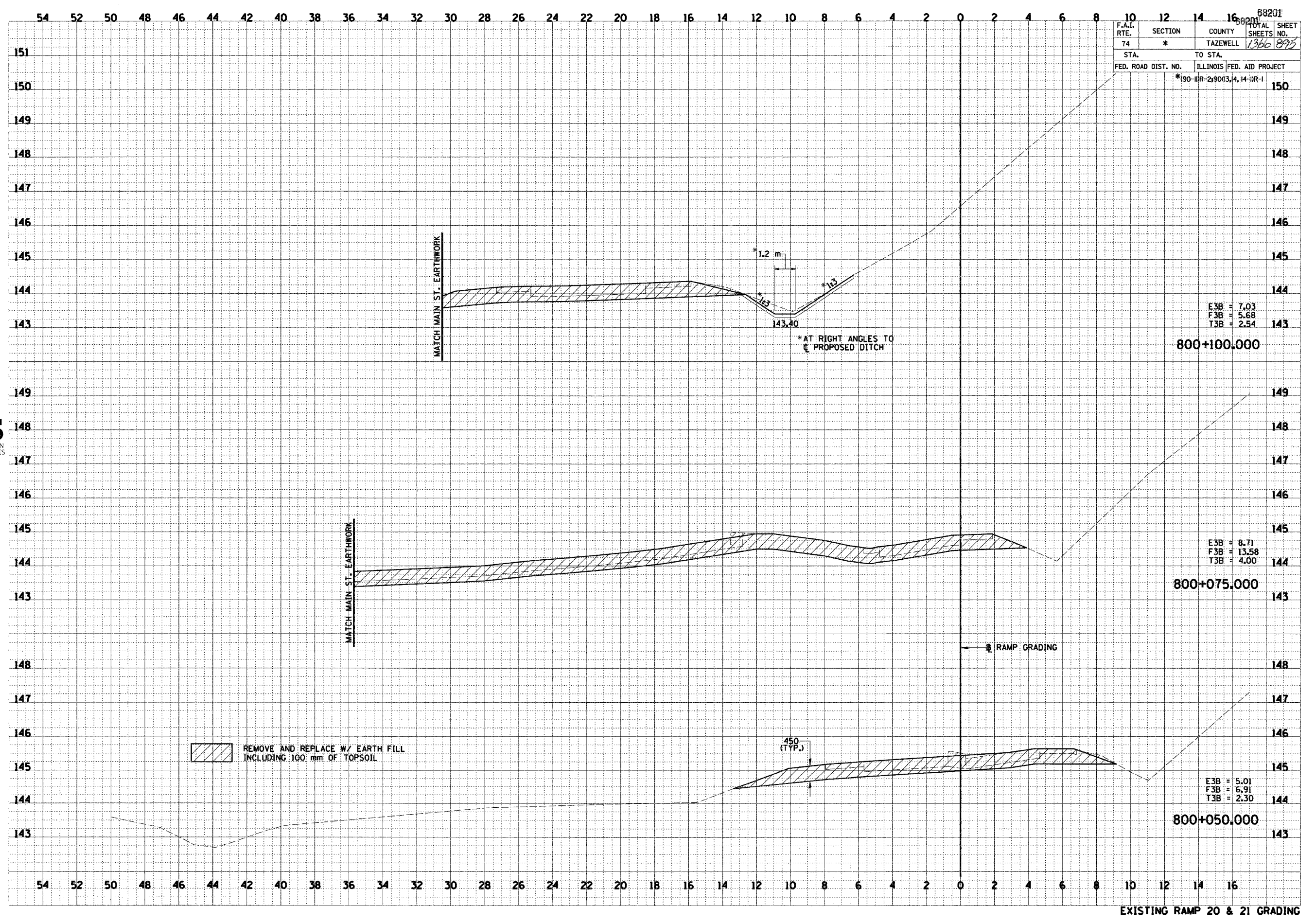
EXISTING RAMP 20 & 21 GRADING

Onbase2\ref\1351101-809.dgn 12/16/2004 4:02:29 PM

FINAL SURVEY	BY	DATE
SURVEYED		
PLOTTED		
NOTE BOOK		
AREAS CHECKED		
NO.		

URS
 URS CORPORATION
 DECATUR, ILLINOIS

ORIGINAL SURVEY	BY	DATE
SURVEYED		
PLOTTED		
NOTE BOOK		
AREAS CHECKED		
NO.		



F.A.I. RTE.	SECTION	COUNTY	TOTAL SHEETS	SHEET NO.
74	*	TAZEWELL	1360	895
STA.		TO STA.		
FED. ROAD DIST. NO.		ILLINOIS FED. AID PROJECT		
		*190-11R-2190(3,4,14-1)R-1		

EXISTING RAMP 20 & 21 GRADING

PROJECT ENGINEER: RICH DOTSON (309) 671-3455

LIAISON ENGINEER: CHRISTOPHER MAUSHARD (309) 671-3464

SET 2 OF 4

STATE OF ILLINOIS
DEPARTMENT OF TRANSPORTATION
DIVISION OF HIGHWAYS

PLANS FOR PROPOSED FEDERAL AID INTERSTATE

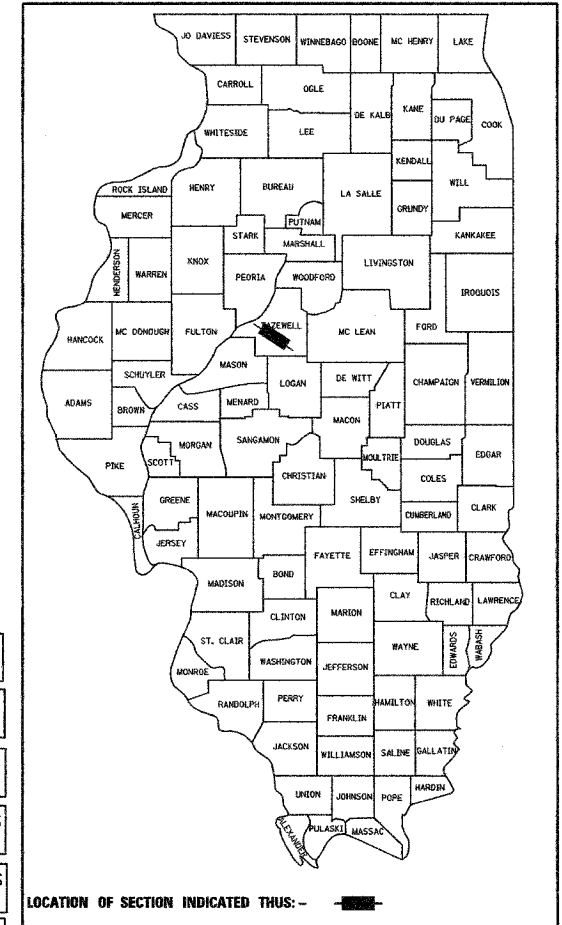
FOR INDEX OF SHEETS, SEE SHEET TITLED:
"INDEX OF SHEETS, HIGHWAY STANDARDS,
COMMITMENTS AND GENERAL NOTES"

FAI ROUTE 74 (I-74)
SECTION (90-11)R-2;90(13, 14, 14-1)R-1
PROJECT
TAZEWELL COUNTY
C-94-010-02
STAGE 3 - WESTBOUND LANES, RAMPS &
E. WASHINGTON ST.

F.A.I. RTE.	SECTION	COUNTY	TOTAL SHEETS	SHEET NO.
74	.	TAZEWELL	1366	896

*90-11R-2;90(13, 14, 14-1)R-1

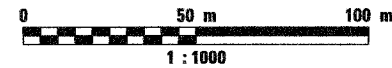

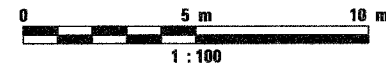
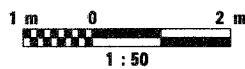
D-94-010-02



SURVEY BOOK NO.

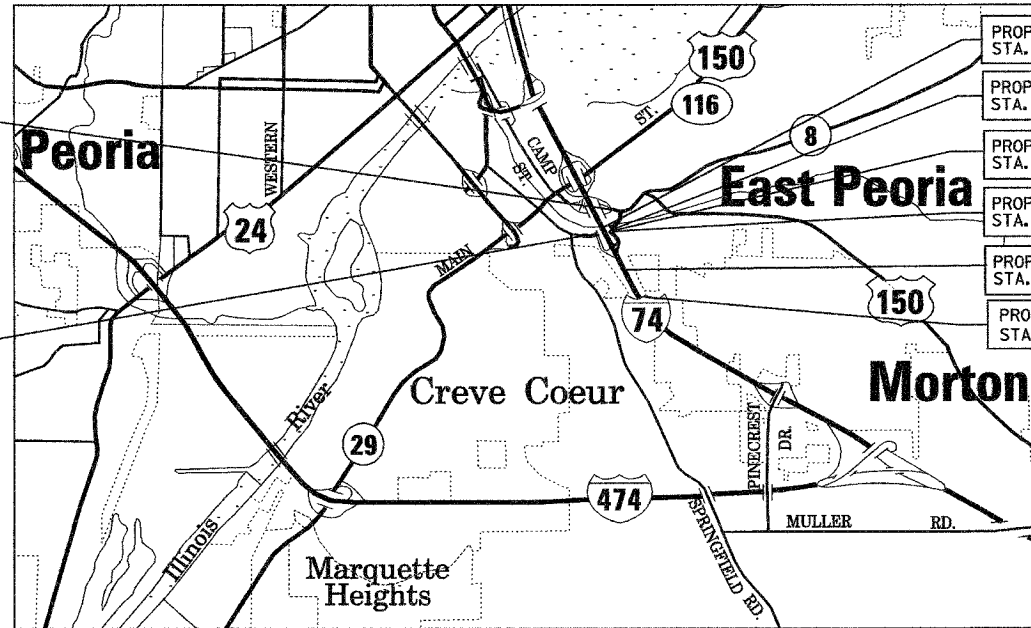
2846A
2846B
2846C

METRIC RATIOS

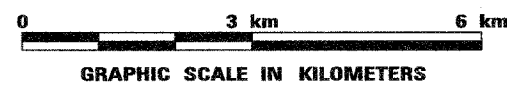


PROPOSED IMPROVEMENTS ENDS
STA. 100+210.000 (WASH. ST.)

PROPOSED IMPROVEMENTS BEGINS
STA. 99+730.00 (WASH. ST.)



- PROPOSED IMPROVEMENTS ENDS
STA. 153+892.180 (W.B. I-74)
- PROPOSED IMPROVEMENTS ENDS
STA. 10+466.423 (RAMP L-4)
- PROPOSED IMPROVEMENTS ENDS
STA. 10+700.101 (RAMP L-3)
- PROPOSED IMPROVEMENTS BEGINS
STA. 10+000.000 (RAMP L-4)
- PROPOSED IMPROVEMENTS BEGINS
STA. 10+000.000 (RAMP L-3)
- PROPOSED IMPROVEMENTS ENDS
STA. 154+970.000 (W.B. I-74)



FULL SIZE PLANS HAVE BEEN PREPARED USING STANDARD
ENGINEERING SCALES. REDUCED SIZED PLANS WILL NOT
CONFORM TO STANDARD SCALES. IN MAKING MEASUREMENTS
ON REDUCED PLANS, THE ABOVE SCALES MAY BE USED.

J.U.L.I.E.
JOINT UTILITY LOCATION INFORMATION FOR EXCAVATION
1-800-892-0123

CATALOG NO. 031087-18D
CONTRACT NO. 68201

GROSS LENGTH OF IMPROVEMENTS = 1.078 KILOMETERS (0.670 MILES)
NET LENGTH OF IMPROVEMENTS = 1.078 KILOMETERS (0.670 MILES)

PLAN SET 2 OF 4
FINAL PLANS
JANUARY 2005
PRINTED BY THE AUTHORITY
OF THE STATE OF ILLINOIS

CONTACT PERSON: JAMES F. SCHMUDDE, P.E., S.E.
7500 N. HARKER DRIVE
PEORIA, IL 61615
309.691.5300

CONTRACT ID: PLAN SET 2 OF 4 FINAL PLANS 01/05

INDEX OF SHEETS

SHEET NO. DESCRIPTION

896	COVER SHEET
897-899	INDEX OF SHEETS, HIGHWAY STANDARDS, COMMITMENTS AND GENERAL NOTES
900-902	F.A.I. ROUTE (I-74) TOTAL BILL OF MATERIALS - PLAN SET #3 (FOR INFORMATION ONLY)
903	STATUS OF UTILITIES TO BE ADJUSTED F.A.I. ROUTE 74 (I-74) MAINLINE
904	STATUS OF UTILITIES TO BE ADJUSTED WASHINGTON STREET
905-918	F.A.I. ROUTE 74 (I-74) TYPICAL SECTION MAINLINE & RAMPS L-3 & L-4
919-922	TYPICAL SECTION SHEETS - WASHINGTON STREET
923-929	F.A.I. ROUTE 74 (I-74) SCHEDULE OF QUANTITIES (FOR INFORMATION ONLY)
930	ALIGNMENTS, TIES & BENCH MARKS MAINLINE
931	ALIGNMENTS, TIES & BENCH MARK WASHINGTON STREET
932-933	SCHEMATIC DRAWING F.A.I. ROUTE 74 (I-74) MAINLINE
934-935	SCHEMATIC DRAWING WASHINGTON STREET
936	MAINTENANCE OF TRAFFIC SCHEMATIC DRAWING MAINLINE STAGE 3
937	MAINTENANCE OF TRAFFIC SCHEMATIC DRAWING MAINLINE PRE-STAGE 3
938	MAINTENANCE OF TRAFFIC SCHEMATIC DRAWING MAINLINE STAGE 3A
939-945	MAINTENANCE OF TRAFFIC PLANS MAINLINE STAGE 3A
946-951	CONCEPTUAL TEMPORARY INFORMATION SIGNING PLANS MAINLINE STAGE 3A
952	MAINTENANCE OF TRAFFIC SCHEMATIC DRAWING MAINLINE STAGE 3B
953-958	MAINTENANCE OF TRAFFIC PLANS MAINLINE STAGE 3B
959-963	CONCEPTUAL TEMPORARY INFORMATION SIGNING PLANS MAINLINE STAGE 3B
964	MAINTENANCE OF TRAFFIC SCHEMATIC DRAWING MAINLINE STAGE 3C
965-970	CONCEPTUAL TEMPORARY INFORMATION SIGNING PLANS MAINLINE STAGE 3C
971	MAINTENANCE OF TRAFFIC SCHEMATIC DRAWING WASHINGTON STREET STAGE 3
972-974	MAINTENANCE OF TRAFFIC PLANS WASHINGTON STREET STAGE 3-1
975	CONCEPTUAL TEMPORARY INFORMATION SIGNING PLANS WASHINGTON STREET STAGE 3B-1
976-978	MAINTENANCE OF TRAFFIC PLANS WASHINGTON STREET STAGE 3-2
979	CONCEPTUAL TEMPORARY INFORMATION SIGNING PLANS WASHINGTON STREET STAGE 3B-2
980-987	ROADWAY PLAN F.A.I. ROUTE 74 (I-74) PLAN MAINLINE
988-991	ROADWAY PLAN F.A.I. ROUTE 74 (I-74) PLAN RAMPS L-1, L-2, L-3 AND L-4
992-997	ROADWAY PLAN WASHINGTON STREET
998-999	F.A.I. ROUTE 74 (I-74) ROADWAY PROFILE MAINLINE
1000-1001	F.A.I. ROUTE 74 (I-74) ROADWAY PROFILE RAMPS L-3 AND L-4
1002-1003	PROFILE WASHINGTON STREET
1004-1011	DRAINAGE & UTILITIES PLANS F.A.I. ROUTE 74 (I-74) MAINLINE
1012-1013	DRAINAGE & UTILITIES PLANS F.A.I. ROUTE 74 (I-74) RAMPS L-1 AND L-2
1014-1015	DRAINAGE & UTILITIES PLANS F.A.I. ROUTE 74 (I-74) RAMPS L-3 AND L-4
1016-1021	DRAINAGE & UTILITIES PLANS WASHINGTON STREET
1022-1023	INTERCHANGE GRADING DETAILS F.A.I. ROUTE 74 (I-74) RAMPS L-3 AND L-4
1024-1025	INTERCHANGE MATCH LINE DETAILS F.A.I. ROUTE 74 (I-74) RAMPS L-3 AND L-4
1026-1027	RIGHT OF WAY PLANS F.A.I. ROUTE 74 (I-74)
1028	INTERSECTION DETAIL RAMPS L-1 AND L-2 AT WASHINGTON STREET
1029	INTERSECTION DETAIL WASHINGTON STREET AT I-74
1030	INTERSECTION DETAIL RAMPS L-3 AND L-4 AT WASHINGTON STREET
1031-1034	PROPOSED PAVEMENT MARKING PLAN F.A.I. ROUTE 74 (I-74) MAINLINE
1035	PROPOSED PAVEMENT MARKING PLAN F.A.I. ROUTE 74 (I-74) RAMPS L-1 AND L-2
1036	PROPOSED PAVEMENT MARKING PLAN F.A.I. ROUTE 74 (I-74) RAMPS L-3 AND L-4
1037-1039	PAVEMENT MARKING PLAN WASHINGTON STREET
1040	RAMP L-4 GORE DETAILS F.A.I. 74 (I-74)
1041	RAMP L-3 GORE DETAILS F.A.I. 74 (I-74)
1042	GORE AREA DETAILS RAMPS L-3 AND L-4
1043	BRIDGE APPROACH PAVEMENT (SPECIAL) DETAIL I-74 BRIDGE OVER WASHINGTON STREET S.N. 090-0163 (WB)
1044-1046	DRAINAGE DETAIL STORM SEWER JUNCTION VAULT STA. 154+141.496
1047-1049	DRAINAGE DETAIL TYPE A GUTTER (MODIFIED) (INLET, OUTLET & INLETS, SPECIAL)
1050	DRAINAGE DETAIL OUTLET TYPE 1 (MODIFIED) FOR TYPE A GUTTER (MODIFIED)
1051-1052	DRAINAGE DETAIL INLETS, SPECIAL (MODIFIED)
1053	DRAINAGE DETAIL MANHOLES, SPECIAL, 1.2 m DIAMETER STA. 153+933.720 (W.B. I-74)
1054	DRAINAGE DETAIL ARTICULATED BLOCK MATS
1055	DRAINAGE DETAIL BENCH DRAINS
1056	MISCELLANEOUS DETAIL SUPER ELEVATION TABLES - RAMP L-4
1057	MISCELLANEOUS DETAIL SUPER ELEVATION TABLES - RAMP L-3
1058	MISCELLANEOUS DETAIL UNDERCUT DETAIL F.A.I. ROUTE 74 (W.B. I-74) - MAINLINE AND RAMPS
1059	MISCELLANEOUS DETAIL PIPE CULVERT (1650mm) EXTENSION COLLAR (WITHOUT END SECTION)
1060	MISCELLANEOUS DETAIL CONCRETE BARRIER DETAILS RAMP L-3 & L-4
1061-1062	MISCELLANEOUS DETAIL WESTBOUND LANE TRANSITION DETAIL
1063	TEMPORARY EROSION CONTROL WASHINGTON STREET

1064-1080	DISTRICT 4 CADD STANDARDS
1081-1094	I-74 PROJECT STANDARDS
1095-1161	CROSS SECTION MAINLINE
1162-1173	CROSS SECTION RAMP L-3
1174-1178	CROSS SECTION RAMP L-4
1179-1195	CROSS SECTION WASHINGTON STREET

F.A.I. RTE.	SECTION	COUNTY	TOTAL SHEETS	SHEET NO.
74	*	TAZEWELL	1366	897
STA.		TO STA.		
FED. ROAD DIST. NO. 4		ILLINOIS FED. AID PROJECT		

* (90-11)R-2;90(13,14,14-1)R-1

SHEET 1 OF 3



REVISIONS	
NAME	DATE

ILLINOIS DEPARTMENT OF TRANSPORTATION

INDEX OF SHEETS,
HIGHWAY STANDARDS,
COMMITMENTS AND
GENERAL NOTES

DRAWN BY _____
CHECKED BY _____

DATE 01/14/2005

mcl 01/14/2005 09:24:01 AM
 g:\dtd\5589-74\Draw\Contract\IN\SI01-6A.dgn

CONTRACT 11: PLAN SET 2 OF 4 FINAL PLANS 01/05

F.A.I. RTE.	SECTION	COUNTY	TOTAL SHEETS	SHEET NO.
74	*	TAZEWELL	1366	878
STA.	TO STA.			
FED. ROAD DIST. NO. 4		ILLINOIS	FED. AID PROJECT	
* (90-11)R(90-14-DR-2 * (90-11)R-2(90)13,14-DR-1				

HIGHWAY STANDARD NUMBER

TITLE

000001	STANDARD SYMBOLS, ABBREVIATIONS AND PATTERNS
001001	AREAS OF REINFORCEMENT REBARS
280001	TEMPORARY EROSION CONTROL SYSTEMS
353001	PCC BASE COURSE WITH BITUMINOUS CONCRETE BINDER COURSE AND SURFACE COURSES
420001	PAVEMENT JOINTS
420101	7.2 m (24') JOINTED PCC PAVEMENT
420111	PCC PAVEMENT ROUNDOUTS
420206	ENTRANCE RAMP TERMINAL (JOINTED PCC RAMP PAVEMENT ADJACENT TO CRC MAINLINE PAVEMENT)
420306	EXIT RAMP TERMINAL (JOINTED PCC RAMP PAVEMENT ADJACENT TO CRC MAINLINE PAVEMENT)
420401	BRIDGE APPROACH PAVEMENT
421201	7.2 m (24') CRC PAVEMENT (WITH LUG SYSTEM)
542301	PRECAST REINFORCED CONCRETE FLARED END SECTION
542306	PRECAST REINFORCED CONCRETE ELLIPTICAL FLARED END SECTION
542501	INLET BOX TYPE 600 (24) A
542526	INLET BOX TYPE F 600 mm (24")
601001	SUB-SURFACE DRAINS
601101	CONCRETE HEADWALL FOR PIPE DRAIN
602101	DRAINAGE STRUCTURES TYPES 1, 2, & 3
602301	INLET-TYPE A
602401	MANHOLE TYPE A
602406	MANHOLE TYPE A 1800 mm (72") DIAMETER
602601	PRECAST REINFORCED CONCRETE FLAT SLAB TOP
602701	CAST IRON STEPS
604001	FRAME AND LIDS TYPE 1
604006	FRAME AND GRATE TYPE 3
604071	FRAME AND GRATE TYPE 20
604101	MEDIAN INLET FOR 600 mm (24") REINFORCED CONCRETE PIPE
606001	CONCRETE CURB TYPE B AND COMBINATION CONCRETE CURB AND GUTTER
606301	PC CONCRETE ISLANDS AND MEDIANS
606306	CORRUGATED PC CONCRETE MEDIANS
609001	BRIDGE APPROACH SHOULDER PAVEMENT AND DRAIN
609006	BRIDGE APPROACH PAVEMENT (DRAIN DETAIL)
610001	SHOULDER INLET WITH CURB
630001	STEEL PLATE BEAM GUARDRAIL
630301	SHOULDER WIDENING FOR TYPE 1 (SPECIAL) GUARDRAIL TERMINALS
631011	TRAFFIC BARRIER TERMINAL TYPE 2
631026	TRAFFIC BARRIER TERMINAL TYPE 5 & 5A
635001	DELINEATORS
635006	REFLECTOR AND TERMINAL MARKER PLACEMENT
635011	REFLECTOR MARKER AND MOUNTING DETAILS
664001	CHAIN LINK FENCE
701006	OFF-ROAD OPERATIONS, 2L, 2W, 4.5M (15') TO 600MM (24") FROM PAVEMENT EDGE
701101	OFF-RD OPERATIONS, MULTILANE, 4.5 M (15') TO 600MM (24") FROM PAVEMENT EDGE
701106	OFF-RD OPERATIONS, MULTILANE, MORE THAN 4.5 M (15') AWAY
701400	APPROACH TO LANE CLOSURE, FREEWAY/EXPRESSWAY
701401	LANE CLOSURE, FREEWAY/EXPRESSWAY
701402	LANE CLOSURE, FREEWAY/EXPRESSWAY, WITH BARRIER
701406	LANE CLOSURE, FREEWAY/EXPRESSWAY, DAY OPERATIONS ONLY
701411	LANE CLOSURE, MULTILANE, AT ENTRANCE OR EXIT RAMP, FOR SPEEDS ≥ 45 MPH
701416	LANE CLOSURE, FREEWAY/EXPRESSWAY, WITH CROSSOVER AND BARRIER
701426	LANE CLOSURE MULTILANE INTERMITTENT OR MOVING OPER., FOR SPEEDS ≥ 45 MPH
701501	URBAN LANE CLOSURE, 2L, 2W UNDIVIDED
701601	URBAN LANE CLOSURE MULTILANE 1W OR 2W WITH NONTRAVERSABLE MEDIAN
701602	URBAN LANE CLOSURE, MULTILANE, 2W WITH BIDIRECTIONAL LEFT TURN LANE
702001	TRAFFIC CONTROL DEVICES
704001	TEMPORARY CONCRETE BARRIER

HIGHWAY STANDARD NUMBER

TITLE

720001	SIGN PANEL MOUNTING DETAILS
720006	SIGN PANEL ERECTION DETAILS
720011	METAL POSTS FOR SIGNS, MARKERS & DELINEATORS
780001	TYPICAL PAVEMENT MARKINGS
781001	TYPICAL APPLICATIONS RAISED REFLECTIVE PAVEMENT MARKERS

DISTRICT 4 STANDARD NUMBER

TITLE


205001-D4	SLOPE STEPS DETAIL
406101-D4	BUTT JOINTS
420401-D4	BRIDGE APPROACH DETAIL
440001-D4	BITUMINOUS SURFACE REMOVAL (COLD MILLING)
601101-D4	SLOPE DRAIN DETAILS FOR BURIED PIPES
601301-D4	PIPE ELBOW
601401-D4	DETAILS OF SEEPAGE COLLARS FOR BURIED PIPES
602006-D4	INLETS, TYPE G-1, SPECIAL
602501-D4	MANHOLE, SPECIAL
604001-D4	FRAME AND GRATES FOR TYPE G-1 AND TYPE G-1, SPECIAL DRAINAGE STRUCTURES
604201-D4	FRAME & GRATE ADJUSTING RING
604301-D4	TYPE 37 GRATE
609001-D4	CONCRETE THRUST BLOCKS
635101-D4	GUARDRAIL AND BARRIER WALL DELINEATION
701411-D4	ENTRANCE AND EXIT RAMP CLOSURE DETAILS

I-74 STANDARD NUMBER

TITLE

420001-I74	PCC PAVEMENT EXPANSION JOINT, 100 mm
420101-I74	JOINTED PCC PAVEMENT FOR RAMPS
420206-I74	TYPICAL ENTRANCE RAMP TERMINAL (JOINTED PCC RAMP ADJACENT TO CRC PAVEMENT)
420306-I74	TYPICAL EXIT RAMP TERMINAL (JOINTED PCC RAMP ADJACENT TO CRC PAVEMENT)
420401-I74	BRIDGE APPROACH PAVEMENT (SPECIAL) EXPANSION JOINT
421001-I74	BAR REINFORCEMENT FOR CRC PAVEMENT
483001-I74	PCC SHOULDER FOR MAINLINE AND RAMPS
503002-I74	BRIDGE MEDIAN BARRIERS AND BRIDGE PARAPET CONFIGURATION
601001-I74	SUB-SURFACE DRAINS
630101-I74	GUARDRAIL AGGREGATE EROSION CONTROL TREATMENT & CONCRETE SHOULDER CURB
637001-I74	CONCRETE BARRIER, DOUBLE FACE (MODIFIED) & CONCRETE BARRIER TRANSITION (MODIFIED) FOR SIGN STRUCTURE, HIGH MAST LIGHT TOWER, AND PIER FOUNDATIONS
642001-I74	I-74 SHOULDER RUMBLE STRIPS
701411-I74	ENTRANCE AND EXIT RAMP CLOSURE DETAILS

SHEET 2 OF 3

 DAILY & ASSOCIATES, ENGINEERS, INC. PEORIA, ILLINOIS	REVISIONS		ILLINOIS DEPARTMENT OF TRANSPORTATION INDEX OF SHEETS, HIGHWAY STANDARDS, COMMITMENTS AND GENERAL NOTES DRAWN BY CHECKED BY
	NAME	DATE	
DATE 01/07/2005			

01/07/2005 05:46:16 PM
 C:\gdg\95589-74\gdg\contt\contt\102-6d.dgn

CONTRACT 11: PLAN SET 2 OF 4 FINAL PLANS 01/05

F.A.I. RTE.	SECTION	COUNTY	TOTAL SHEETS	SHEET NO.
74	*	TAZEWELL	1366	897
STA.		TO STA.		
FED. ROAD DIST. NO. 4		ILLINOIS FED. AID PROJECT		

* (90-11R) (90-14-1R-2)
* (90-11R-2) (90-13,14,14-1R-1)

GENERAL NOTES

SEE MASTER GENERAL NOTES FOR PROJECT WIDE GENERAL NOTES LIST.

COMMITMENTS

SEE MASTER COMMITMENT LIST FOR FURTHER DETAILS.

PROJECT SPECIFIC NOTES

CROSS SECTIONS

In the cross sections use the following legends with end areas computed in m²

Special Excavation	S
Unsuitable Material	U
Earth Excavation	E
Embankment	F
Topsoil Furnish and Place	T

PROJECT DATUM

Project datum is NAD83 Illinois State Plane coordinates, west zone. The project combination factor is 0.999941679. All construction documents were developed using "grid" coordinates. The vertical control was established using NAVD 88. All land acquisition documents were projected to "ground" coordinates. Final staked alignments were projected to "ground" coordinates.

BITUMINOUS CONCRETE MIXTURE REQUIREMENTS

The following mixture requirements are applicable for this project:

LOCATION(S):	ALL (EXCEPT PLAN SET 4 ***)	ALL (EXCEPT PLAN SET 4 ***)
MIXTURE USE(S):	SURFACE COURSE	BASE COURSE (ALL THICKNESSES) & CLASS D PATCHES
AC/PG:	PG 64-22	PG 64-22
RAP %: (MAX)**	10 %	15 %
DESIGN AIR VOIDS:	4.2 % @ Ndes = 70	4.2 % @ Ndes = 70
MIXTURE COMPOSITION: (GRADATION MIXTURE)	IL 9.5 OR 12.5	IL 19.0
FRICTION AGGREGTE	MIX D	N/A

**IF > 15% RAP IS USED, THE CONTRACTOR MAY BE REQUIRED TO USE A SOFTER GRADE OF ASPHALT AS DETERMINED BY THE MATERIALS ENGINEER.

*** THIS EXCLUDES ALL I-74 PAVING EAST OF STATION 154+780 ONLY.

LOCATION(S):	ALL (EXCEPT PLAN SET 4 ***)	ALL (EXCEPT PLAN SET 4 ***)
MIXTURE USE(S):	BITUMINOUS SHOULDERS (BOTTOM LIFT) & STABILIZED SUB-BASE	BITUMINOUS SHOULDERS (TOP LIFT)
AC/PG:	PG 58-22	PG 58-22
RAP %: (MAX)**	30 %	30 %
DESIGN AIR VOIDS:	4.0 % @ Ndes = 30	3.0 % @ Ndes = 30
MIXTURE COMPOSITION: (GRADATION MIXTURE)	IL 19.0 L (LOW ESAL)	IL 9.5 L (LOW ESAL)
FRICTION AGGREGTE	N/A	MIXTURE C

**IF > 15% RAP IS USED, THE CONTRACTOR MAY BE REQUIRED TO USE A SOFTER GRADE OF ASPHALT AS DETERMINED BY THE MATERIALS ENGINEER.

*** THIS EXCLUDES ALL I-74 PAVING EAST OF STATION 154+780 ONLY.

LOCATION(S):	PLAN SET 4***	PLAN SET 4***	PLAN SET 4***
MIXTURE USE(S):	I-74 SURFACE COURSE	I-74 BINDER COURSE	I-74 BITUMINOUS SHOULDERS
AC/PG:	SBS OR SBR PG 76-22	SBS OR SBR PG 76-22	SBS OR SBR PG 64-22
RAP %: (MAX)**	0 % *	0 % *	30 % *
DESIGN AIR VOIDS:	4.2 % @ Ndes = 90	4.2 % @ Ndes = 90	3.0 % @ Ndes = 30
MIXTURE COMPOSITION: (GRADATION MIXTURE)	IL 9.5 OR IL 12.5	IL 19.0	IL 9.5L
FRICTION AGGREGTE	MIXTURE E	N/A	MIX C

* IF THE RAP OPTION IS SELECTED, THE ASPHALT CEMENT GRADE MAY NEED TO BE ADJUSTED; THIS WILL BE DETERMINED BY THE ENGINEER.

*** THIS INCLUDES ALL I-74 PAVING EAST OF STATION 154+780 ONLY.

SHEET 3 OF 3



REVISIONS	
NAME	DATE

ILLINOIS DEPARTMENT OF TRANSPORTATION
INDEX OF SHEETS,
HIGHWAY STANDARDS,
COMMITMENTS AND
GENERAL NOTES
DRAWN BY
CHECKED BY
DATE 01/07/2005

01/07/2005 05:46:16 PM
C:\dtd\05589-74\dwg\contr\cot\11\103-60.dgn

CONTRACT 11: PLAN SET 2 OF 4 FINAL PLANS 01/05

TOTAL BILL OF MATERIALS PLAN SET #2 (FOR INFORMATION ONLY)

F.A.I. RTE.	SECTION	COUNTY	TOTAL SHEETS	SHEET NO.
74	*	TAZEWELL	1366	900
STA.		TO STA.		
FED. ROAD DIST. NO. 4		ILLINOIS FED. AID PROJECT		
* (90-111R-2)90(13,14,14-1)R-1				

BILL OF MATERIALS			TOTAL QUANTITY	CONSTRUCTION TYPE AND SAFETY CODE	
CODE NO	ITEM	UNIT		INTERSTATE ROADWAY 2 LANE I000-2A	ARTERIAL ROADWAY J000-2A
28000500	INLET AND PIPE PROTECTION	EACH	22	22	
50104400	CONCRETE HEADWALL REMOVAL	EACH	11	11	
54244805	INLET BOX, STANDARD 542501	EACH	1	1	
54246205	INLET BOX, STANDARD 542526	EACH	1	1	
60100060	CONCRETE HEADWALL FOR PIPE DRAINS	EACH	12	12	
60242400	INLETS, SPECIAL	EACH	7	7	
60255500	MANHOLES TO BE ADJUSTED	EACH	7		7
60260500	INLETS TO BE ADJUSTED WITH NEW TYPE 3 FRAME AND GRATE	EACH	7		7
60403400	GRATES, TYPE A	EACH	5	5	
60500060	REMOVING INLETS	EACH	9	9	
60500105	FILLING MANHOLES	EACH	2		2
60500305	FILLING INLETS	EACH	2		2
60603300	GUTTER OUTLET	EACH	3	3	
60900215	TYPE C INLET BOX, STANDARD 609001	EACH	1	1	
60900515	CONCRETE THRUST BLOCKS	EACH	16	16	
Δ 63100045	TRAFFIC BARRIER TERMINAL, TYPE 2	EACH	2	2	
Δ 63100085	TRAFFIC BARRIER TERMINAL, TYPE 6	EACH	1	1	
Δ 63100167	TRAFFIC BARRIER TERMINAL TYPE 1, SPECIAL (TANGENT)	EACH	3	3	
70101800	TRAFFIC CONTROL AND PROTECTION (SPECIAL)	L SUM	0.3		0.3
72400100	REMOVE SIGN PANEL ASSEMBLY - TYPE A	EACH	3	3	
72400500	RELOCATE SIGN PANEL ASSEMBLY - TYPE A	EACH	2	2	
78100100	RAISED REFLECTIVE PAVEMENT MARKER	EACH	171	171	
81400100	HANDHOLE	EACH	1		1
89502380	REMOVE EXISTING HANDHOLE	EACH	3		3
89502385	REMOVE EXISTING CONCRETE FOUNDATION	EACH	3		3
M2020010	EARTH EXCAVATION	CU M	12680	12680	
M2021200	REMOVAL AND DISPOSAL OF UNSUITABLE MATERIAL	CU M	1790	1790	
M2040800	FURNISHED EXCAVATION	CU M	2995	2995	
M2080250	TRENCH BACKFILL, SPECIAL	CU M	1596	1596	
M2101000	GEOTECHNICAL FABRIC FOR GROUND STABILIZATION	SQ M	13408.0	13408.0	
M2113100	TOPSOIL FURNISH AND PLACE, 100MM	SQ M	1757	1757	

Δ SFTY-3N

BILL OF MATERIALS			TOTAL QUANTITY	CONSTRUCTION TYPE AND SAFETY CODE	
CODE NO	ITEM	UNIT		INTERSTATE ROADWAY 2 LANE I000-2A	ARTERIAL ROADWAY J000-2A
M2500110	SEEDING, CLASS 1A	HA	0.1		0.1
M2500210	SEEDING, CLASS 2A	HA	2.6	2.6	
M2500400	NITROGEN FERTILIZER NUTRIENT	KG	267	260	7
M2500500	PHOSPHORUS FERTILIZER NUTRIENT	KG	267	260	7
M2500600	POTASSIUM FERTILIZER NUTRIENT	KG	267	260	7
M2500700	AGRICULTURAL GROUND LIMESTONE	M TON	12	12	0
M2510130	MULCH, METHOD 3	M TON	11.7	11.7	
M2800400	PERIMETER EROSION BARRIER	METER	892	481	411
M2820100	FILTER FABRIC FOR USE WITH RIPRAP	SQ M	1650	1650	
M2850300	ARTICULATED BLOCK MAT	SQ M	1650	1650	
M3113100	SUB-BASE GRANULAR MATERIAL (SPECIAL)	CU M	557		557
M3530300	PORTLAND CEMENT CONCRETE BASE COURSE 300MM	SQ M	92		92
M3540300	PORTLAND CEMENT CONCRETE BASE COURSE WIDENING 300MM	SQ M	181		181
M4040705	AGGREGATE SPECIAL	M TON	5	5	
M4060100	BITUMINOUS MATERIALS (PRIME COAT)	LITER	6292		6292
M4060980	BITUMINOUS SURFACE REMOVAL - BUTT JOINT	SQ M	216	216	
M4202255	PORTLAND CEMENT CONCRETE PAVEMENT 250MM (JOINTED)	SQ M	5344	5344	
M4205050	BRIDGE APPROACH PAVEMENT (SPECIAL)	SQ M	147	147	
M4205200	PROTECTIVE COAT	SQ M	43253	43253	
M4210290	CONTINUOUSLY REINFORCED PORTLAND CEMENT CONCRETE PAVEMENT 290MM	SQ M	7485	7485	
M4214290	PAVEMENT REINFORCEMENT 290MM	SQ M	7485	7485	
M4217072	LUG SYSTEM COMPLETE 7.2 METER	EACH	2	2	
M4240100	PORTLAND CEMENT CONCRETE SIDEWALK 100MM	SQ M	46.0		46.0
M4400075	BITUMINOUS SURFACE REMOVAL 75MM	SQ M	1754	1754	
M4401000	BITUMINOUS SURFACE REMOVAL (VARIABLE DEPTH)	SQ M	5758		5758
M4402000	PAVEMENT REMOVAL	SQ M	13489	12340	1149
M4402040	COMBINATION CURB AND GUTTER REMOVAL	METER	1383	363	1020
M4402050	SIDEWALK REMOVAL	SQ M	46		46
M4402200	BITUMINOUS MEDIAN SURFACE REMOVAL	SQ M	362		362



REVISIONS	
NAME	DATE

ILLINOIS DEPARTMENT OF TRANSPORTATION
F.A.I. ROUTE (I-74)
TOTAL BILL OF MATERIALS -
PLAN SET #2, SHEET 1 OF 3
(FOR INFORMATION ONLY)

DRAWN BY
CHECKED BY

DATE 01/14/2005

01/14/2005 09:18:03 AM
g:\adot\15589-74\dwg\cont\15589-74.dwg

CONTRACT 11: PLAN SET 2 OF 4 FINAL PLANS 01/05