

LOCATION MAP #5 IL 1, FROM NCL GEORGETOWN TO SCL OF RIDGE FARM

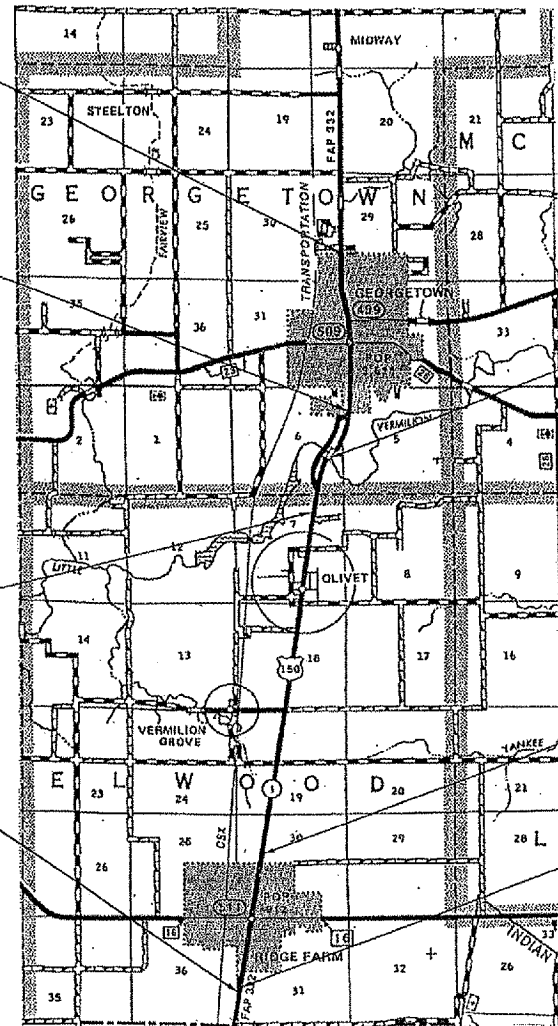
VERMILION COUNTY /RURAL 2-LANE

SECTION D-5 CONTRACT MAINT 2005-9
BEGINS @ STATION 2628+75.00

STATION EQUATION:
STATION 2548+32.00 (BK.) =
STATION 2548+22.90 (AH.)

STATION EQUATION:
STATION 2486+21.90 (BK.) =
STATION 571+39.00 (AH.)
(STATIONING CHANGES DIRECTIONS)

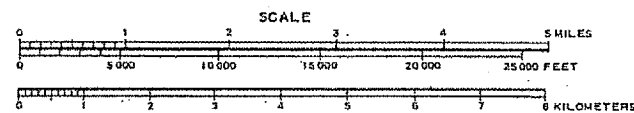
SECTION D-5 CONTRACT MAINT 2005-9
ENDS @ STATION 802+15.00



BRIDGE OMISSION:
S.N. 092-0041
STATION 2524+24.70 TO
STATION 2521+59.30

STATION EQUATION:
STATION 743+58.80 (BK.) =
STATION 2202+00.20 (AH.)

STATION EQUATION:
STATION 2259+99.97 (BK.) =
STATION 800+96.00 (AH.)



TOTAL LENGTH OF SECTION = 37,382.57 FT. = 7.080 MILES
NET LENGTH OF SECTION = 37,117.17 FT. = 7.030 MILES



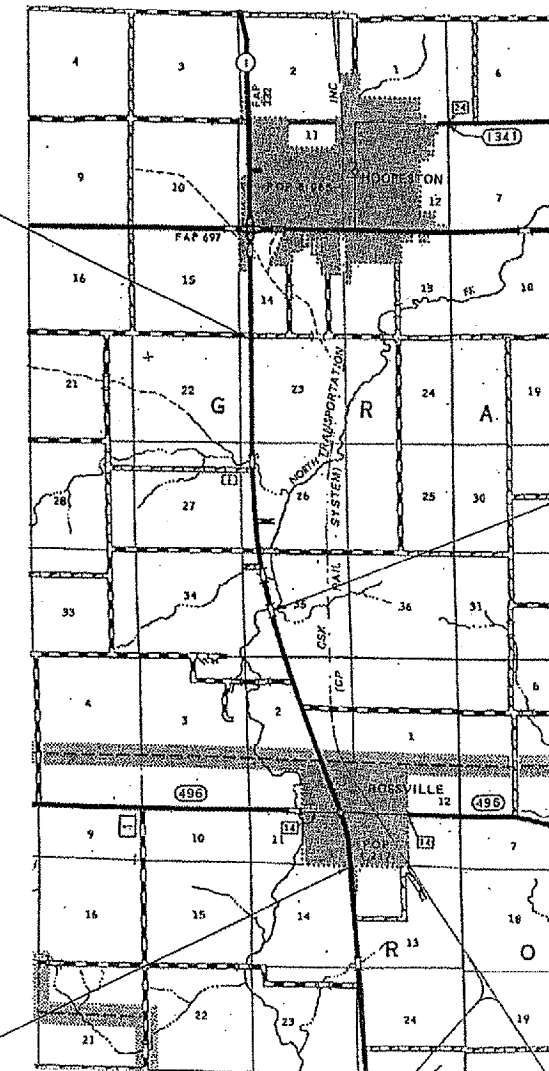
LOCATION MAP #6 IL 1, FROM SCL OF ROSSVILLE TO 2.8 MILE NORTH OF ROSSVILLE

VERMILION COUNTY /RURAL 2-LANE

SECTION D-5 CONTRACT MAINT 2005-9
ENDS @ STATION 977+50.00

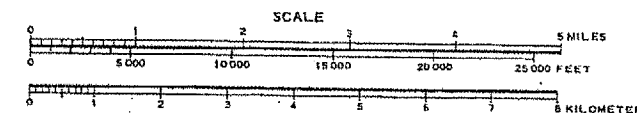
F.A. RTE.	SECTION	COUNTY	TOTAL SHEETS	SHEET NO.
VAR.	*	**	23	5

- * D-5 CONTRACT MAINT 2005-9
- ** CHAMPAIGN & VERMILION CONTRACT NO. 70448



BRIDGE OMISSION:
S.N. 092-0033
STATION 908+64.00 TO
STATION 910+98.00

SECTION D-5 CONTRACT MAINT 2005-9
BEGINS @ STATION 766+87.00



TOTAL LENGTH OF SECTION = 21,063.00 FT. = 3.989 MILES
NET LENGTH OF SECTION = 20,829.00 FT. = 3.945 MILES

