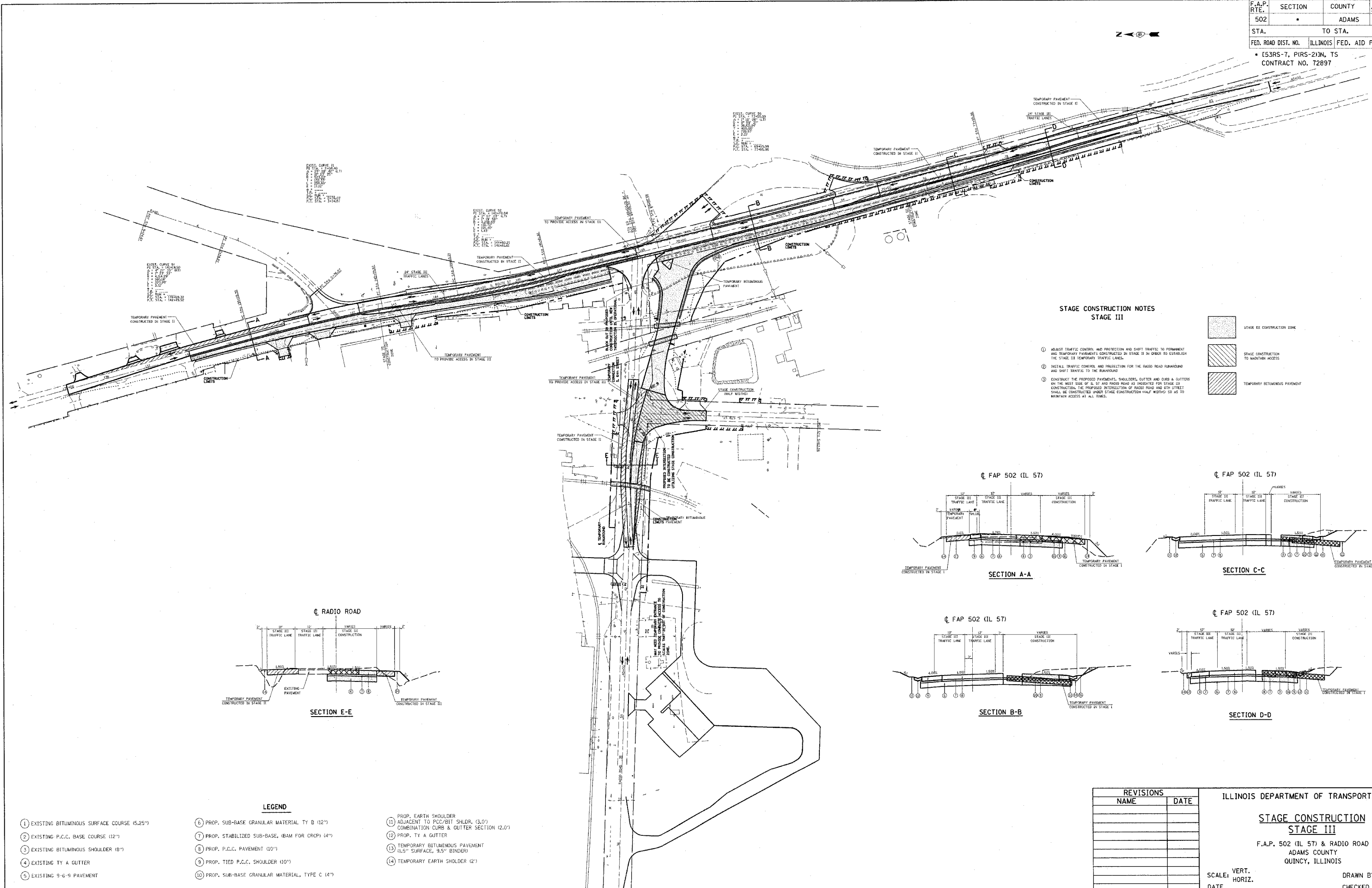
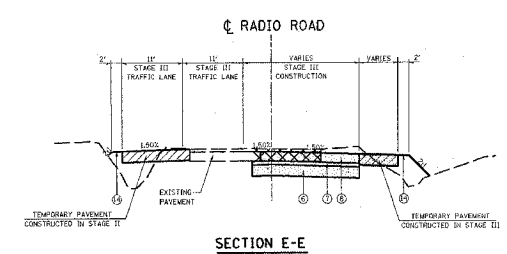
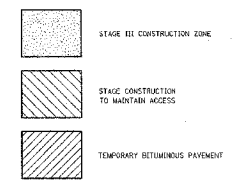


F.A.P. RTE.	SECTION	COUNTY	TOTAL SHEETS	SHEET NO.
502		ADAMS	315	29
STA.		TO STA.		
FED. ROAD DIST. NO.		ILLINOIS FED. AID PROJECT		
• (53RS-7, PIR-2)JN, TS CONTRACT NO. 72697				

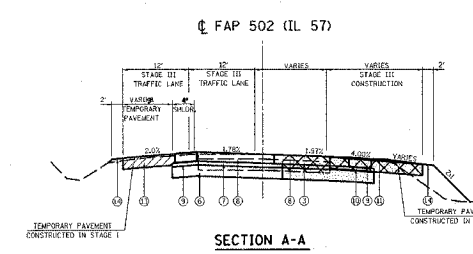


**STAGE CONSTRUCTION NOTES
STAGE III**

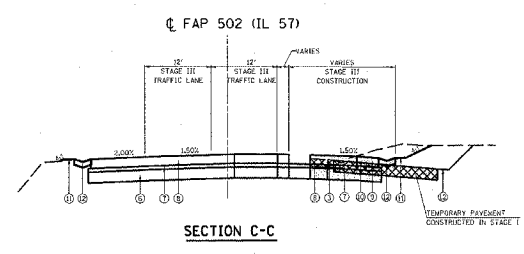
- ADJUST TRAFFIC CONTROL AND PROTECTION AND SHIFT TRAFFIC TO PERMANENT AND TEMPORARY PAVEMENTS CONSTRUCTED IN STAGE II IN ORDER TO ESTABLISH THE STAGE III TEMPORARY TRAFFIC LINES.
- INSTALL TRAFFIC CONTROL AND PROTECTION FOR THE RADIO ROAD RIGHAND AND SHIFT TRAFFIC TO THE ROADWAY.
- CONSTRUCT THE PROPOSED PAVEMENTS, SHOULDERS, CUTTER AND DWS A GUTTERS ON THE WEST SIDE OF IL ST AND RADIO ROAD AS INDICATED FOR STAGE III. CONSTRUCTION OF THE PROPOSED INTERSECTION OF RADIO ROAD AND 8TH STREET SHALL BE CONSTRUCTED UNDER STAGE CONSTRUCTION HALF WIDTHS SO AS TO MAINTAIN ACCESS AT ALL TIMES.



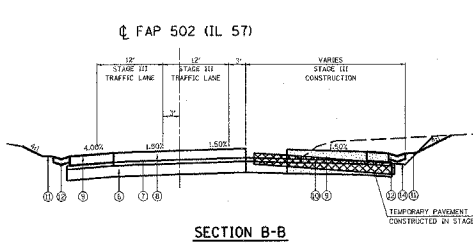
SECTION E-E



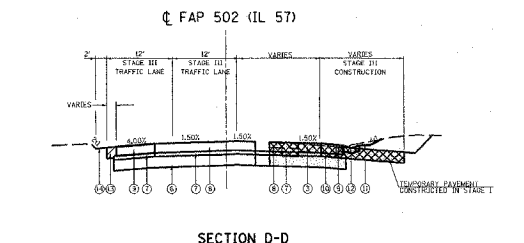
SECTION A-A



SECTION C-C



SECTION B-B



SECTION D-D

LEGEND

- | | | |
|--|--|--|
| 1 EXISTING BITUMINOUS SURFACE COURSE (5.25") | 6 PROP. SUB-BASE GRANULAR MATERIAL TY B (12") | 11 PROP. EARTH SHOULDER ADJACENT TO P.C.C./BIT SHLDR. (3.0') |
| 2 EXISTING P.C.C. BASE COURSE (12") | 7 PROP. STABILIZED SUB-BASE, (BAM FOR CRCP) (4") | 12 PROP. TY A GUTTER |
| 3 EXISTING BITUMINOUS SHOULDER (8") | 8 PROP. P.C.C. PAVEMENT (10") | 13 TEMPORARY BITUMINOUS PAVEMENT (1.5" SURFACE, 3.5" BINDER) |
| 4 EXISTING TY A GUTTER | 9 PROP. TIED P.C.C. SHOULDER (10") | 14 TEMPORARY EARTH SHOULDER (2') |
| 5 EXISTING 9-6-9 PAVEMENT | 10 PROP. SUB-BASE GRANULAR MATERIAL, TYPE C (4") | |

REVISIONS	
NAME	DATE

ILLINOIS DEPARTMENT OF TRANSPORTATION

**STAGE CONSTRUCTION
STAGE III**

F.A.P. 502 (IL 57) & RADIO ROAD
ADAMS COUNTY
QUINCY, ILLINOIS

SCALE: VERT. _____
HORIZ. _____

DATE _____ DRAWN BY _____
CHECKED BY _____

c:\projects\d653004\woolpert_080204\radio rd stage 3.dgn
 2/23/2005
 *REF01