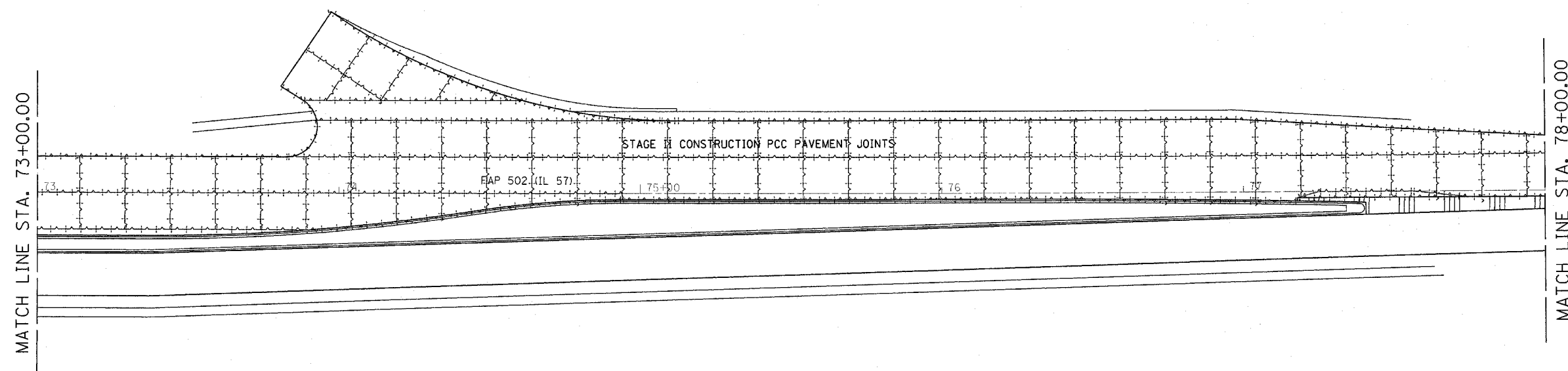

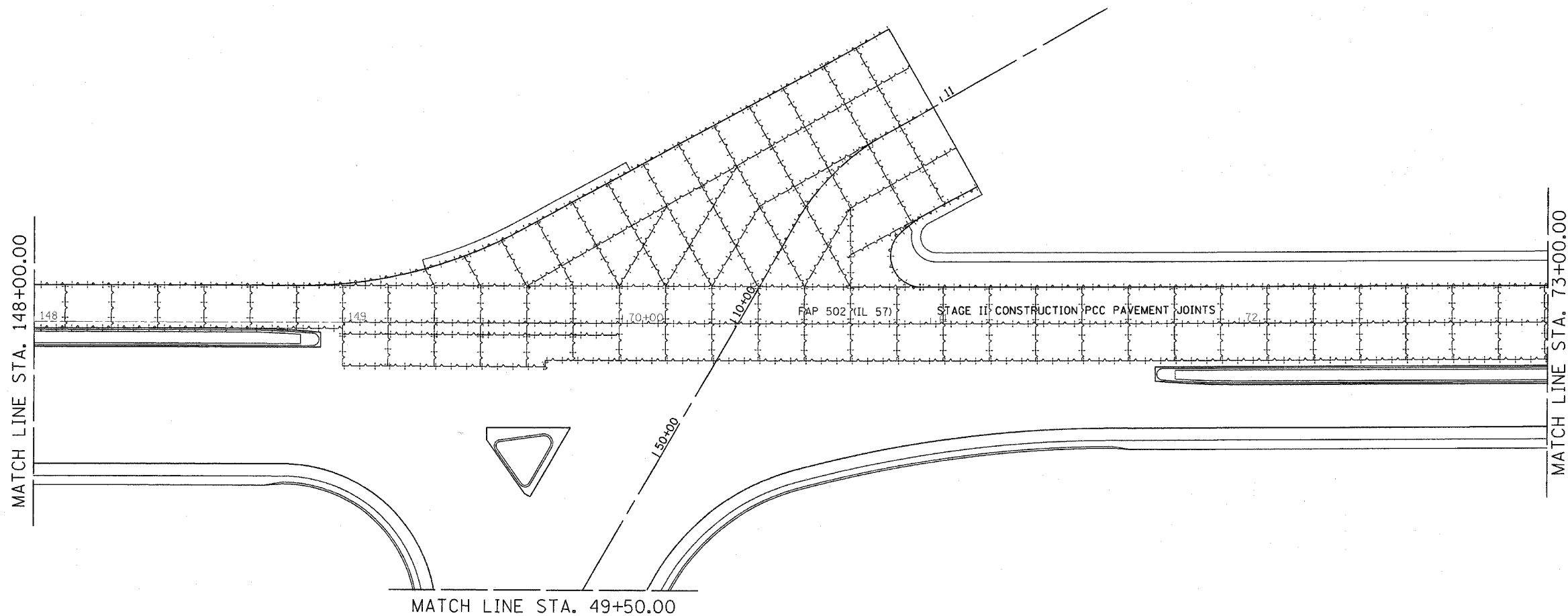
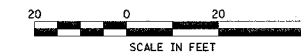


| | | | | |
|--------------------------|---------------------------|---------|--------------|-----------|
| F.A.P. RTE. | SECTION | COUNTY | TOTAL SHEETS | SHEET NO. |
| 502 | . | ADAMS | 315 | 81 |
| STA. | | TO STA. | | |
| FED. ROAD DIST. NO. | ILLINOIS FED. AID PROJECT | | | |
| • (53RS-7, P(RS-2))N, TS | | | | |



| REVISIONS | |
|-----------|------|
| NAME | DATE |
| | |
| | |
| | |
| | |
| | |
| | |
| | |
| | |
| | |
| | |

ILLINOIS DEPARTMENT OF TRANSPORTATION
PCC PAVEMENT JOINTS
 STAGE II CONSTRUCTION
 FAP 502 (IL 57) & RADIO ROAD
 SEC. (53RS-7, P(RS-2))N, TS
 ADAMS COUNTY
 QUINCY, IL.
 SCALE: VERT. DRAWN BY TMJ
 HORIZ. CHECKED BY MEB
 DATE 09-24-04

PLOT DATE = 2/3/2005
 FILE NAME = c:\p\projects\0653004\pavejoint.dgn
 FILE SIZE = 107808 / IN.
 REFERENCE = #REF#