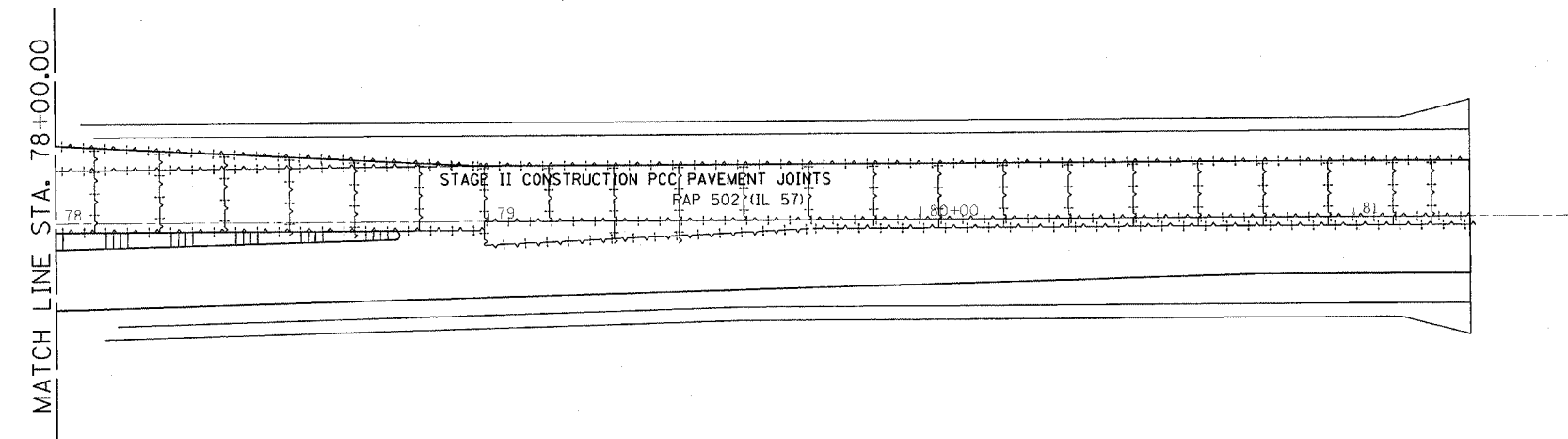
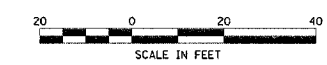
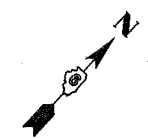


F.A.P. RTE.	SECTION	COUNTY	TOTAL SHEETS	SHEET NO.
502	*	ADAMS	315	82
STA.		TO STA.		
FED. ROAD DIST. NO.	ILLINOIS	FED. AID PROJECT		

\* [53RS-7, P(RS-2)N, TS



PLOT DATE = 2/3/2005  
 PLOT SCALE = 20' = 1" / IN.  
 REFERENCE = #REF#

REVISIONS	
NAME	DATE

ILLINOIS DEPARTMENT OF TRANSPORTATION  
**PCC PAVEMENT JOINTS**  
 STAGE II CONSTRUCTION  
 FAP 502 (IL 57) & RADIO ROAD  
 SEC. [53RS-7, P(RS-2)N, TS  
 ADAMS COUNTY  
 QUINCY, IL.  
 SCALE: VERT.      DRAWN BY TMJ  
 HORIZ.            CHECKED BY MEB  
 DATE 09-24-04