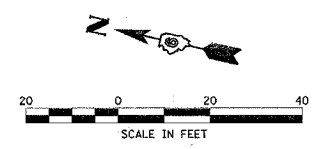
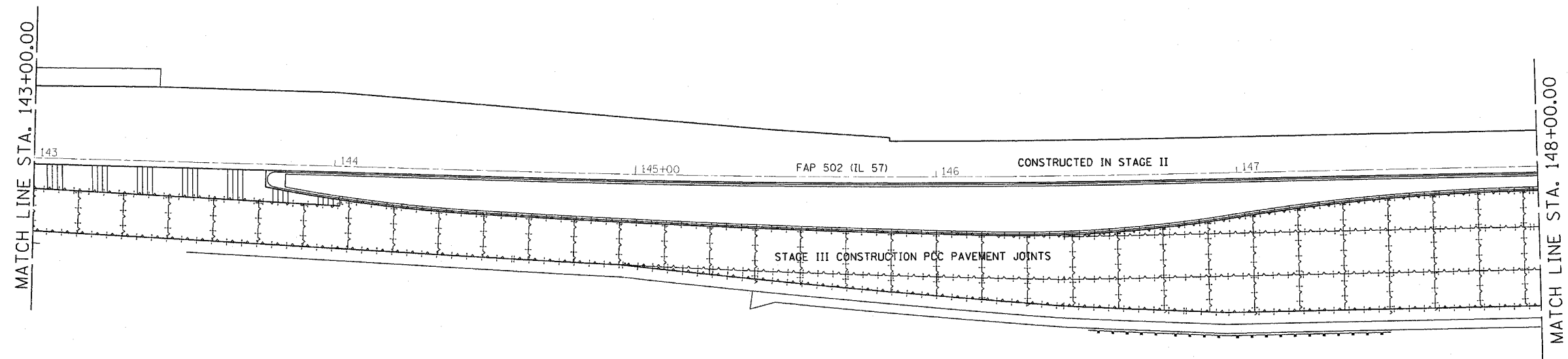
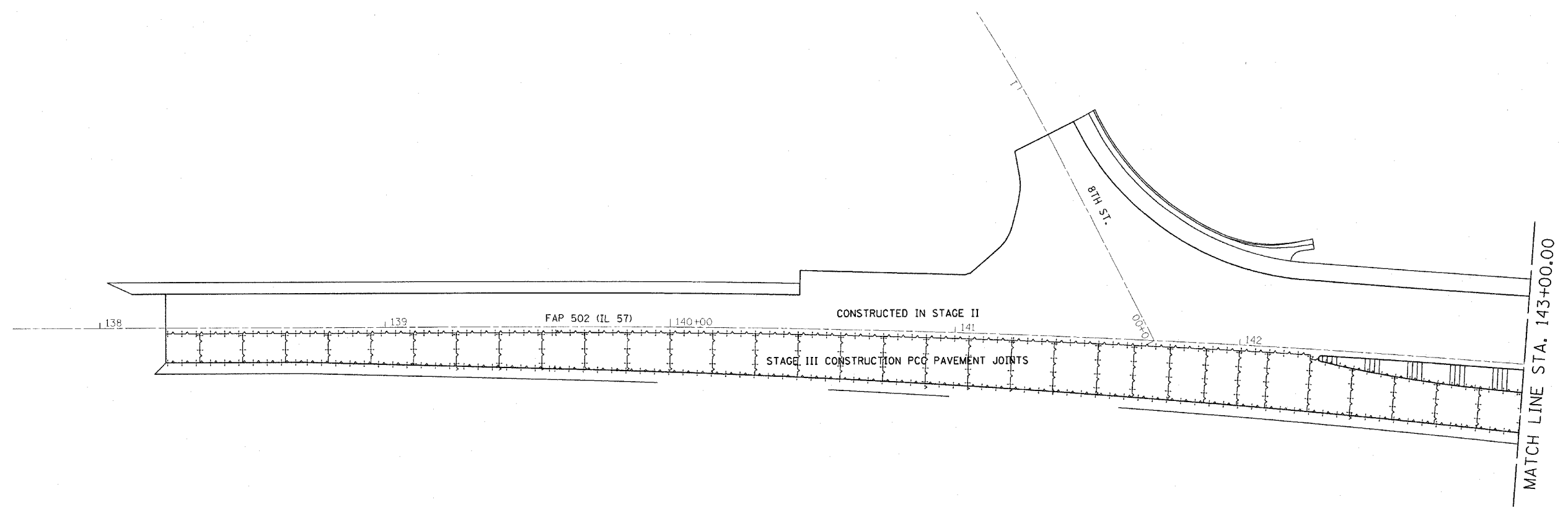
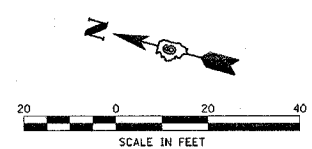


F.A.P. RTE.	SECTION	COUNTY	TOTAL SHEETS	SHEET NO.
502		ADAMS	315	83

STA.	TO STA.
FED. ROAD DIST. NO.	ILLINOIS FED. AID PROJECT

• (53RS-7, P(RS-2)IN, TS



REVISIONS	
NAME	DATE

ILLINOIS DEPARTMENT OF TRANSPORTATION
PCC PAVEMENT JOINTS
 STAGE III CONSTRUCTION
 FAP 502 (IL 57) & RADIO ROAD
 SEC. (53RS-7, P(RS-2)IN, TS
 ADAMS COUNTY
 QUINCY, IL. DRAWN BY TMJ
 SCALE: VERT. DATE 09-24-04 CHECKED BY MEB

PLOT DATE = 2/3/2005
 PLOT SCALE = 20.0000' / IN.
 REFERENCE = #REF#