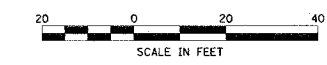
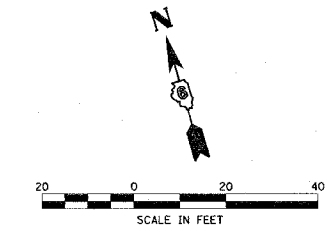
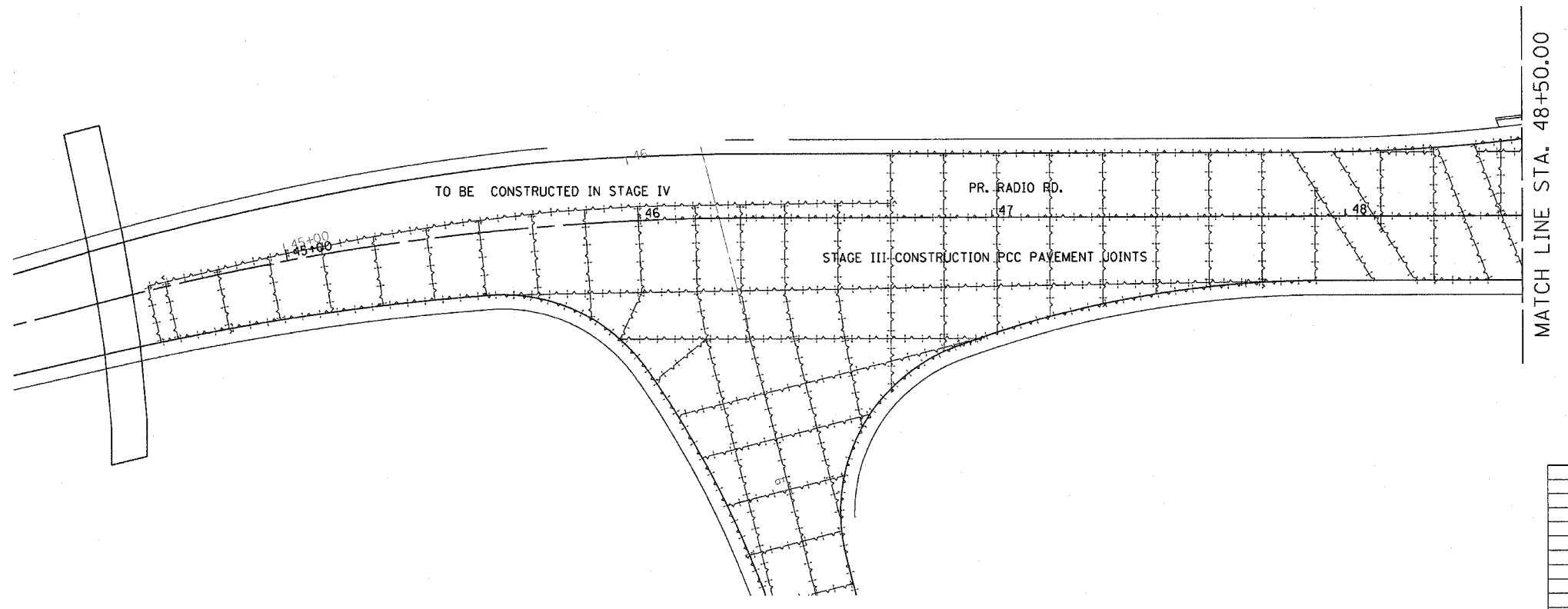
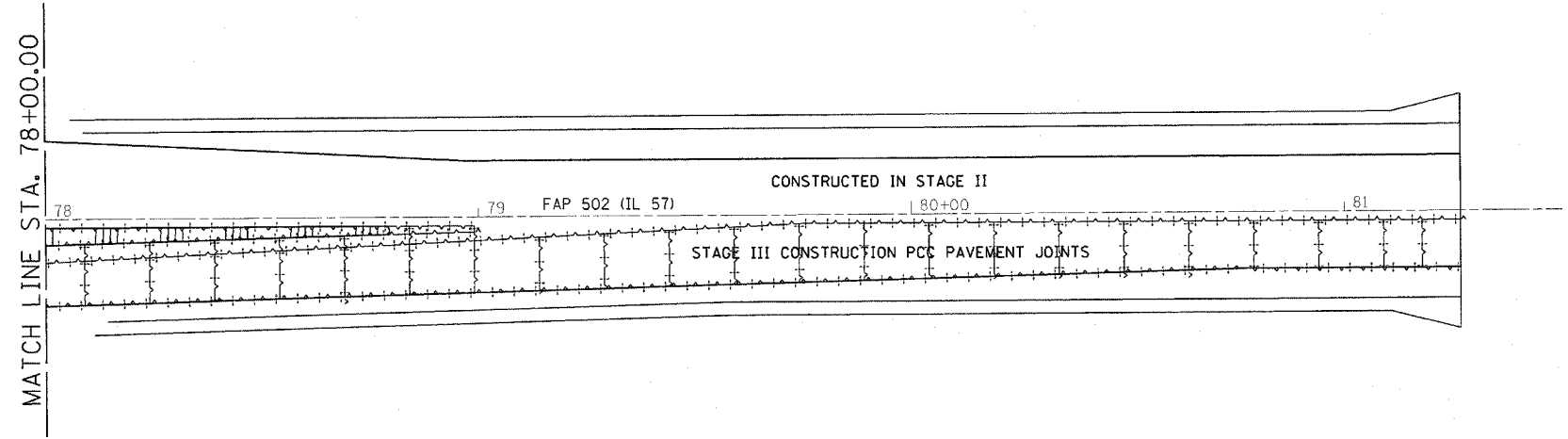



F.A.P. RTE.	SECTION	COUNTY	TOTAL SHEETS	SHEET NO.
502		ADAMS	315	85
STA.		TO STA.		
FED. ROAD DIST. NO.	ILLINOIS	FED. AID PROJECT		
• (53RS-7, PIRS-2)JN, TS				



REVISIONS	
NAME	DATE

ILLINOIS DEPARTMENT OF TRANSPORTATION  
**PCC PAVEMENT JOINTS**  
 STAGE III CONSTRUCTION  
 FAP 502 (IL 57) & RADIO ROAD  
 SEC. (53RS-7, PIRS-2)JN, TS  
 ADAMS COUNTY  
 QUINCY, IL.  
 SCALE: VERT.      DRAWN BY TMJ  
       HORIZ.      CHECKED BY MEB  
 DATE 09-24-04

PLOT DATE = 2/3/2005  
 PLOT SCALE = 20/1000  
 REFERENCE = #REF#