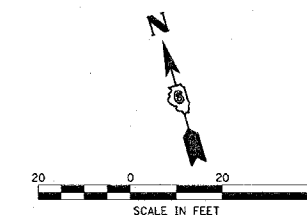
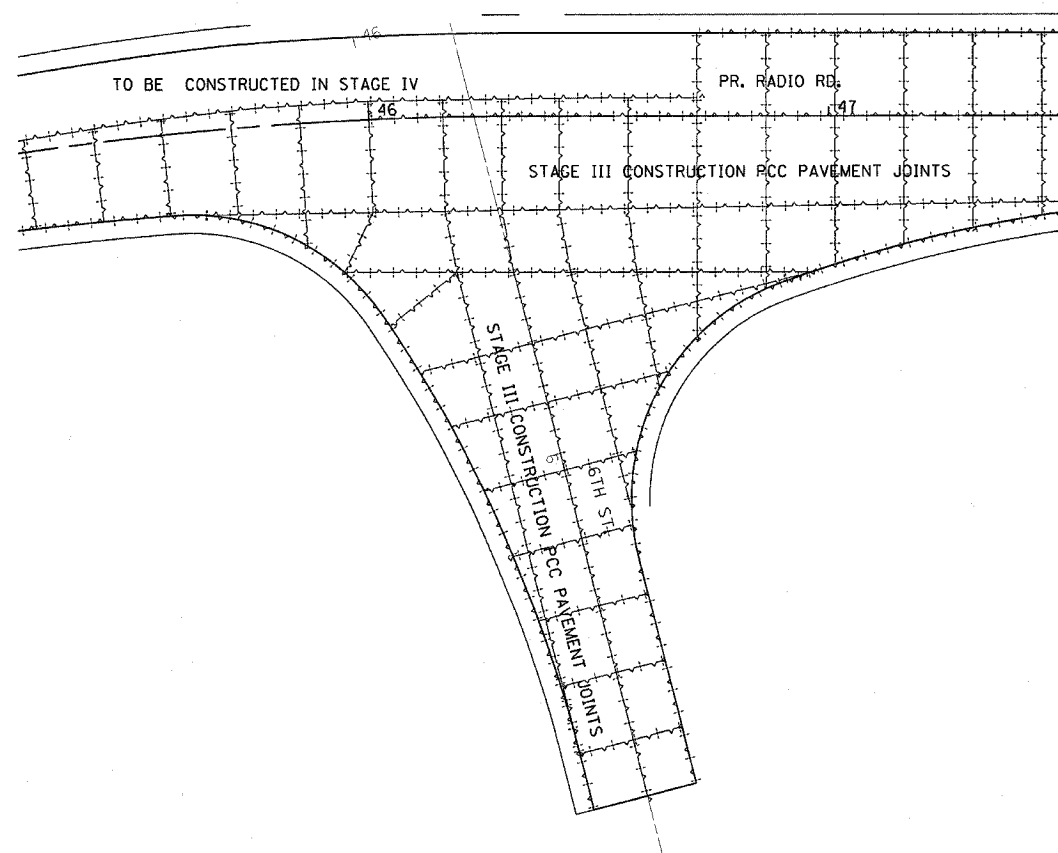
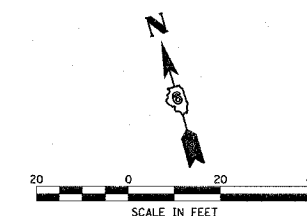


F.A.P. RTE.	SECTION	COUNTY	TOTAL SHEETS	SHEET NO.
502		ADAMS	315	86
STA.		TO STA.		
FED. ROAD DIST. NO.	ILLINOIS	FED. AID PROJECT		
* (53RS-7, P(RS-2))N, TS				



REVISIONS	
NAME	DATE

ILLINOIS DEPARTMENT OF TRANSPORTATION
PCC PAVEMENT JOINTS
 STAGE III CONSTRUCTION
 FAP 502 (IL 57) & RADIO ROAD
 SEC. (53RS-7, P(RS-2))N, TS
 ADAMS COUNTY
 QUINCY, IL.
 SCALE: VERT. DRAWN BY TMJ
 HORIZ. CHECKED BY MEB
 DATE 09-24-04

PLT DATE = 2/3/2005
 PLT NAME = \\s01\pave\pavejoint.dgn
 PLT SCALE = 200.0000 / IN.
 REFERENCE = #REF#