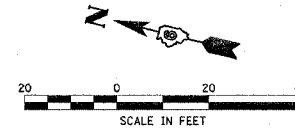
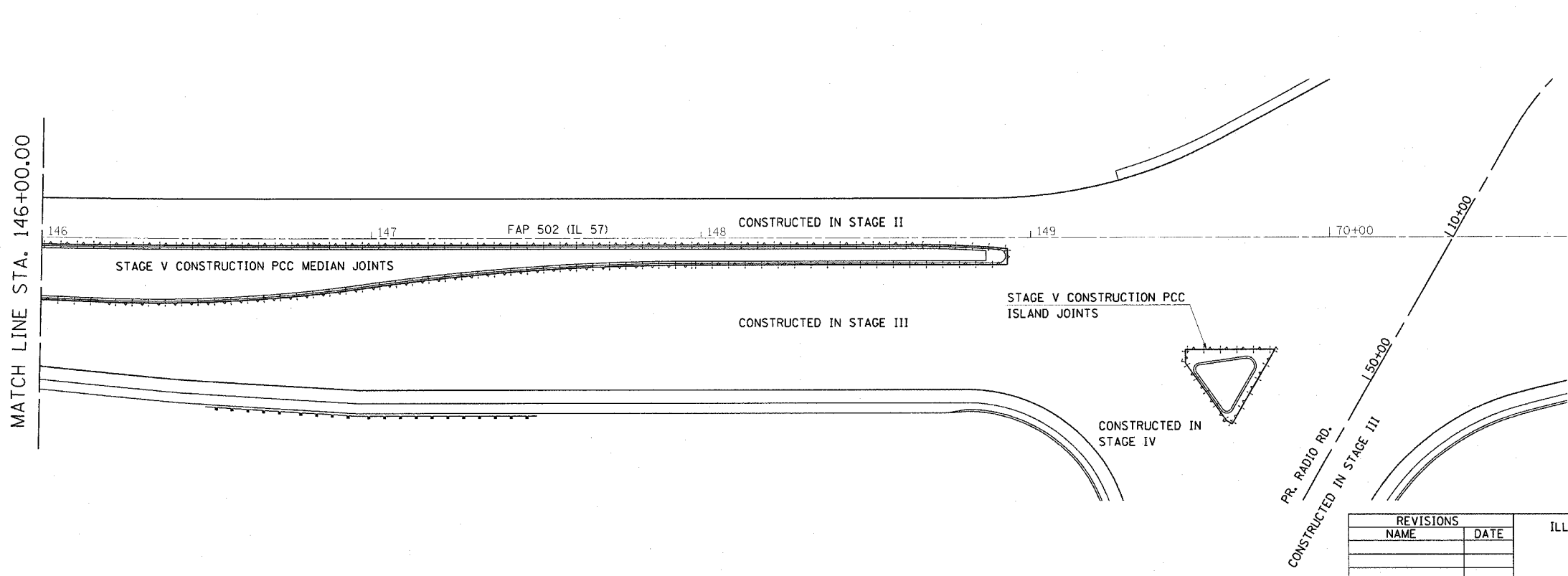
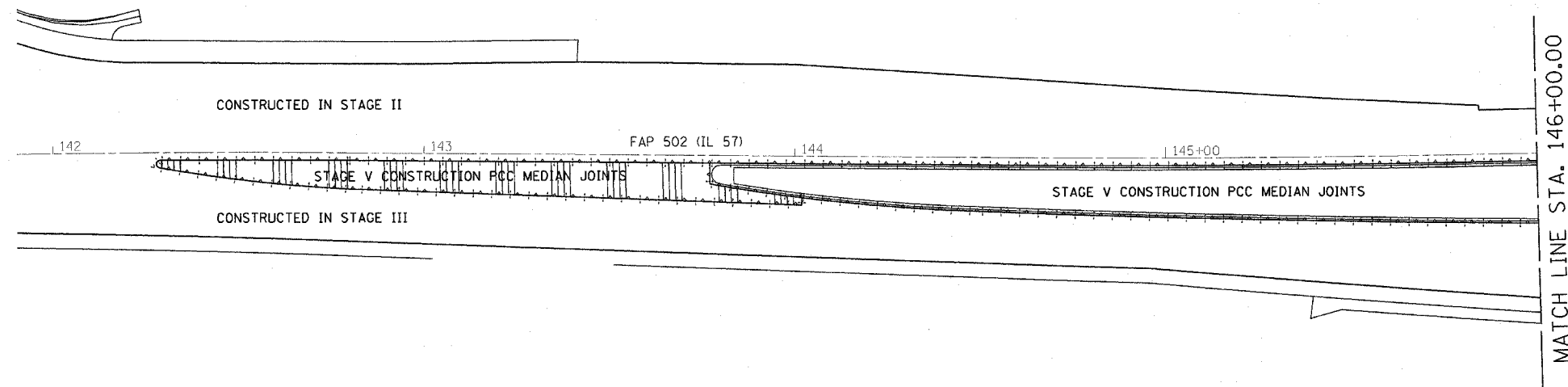
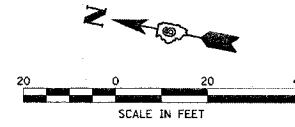


F.A.P. RTE.	SECTION	COUNTY	TOTAL SHEETS	SHEET NO.
502	.	ADAMS	315	87
STA.		TO STA.		
FED. ROAD DIST. NO.		ILLINOIS FED. AID PROJECT		
• (53RS-7, PIRS-2)JN, TS				



REVISIONS	
NAME	DATE

ILLINOIS DEPARTMENT OF TRANSPORTATION
PCC PAVEMENT JOINTS
 STAGE V CONSTRUCTION
 FAP 502 (IL 57) & RADIO ROAD
 SEC. (53RS-7, PIRS-2)JN, TS
 ADAMS COUNTY
 QUINCY, IL.
 SCALE: VERT. _____
 HORIZ. _____
 DATE 09-24-04
 DRAWN BY TMJ
 CHECKED BY MEB

PLOT DATE = 2/3/2005
 PLOT SCALE = 20.0000' / IN.
 REFERENCE = #REF#