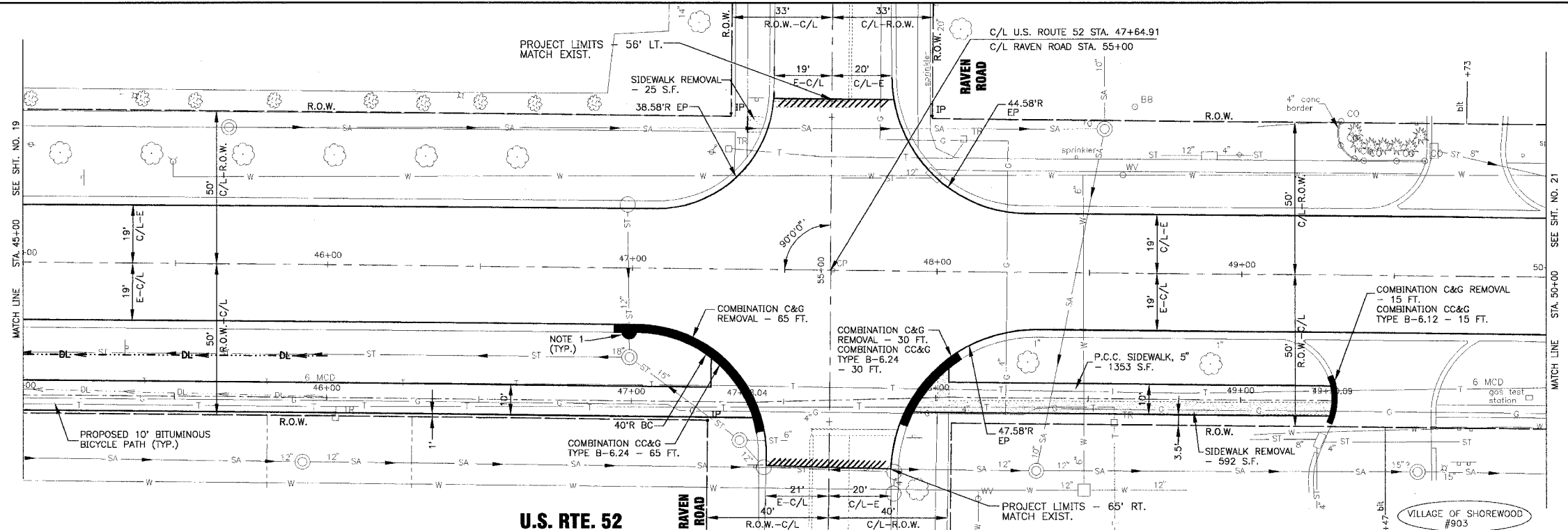
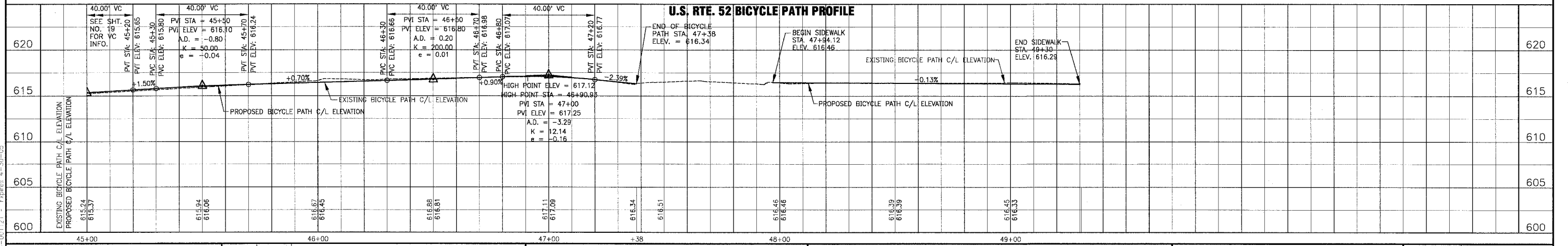
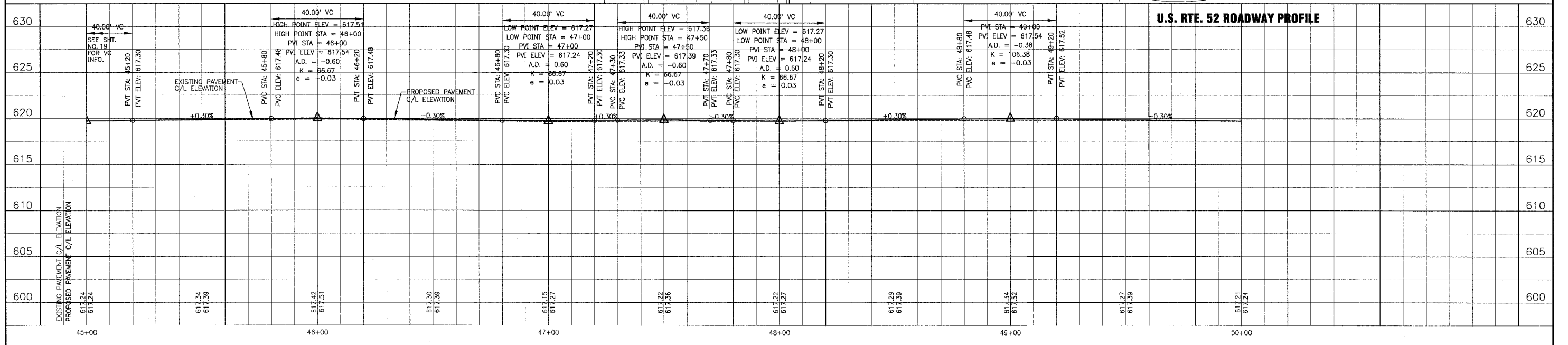




SCALE: 1" = 20'



NOTE:
1. SEE SHT. NO. 30 FOR DRAINAGE AND UTILITY INFORMATION.



I:\SHRIMP\010665\DWG\10665-1130.dwg
 P:\10665\04\10665-1130.dwg
 Copyright © 2004, By Baxter & Woodman, Inc.
 State of Illinois - Professional Design Firm
 License No. - 184-001121 - Expires 4-30-05

CONSULTANTS	REV. NO.	DATE	DESCRIPTION
	1	12-21-04	PER I.D.O.T. REVIEW

BAXTER & WOODMAN
 Consulting Engineers

Baxter & Woodman
 Crystal Lake, Illinois 815.459.1280
 Burlington, Wisconsin 262.763.7884
 Mokena, Illinois 708.473.2090
 DeKalb, Illinois 815.787.3111
 Craystake, Illinois 847.223.5088
 Rockford, Illinois 815.489.1551

VILLAGE OF SHOREWOOD, ILLINOIS
U.S. ROUTE 52 IMPROVEMENTS

U.S. ROUTE 52
STA. 45+00 TO STA. 50+00
GEOMETRIC PLAN

DESIGNED BY LDH	SCALE VERT: 1"=5'
DRAWN BY UKB	HORIZ: 1"=20'
CHECKED BY LDH	PROJECT NO. 010665
DATE 10-05-04	SHEET NO. 20 OF 85

* REFER TO EQUIPMENT MANUFACTURER'S SHOP DRAWINGS DRAWING FILE: PLOTTED BY: