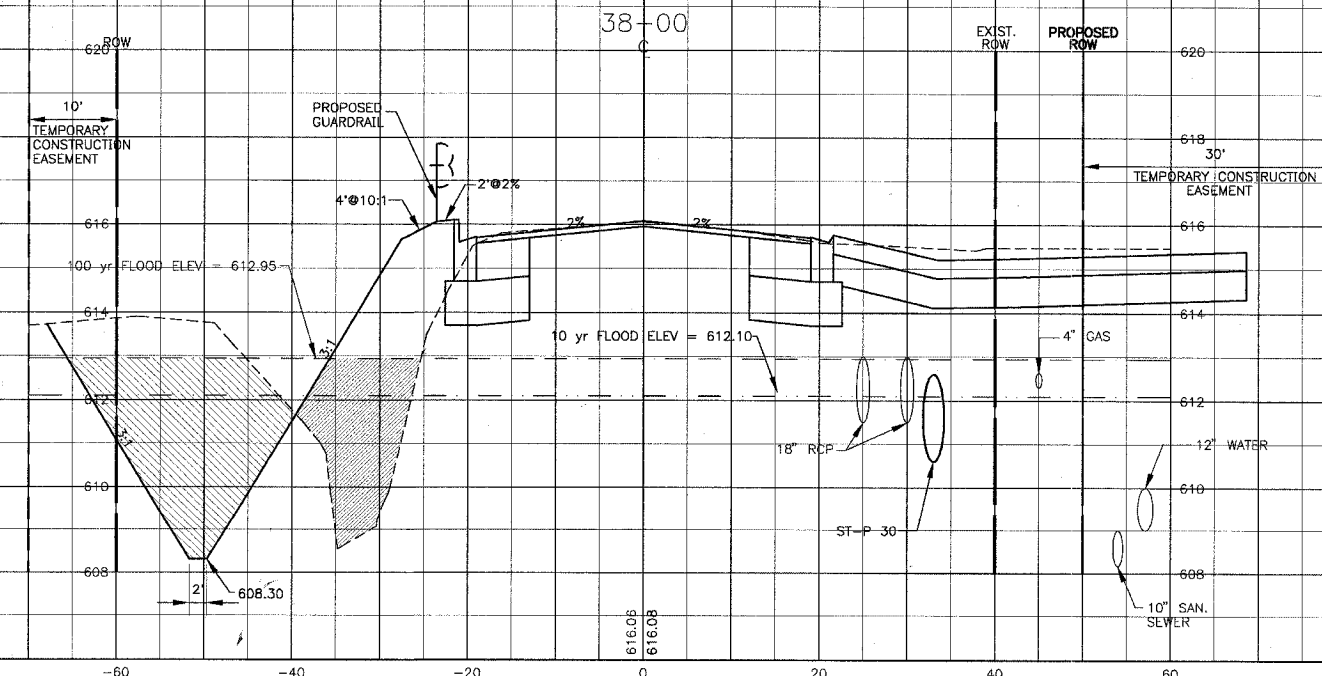
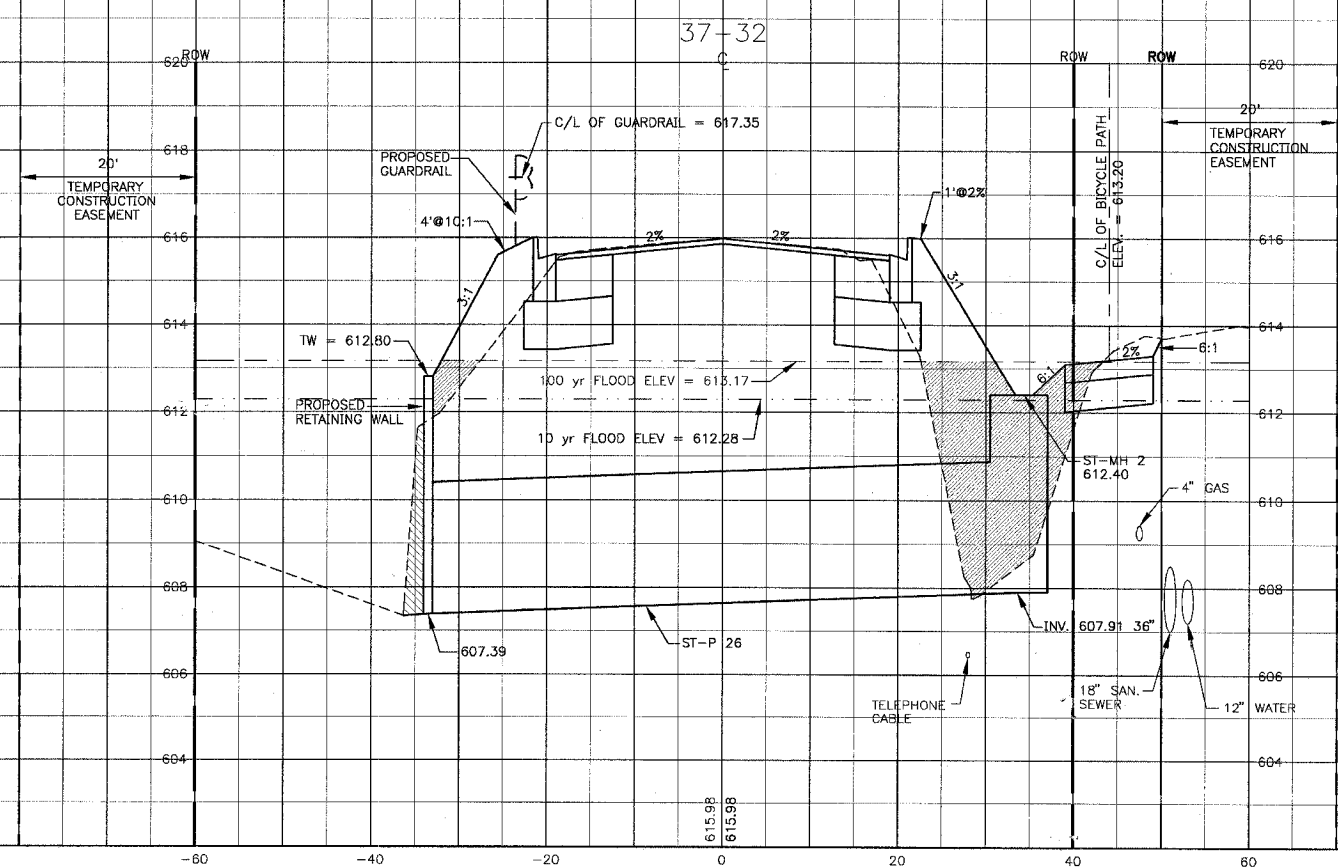
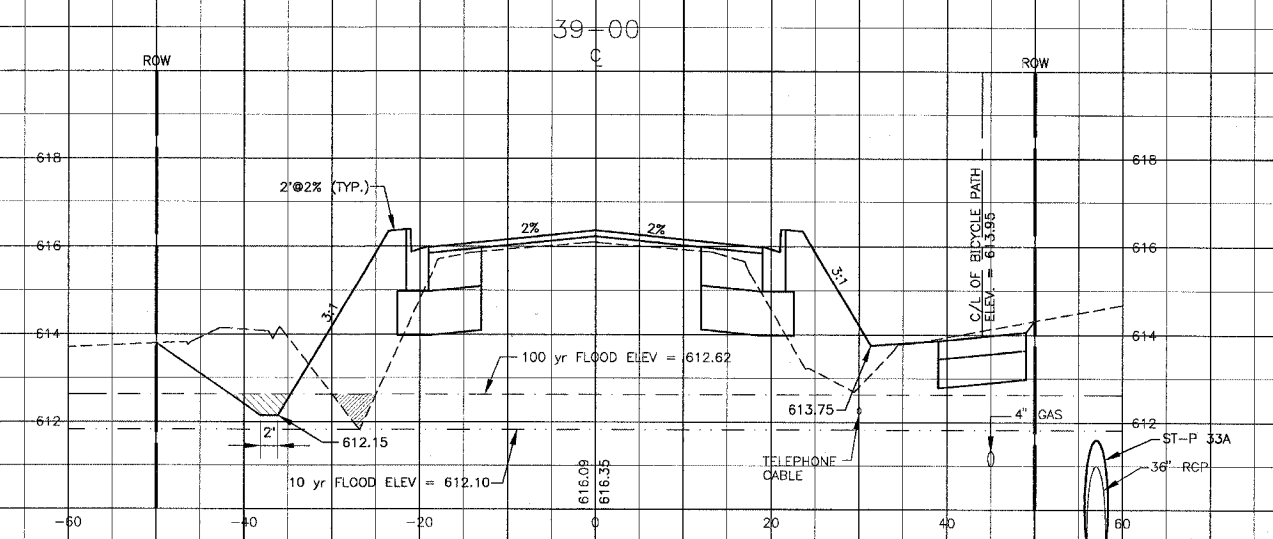


NOTE:  
 DATUM CORRELATION:  
 BAXTER & WOODMAN, INC. SURVEY DATA SHOULD BE  
 ADJUSTED BY -0.12' TO MATCH FEMA REFERENCE MARK DATUM



M:\SHRWD\010665\DWG\10665-XSEC.dwg  
 Plotted: 3-08-05 @ 11:52am By: 362pmp  
 Copyright © 2004, By: Baxter & Woodman, Inc.  
 State of Illinois - Professional Design Firm  
 License No. - 184-001121 - Expires 4-30-05

REV. NO.	DATE	DESCRIPTION
1	12-21-04	PER I.D.O.T. REVIEW
2	2-4-05	PER I.D.O.T. REVIEW
3	4-9-05	

CONSULTANTS: BAXTER & WOODMAN  
 DRAWING FILE: 10665-XSEC.dwg  
 PLOTTED BY:

**BAXTER & WOODMAN**  
 Consulting Engineers

**Baxter & Woodman**  
 Crystal Lake, Illinois 815.459.1260  
 Burlington, Wisconsin 262.763.7834  
 Mokena, Illinois 708.478.2090  
 DeKalb, Illinois 815.787.3111  
 Graystake, Illinois 847.223.5088  
 Rockford, Illinois 815.489.1551

**VILLAGE OF SHOREWOOD, ILLINOIS**  
**U.S. ROUTE 52 IMPROVEMENTS**

**CROSS SECTIONS**  
**U.S. ROUTE 52**  
**STA. 37+50 TO STA. 39+00**

DESIGNED BY: LDH  
 DRAWN BY: LUKB  
 CHECKED BY: LDH  
 DATE: 10-05-04

SCALE VERT: 1"=2'  
 HORIZ: 1"=10'

PROJECT NO.: 010665  
 SHEET NO.: 79 OF 85

Revised 4-9-05