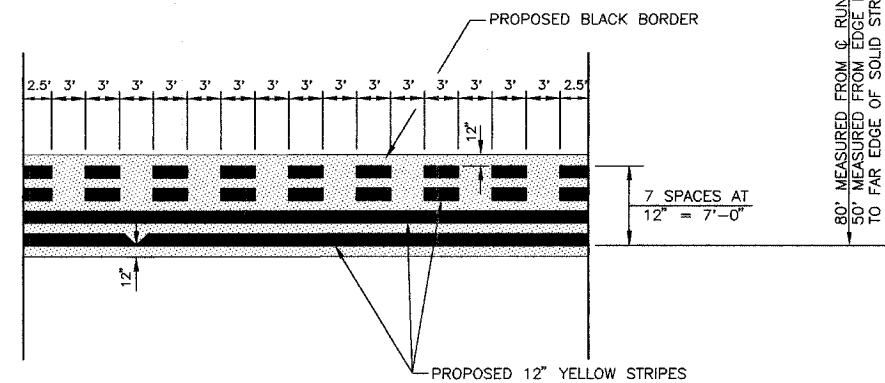
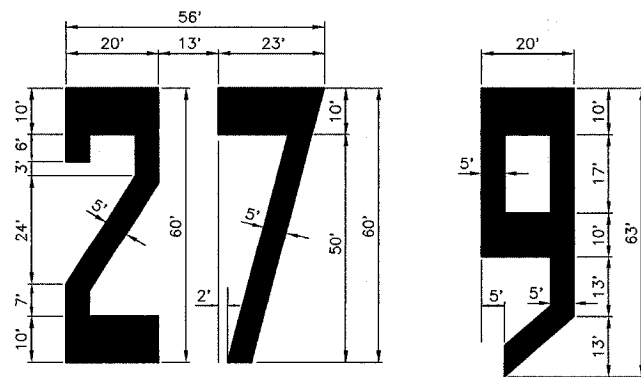
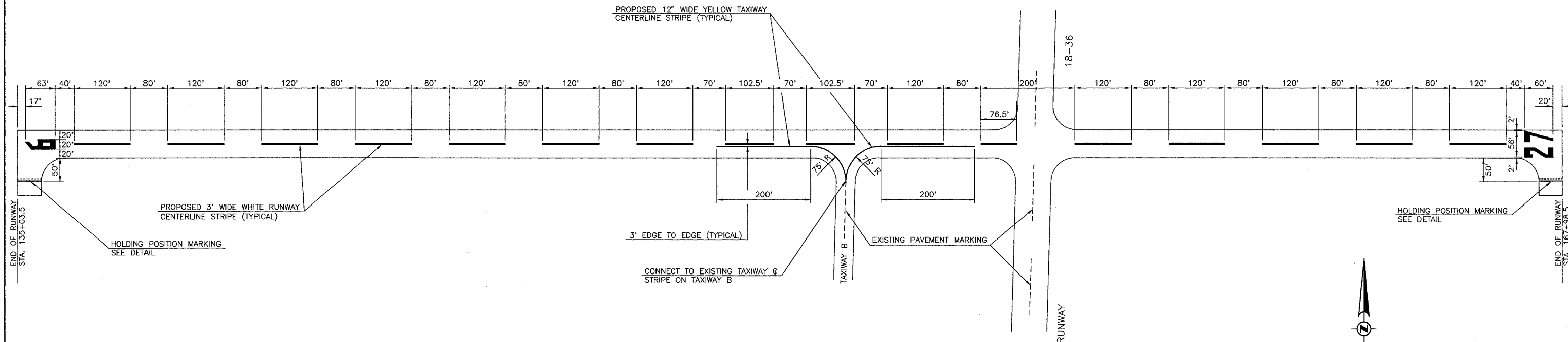


MARKING SUMMARY

DESCRIPTION	UNIT AREA SQ. FT.	NUMBER REQ'D	WHITE PAINT SQ. FT.	YELLOW PAINT SQ. FT.	BLACK PAINT SQ. FT.
NUMERAL "2"	652		652		
NUMERAL "7"	475		475		
NUMERAL "9"	712		712		
RUNWAY CENTERLINE STRIPES	360	13	4,680		
RUNWAY CENTERLINE STRIPES	307.5	2	615		
RUNWAY CENTERLINE STRIPES	229.5	1	229.5		
TAXIWAY CENTERLINE STRIPES	635.5			635.5	
HOLDING POSITION MARKING	153-YELLOW 299-BLACK	2		306	598
TOTALS			7,363.5	941.5	598



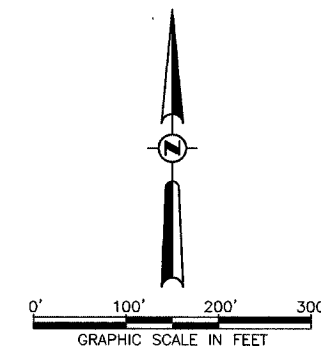
HOLDING POSITION MARKING DETAIL
NOT TO SCALE



NOTE : ALL NUMERALS SHALL BE HORIZONTALLY SPACED 15 FEET APART

NUMERAL DETAILS
NOT TO SCALE

- NOTES :
1. ALL RUNWAY MARKING SHALL BE SOLID MARKING AND WHITE COLOR.
 2. ALL TAXIWAY MARKING SHALL BE SOLID MARKING AND YELLOW IN COLOR.
 3. ALL PAVEMENT MARKING SHALL CONSIST OF TWO APPLICATIONS OF PAINT AND ONE APPLICATION OF GLASS SPHERES (REFLECTIVE MEDIA) EXCEPT THAT BLACK OUTLINE MARKING WILL NOT REQUIRE THE APPLICATION OF GLASS SPHERES. SEE THE SPECIAL PROVISIONS FOR THE APPLICATION RATE.



INGERSOLL AIRPORT CANTON, ILLINOIS	
PAVEMENT MARKING DETAILS	
HUTCHISON ENGINEERING, INC. JACKSONVILLE, ILLINOIS	
DRAWN BY: R.L.R. DATE : MARCH, 2005	ILL. PROJ. NO. CTK-3429 AIP PROJ. NO. 3-17-0008-B7