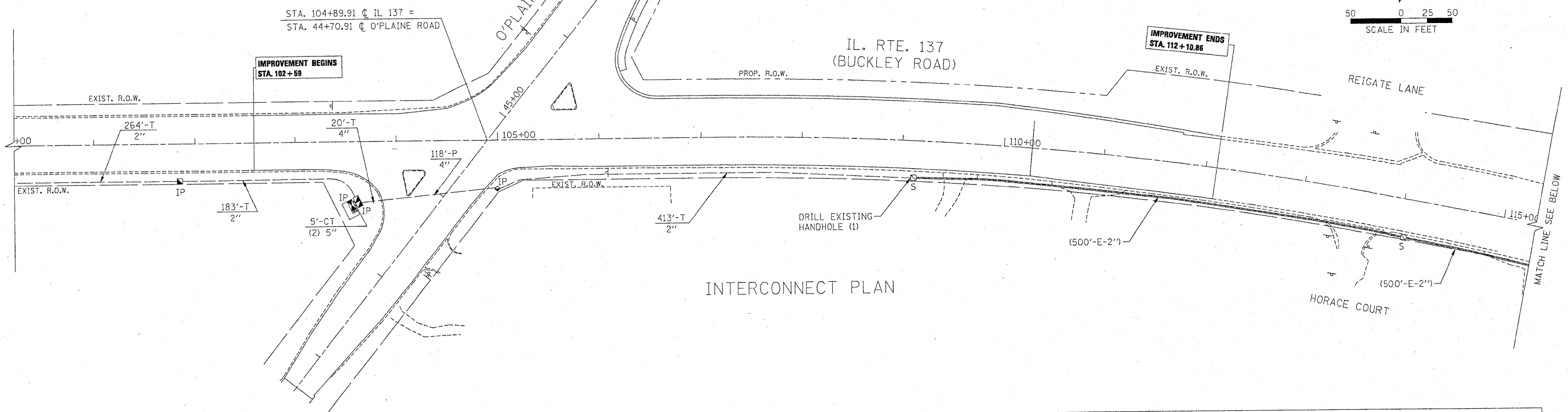
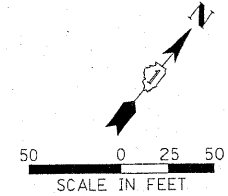
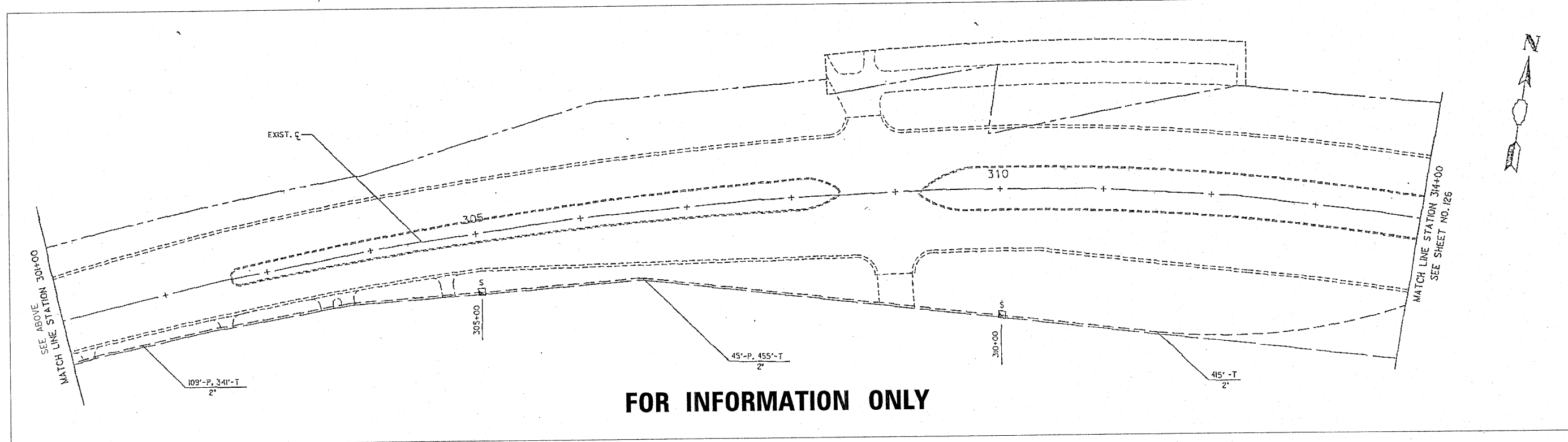


SEE SHEETS XXX THRU XXX FOR O'PLAINE ROAD TRAFFIC SIGNAL PLANS

NOTE:
THE TRAFFIC SIGNAL CONTROLLER EQUIPMENT FOR THIS PROJECT SHALL BE "ECONOLITE" TO MATCH THE EXISTING ADJACENT SYSTEMS.



INTERCONNECT PLAN



FOR INFORMATION ONLY



| | | | |
|-------------|----------------------|-----------------|-----------|
| FILE NAME = | USER NAME = *USER* | DESIGNED - WHI | REVISED - |
| #FILES# | | DRAWN - WHI | REVISED - |
| | PLOT SCALE = *SCALE* | CHECKED - DEB | REVISED - |
| | PLOT DATE = *DATE* | DATE - 11/08/10 | REVISED - |

STATE OF ILLINOIS
DEPARTMENT OF TRANSPORTATION

IL. ROUTE 137 @ O'PLAINE ROAD
INTERCONNECT PLAN
SCALE: 1" = 50' SHEET NO. OF SHEETS STA. TO STA.

| F.A.P. RTE. | SECTION | COUNTY | TOTAL SHEETS | SHEET NO. |
|--------------------|---------|--------|--------------|-----------|
| 352 | 56N-4 | LAKE | 50 | 28 |
| CONTRACT NO. 60K19 | | | | |