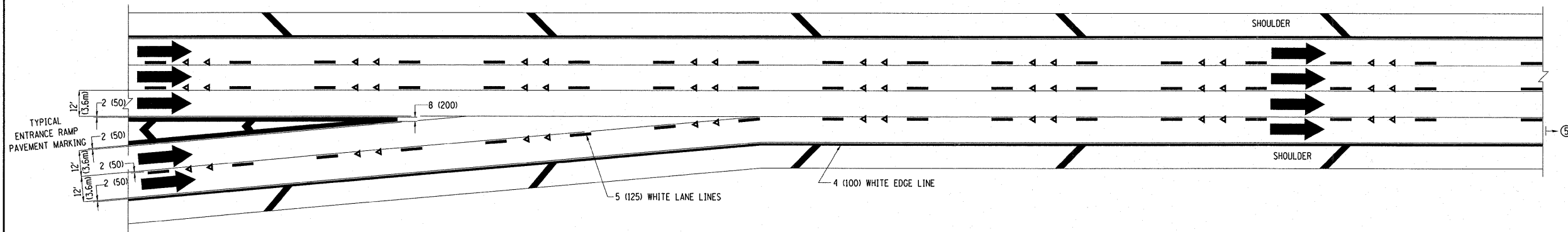
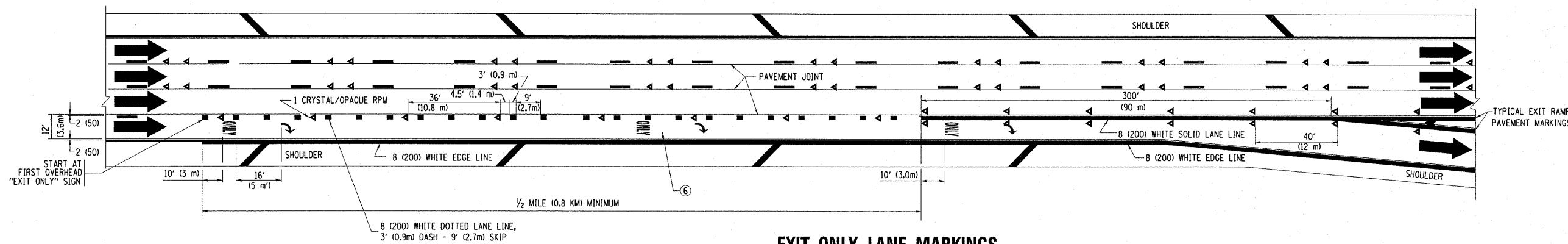


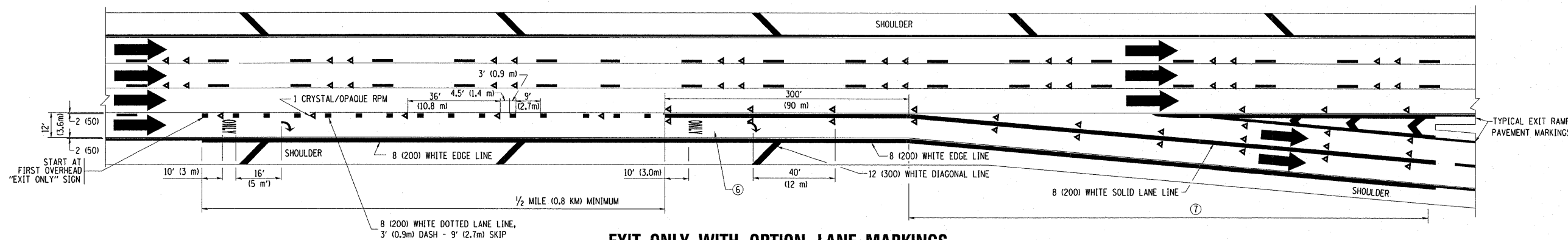
**AUXILIARY LANE MARKINGS**



**TWO LANE ENTRANCE RAMP WITH MERGE MARKINGS**



**EXIT ONLY LANE MARKINGS**



**EXIT ONLY WITH OPTION LANE MARKINGS**

- NOTES**
- ③ OMIT WHEN LENGTH OF AUXILIARY LANE IS LESS THAN 500' (150 m).
  - ④ 8-INCH WIDE DOTTED LANE LINE MARKINGS SHALL BE USED WHEN THE LENGTH OF THE AUXILIARY LANE IS 2 MILES OR LESS.
  - ⑤ FOR TWO-LANE ENTRANCE RAMP, IF RIGHT LANE ENDS, USE TYPICAL ENTRANCE RAMP PAVEMENT MARKINGS.
  - ⑥ ONLY AND ARROWS EQUALLY SPACED, 500' (150 m) MAXIMUM SPACING. FULL SIZE LETTERS AND ARROW SHALL BE USED.
  - ⑦ CONTINUE 8" SOLID LANE LINE THROUGH EXIT TO END OF PAVED GORE.

FILE NAME =	USER NAME = galbanjr	DESIGNED - D.W.S.	REVISED - D.W.S. 07-96	<b>STATE OF ILLINOIS DEPARTMENT OF TRANSPORTATION</b>	<b>MULTI-LANE FREEWAY PAVEMENT MARKING DETAILS</b>			F.A.U. RTE. 3565	SECTION B-R-2-RS	COUNTY COOK	TOTAL SHEETS 37	SHEET NO. 25
cd:\pwwork\pwwork\galbanjr\d019457\01st	td.dgn	DRAWN -	REVISED - J.A.F. 02-06		SCALE: NONE	SHEET NO. 2 OF 2 SHEETS	STA. TO STA.	<b>TC-12</b>		CONTRACT NO. 60K54		
	PLOT SCALE = 50.0000' / IN.	CHECKED -	REVISED - S.P.B. 01-07									
	PLOT DATE = 2/12/2011	DATE - 01-90	REVISED - S.P.B. 01-10									