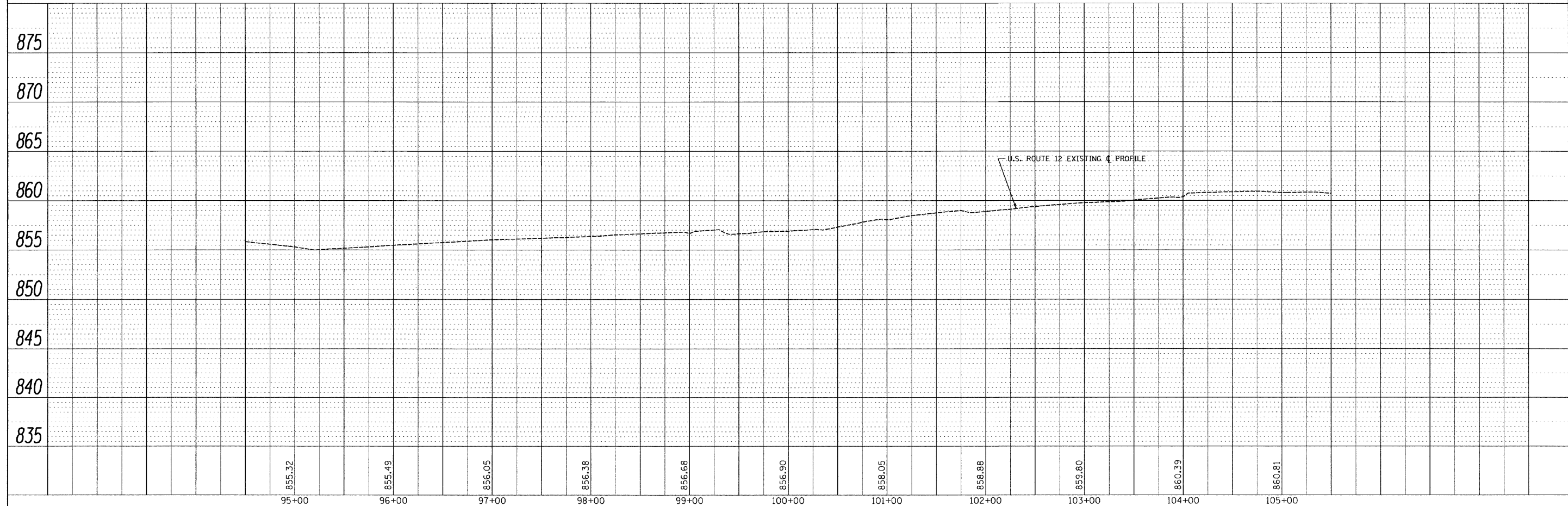
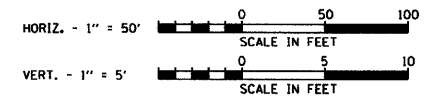
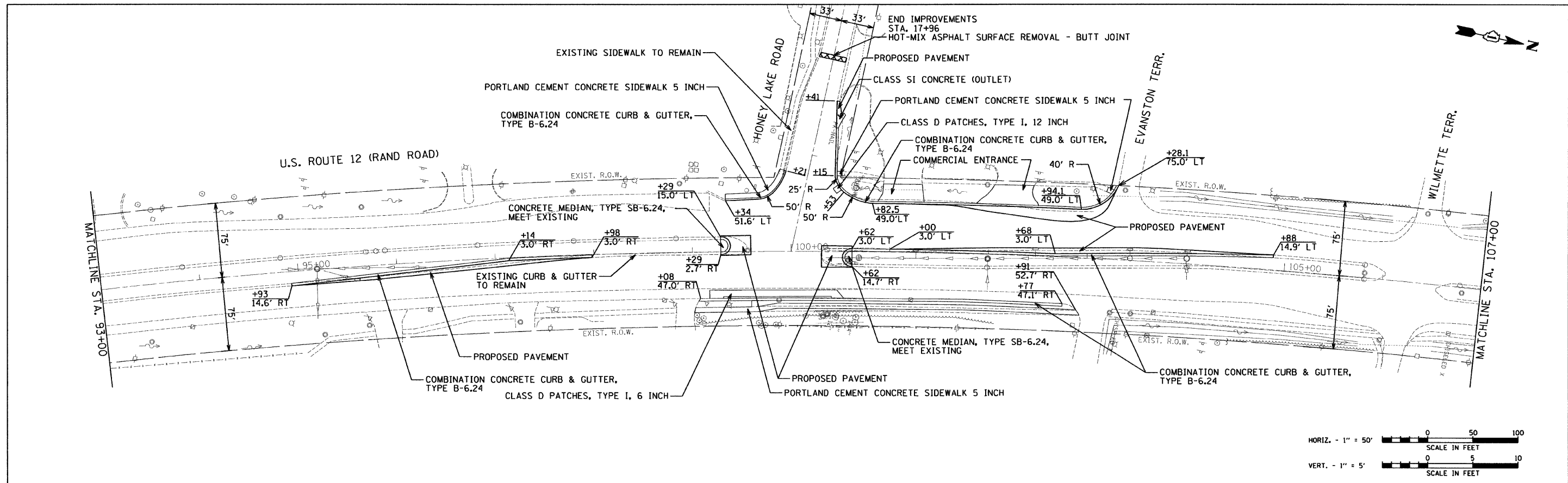


PLAN	SURVEYED	DATE
	ALIGNED	
	CHECKED	
	BY	
	NO. OF WAY CHECKED	
	PAID FILE NAME	

PROFILE	SURVEYED	DATE
	GRADES CHECKED	
	BY	
	NO. OF FIELD NOTATIONS CHKD	



FILE NAME =	USER NAME = USER	DESIGNED - TP / EF	REVISED -	STATE OF ILLINOIS DEPARTMENT OF TRANSPORTATION	U.S. ROUTE 12 (RAND ROAD) AT HONEY LAKE ROAD ROADWAY PLAN AND PROFILE	F.A.P. RTE. 334	SECTION SY-2-N	COUNTY LAKE	TOTAL SHEETS 34	SHEET NO. 7	
#FILE#	PLOT SCALE = 50.0000' / IN.	DRAWN - TP / EF	REVISED -			SCALE: 1"=50'	SHEET NO. OF SHEETS	STA. 94+92.57 TO STA. 104+88.01	CONTRACT NO. 60L68		
	PLOT DATE = 2/14/2011	CHECKED - RS	REVISED -			ILLINOIS FED. AID PROJECT					
		DATE - 02-14-2011	REVISED -								