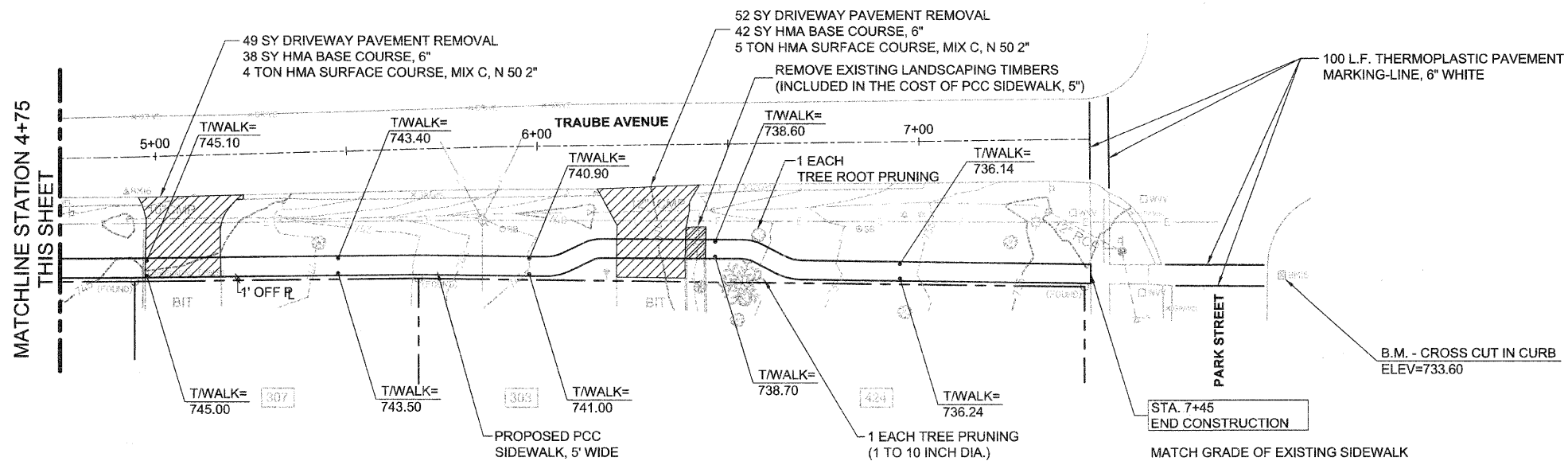
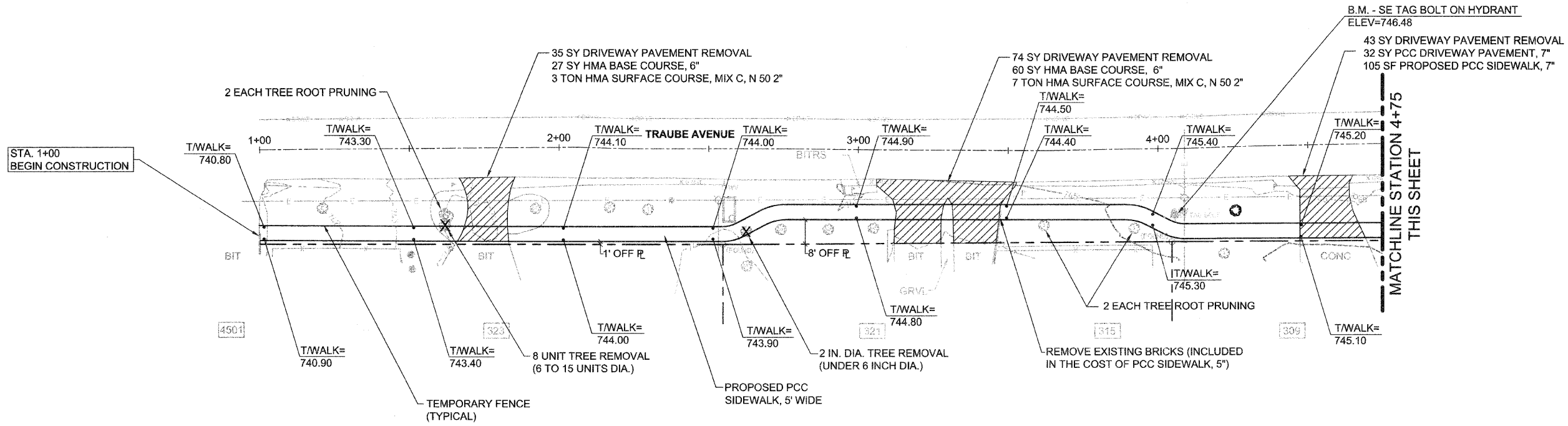


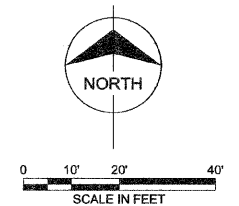
PLAN	SURVEYED	DATE
	PLOTTED	
	ALIGNED	
	ADJUSTED	
	CHECKED	
	BY	
	NO. OF WAY CHECKED	
	CADD FILE NAME	
	NO.	

PROFILE	SURVEYED	DATE
	PLOTTED	
	ALIGNED	
	ADJUSTED	
	CHECKED	
	BY	
	NO. OF WAY CHECKED	
	CADD FILE NAME	
	NO.	



QUANTITIES THIS SHEET

- 3225 SF PCC SIDEWALK 5
- 100 CY REMOVAL AND DISPOSAL OF UNSUITABLE MATERIAL
- 700 SY TOPSOIL FURNISH AND PLACE, 4"
- 700 SY SODDING, SALT TOLERANT
- 330 LF TEMPORARY FENCE



FILE NAME =	USER NAME =	DESIGNED -- MB	REVISED --
		DRAWN -- MB	REVISED --
		CHECKED -- A.B.	REVISED --
		DATE -- 10/29/2008	REVISED --

**STATE OF ILLINOIS
DEPARTMENT OF TRANSPORTATION**

SCALE:

F.A.U. RTE.	SECTION	COUNTY	TOTAL SHEETS	SHEET NO.
-	08-0098-00-SW	DUPAGE	22	6
SIDEWALK PROJECT			CONTRACT NO. 63132	
FED. ROAD DIST. NO. 1 ILLINOIS FED. AID PROJECT				