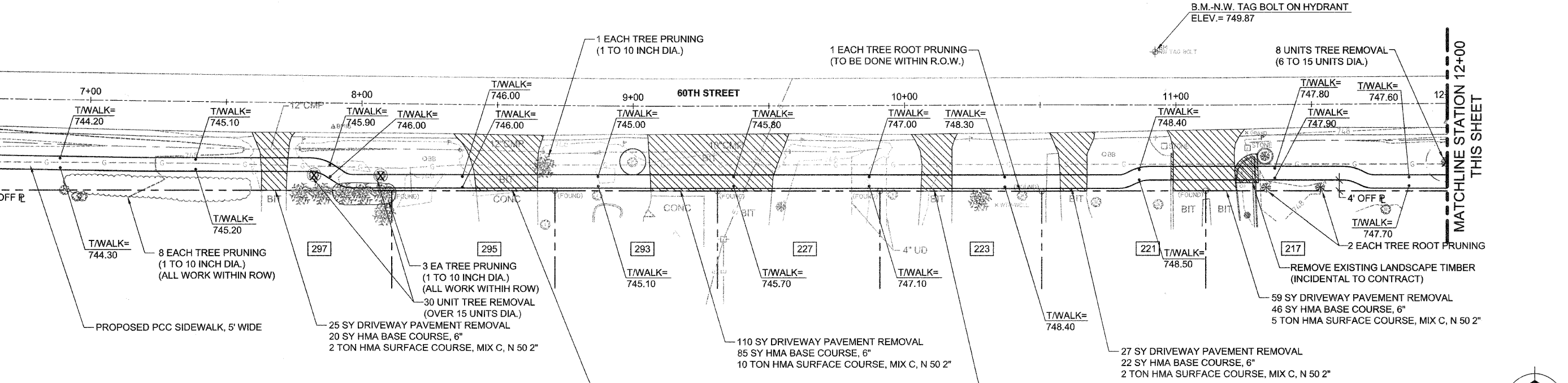
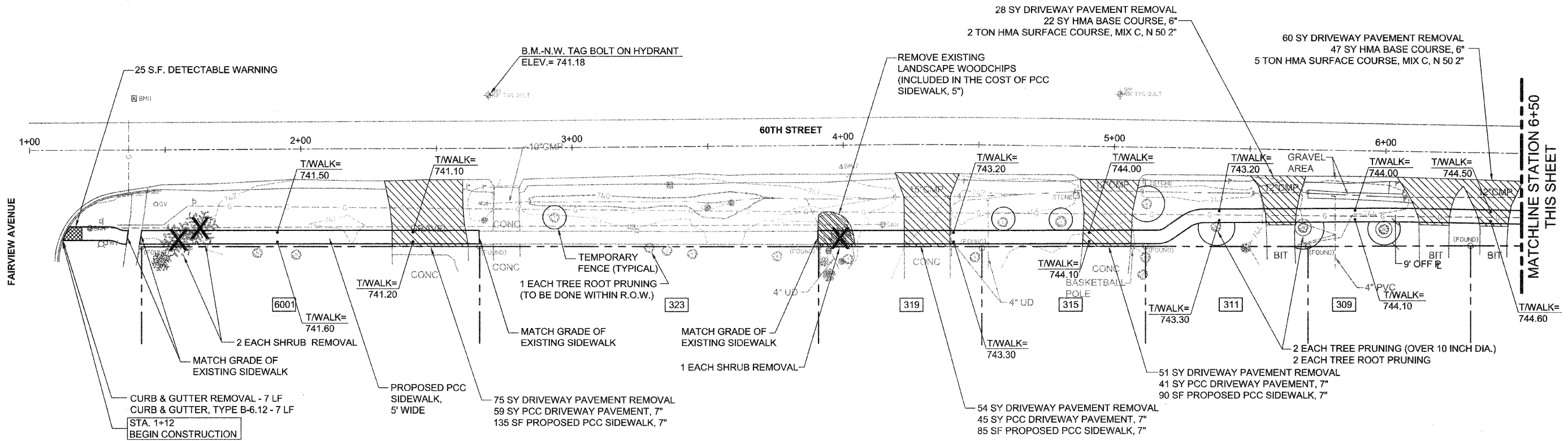


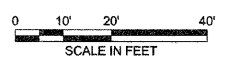
DATE	
BY	
PLAN	
SURVEYED	
GRADES CHECKED	
ALTIMETER CHECKED	
NOTE BOOK NO.	
FILE NAME	

DATE	
BY	
PROFILE	
SURVEYED	
GRADES CHECKED	
ALTIMETER CHECKED	
NOTE BOOK NO.	
FILE NAME	



QUANTITIES THIS SHEET

- 4830 SF PCC SIDEWALK 5
- 145 CY REMOVAL AND DISPOSAL OF UNSUITABLE MATERIAL
- 890 SY TOPSOIL FURNISH AND PLACE, 4"
- 890 SY SODDING, SALT TOLERANT
- 390 SF FENCE TEMPORARY



FILE NAME =	USER NAME =	DESIGNED -- MB	REVISED --	STATE OF ILLINOIS DEPARTMENT OF TRANSPORTATION	F.A.U. R.E. =	SECTION =	COUNTY =	TOTAL SHEETS =	SHEET NO. =
		DRAWN -- MB	REVISED --		08-00098-00-SW	DUPAGE	22	8	
PLOT SCALE =	CHECKED -- AJB	REVISED --	REVISED --		SIDEWALK PROJECT	CONTRACT NO. 63132			
PLOT DATE =	DATE -- 10/29/2008	REVISED --	REVISED --		FED. ROAD DIST. NO. 1 ILLINOIS FED. AID PROJECT				