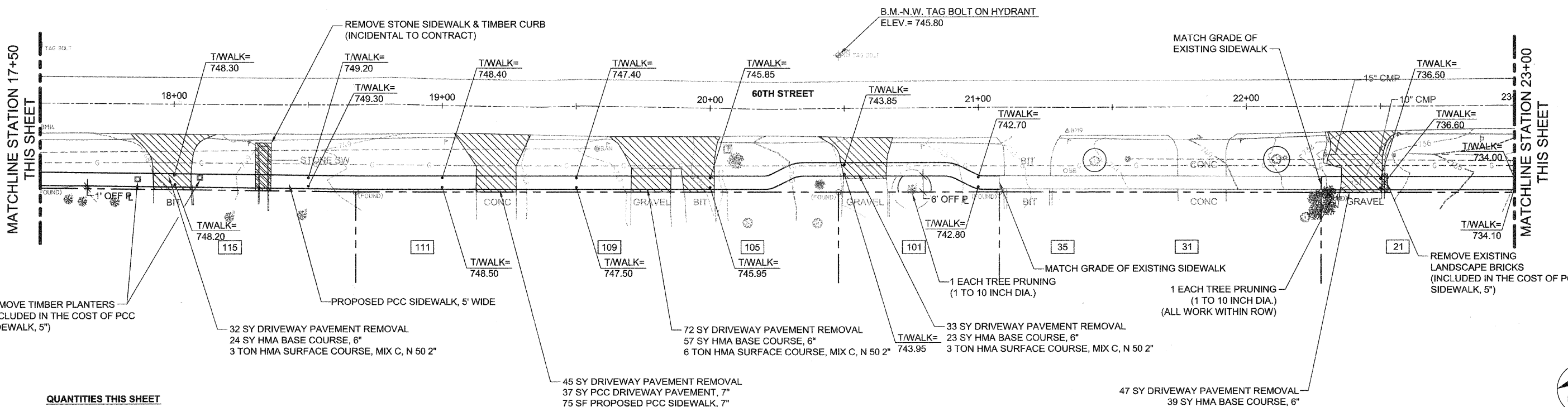
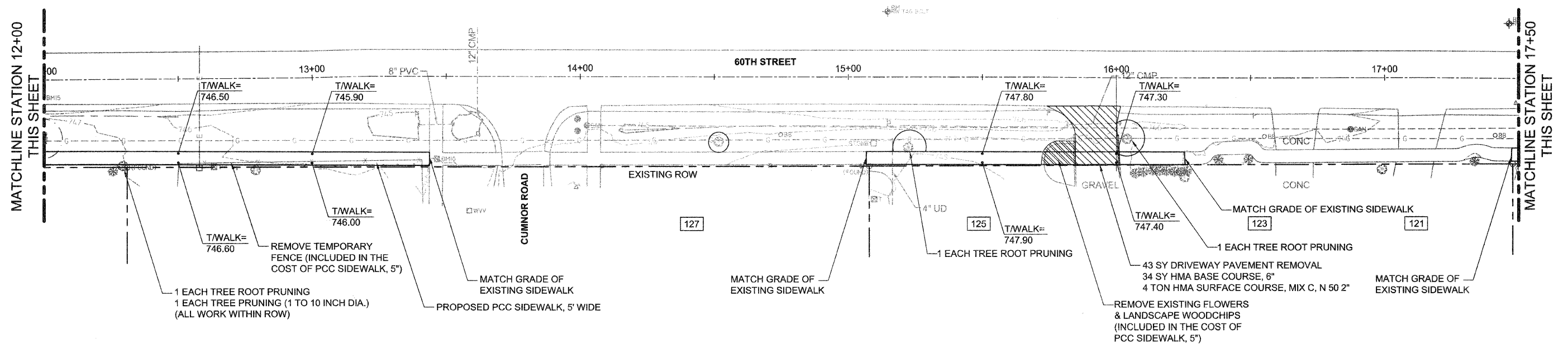


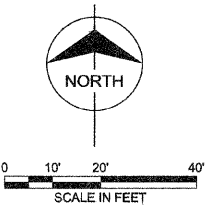
PLAN	DATE
BY	
REVISIONS	
NO.	
DATE	
BY	
DESCRIPTION	
1	
2	
3	
4	
5	
6	
7	
8	
9	
10	
11	
12	
13	
14	
15	
16	
17	
18	
19	
20	
21	
22	
23	
24	
25	
26	
27	
28	
29	
30	
31	
32	
33	
34	
35	
36	
37	
38	
39	
40	
41	
42	
43	
44	
45	
46	
47	
48	
49	
50	

PROFILE	DATE
BY	
REVISIONS	
NO.	
DATE	
BY	
DESCRIPTION	
1	
2	
3	
4	
5	
6	
7	
8	
9	
10	
11	
12	
13	
14	
15	
16	
17	
18	
19	
20	
21	
22	
23	
24	
25	
26	
27	
28	
29	
30	
31	
32	
33	
34	
35	
36	
37	
38	
39	
40	
41	
42	
43	
44	
45	
46	
47	
48	
49	
50	



**QUANTITIES THIS SHEET**

- 3485 SF PCC SIDEWALK 5
- 105 CY REMOVAL AND DISPOSAL OF UNSUITABLE MATERIAL
- 730 SY TOPSOIL FURNISH AND PLACE, 4"
- 730 SY SODDING, SALT TOLERANT



FILE NAME =	USER NAME =	DESIGNED -- MB	REVISED	<b>STATE OF ILLINOIS DEPARTMENT OF TRANSPORTATION</b>	F.A.U. RTE.	SECTION	COUNTY	TOTAL SHEETS	SHEET NO.
		DRAWN -- MB	REVISED --		08-00098-00-SW	DUPAGE	22	9	
		CHECKED -- AJB	REVISED --		SIDEWALK PROJECT CONTRACT NO. 63132				
		DATE -- 10/29/2008	REVISED --		FED. ROAD DIST. NO. 1 ILLINOIS FED. AID PROJECT				