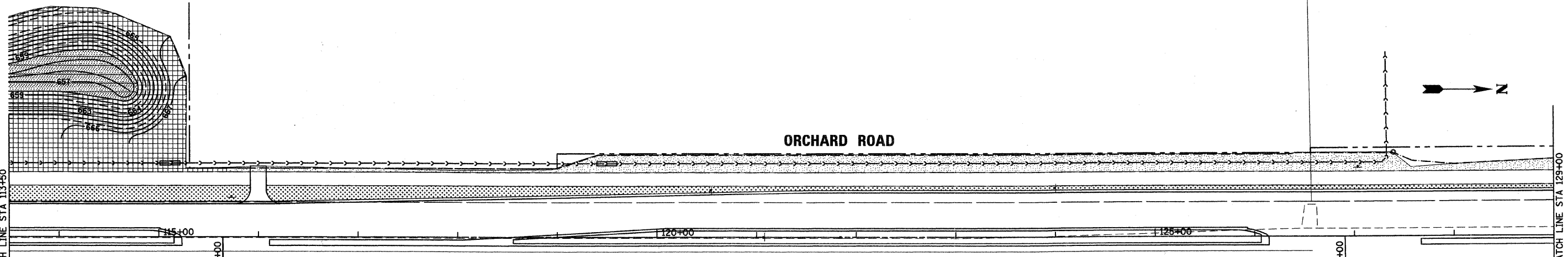
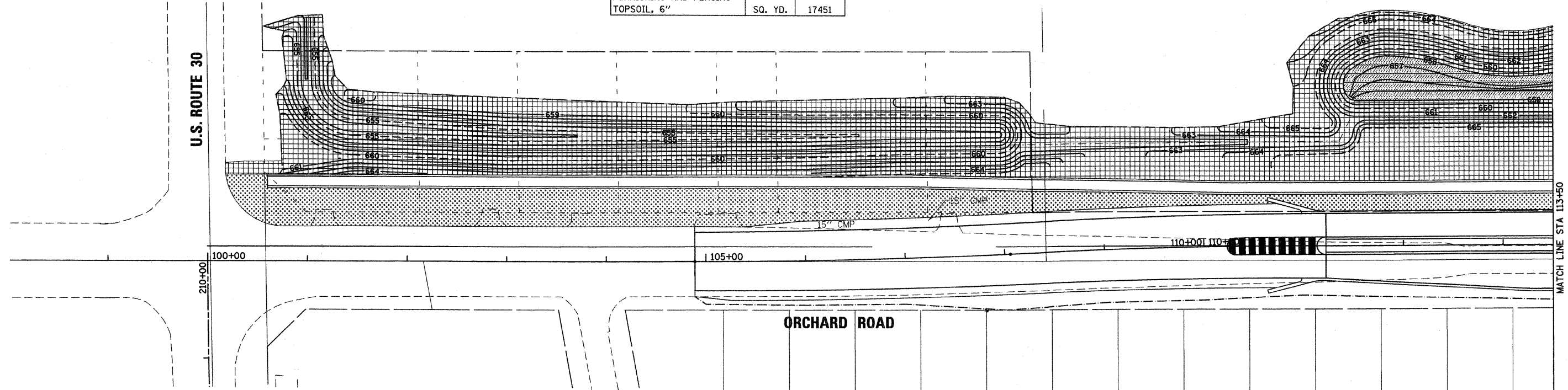



STA. 100+18.80 TO STA. 113+50		
ITEM	UNIT	QUANTITY
SEEDING, CLASS 2A	ACRE	0.83
SEEDING, CLASS 3	ACRE	2.62
SEEDING, CLASS 4 (MOD)	ACRE	0.16
SEEDING, CLASS 5 (MOD)	ACRE	0.16
FURNISHING AND PLACING TOPSOIL, 6"	SQ. YD.	17451



**LEGEND**

	SEEDING CLASS 1A		SEEDING CLASS 4, MODIFIED AND SEEDING CLASS 5, MODIFIED
	SEEDING CLASS 2		SODDING, SALT TOLERANT
	SEEDING CLASS 2A		
	SEEDING CLASS 3		

STA. 113+50 TO STA. 129+00		
ITEM	UNIT	QUANTITY
SEEDING, CLASS 2	ACRE	0.40
SEEDING, CLASS 2A	ACRE	0.30
SEEDING, CLASS 3	ACRE	0.53
SEEDING, CLASS 4 (MOD)	ACRE	0.11
SEEDING, CLASS 5 (MOD)	ACRE	0.11
FURNISHING AND PLACING TOPSOIL, 6"	SQ. YD.	6528

THIS STORAGE BASIN NOT INCLUDED IN CHART. SEE LAST SHEET OF STAGE II FOR AREAS.

**GENERAL NOTES**  
 1.) SEE DETENTION BASIN GRADING PLANS FOR RESTORATION OF BASIN AREAS.

45,9999 / IN.  
 drcdas  
 12/17/2010  
 K:\11777862\CAD\Sheets\1177862\_Landscaping\_Stage2\_01.dgn



200 West Front Street  
 Wheaton, IL 60187

DESIGNED - MK	REVISED -
DRAWN - DW	REVISED -
CHECKED - MH	REVISED -
DATE - 12/20/2010	REVISED -

**KANE COUNTY  
 DIVISION OF TRANSPORTATION  
 ORCHARD ROAD RECONSTRUCTION**

**LANDSCAPING PLAN  
 STAGE II**

SCALE: 1" = 50' SHEET NO. 1 OF 11 SHEETS STA. 100+00.00 TO STA. 129+00.00

F.A.P. RTE. 336	SECTION 99-00232-01-WR	COUNTY KANE	TOTAL SHEETS 215	SHEET NO. 88
CONTRACT NO. 63541			[ILLINOIS] FED. AID PROJECT	