
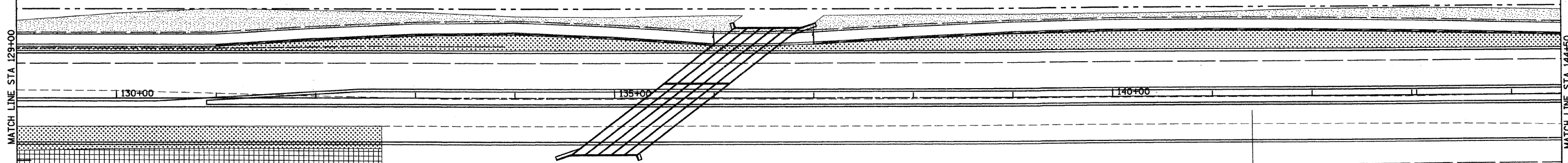


ORCHARD ROAD



MATCH LINE STA 129+00

MATCH LINE STA 144+50




STA. 129+00 TO STA. 144+50		
ITEM	UNIT	QUANTITY
SEEDING, CLASS 2	ACRE	0.46
SEEDING, CLASS 2A	ACRE	0.43
FURNISHING AND PLACING TOPSOIL, 6"	SQ. YD.	4304

THIS STORAGE BASIN NOT INCLUDED IN CHART. SEE LAST SHEET OF STAGE II FOR AREAS.

LEGEND

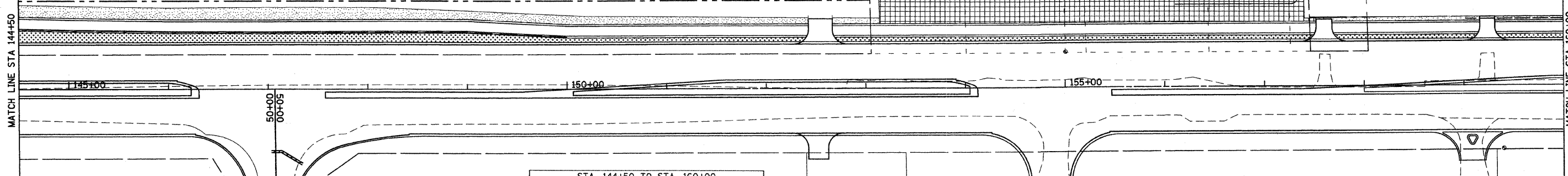
	SEEDING CLASS 1A		SEEDING CLASS 4, MODIFIED AND SEEDING CLASS 5, MODIFIED
	SEEDING CLASS 2		SODDING, SALT TOLERANT
	SEEDING CLASS 2A		
	SEEDING CLASS 3		

ORCHARD ROAD



MATCH LINE STA 144+50

MATCH LINE STA 160+00



STA. 144+50 TO STA. 160+00		
ITEM	UNIT	QUANTITY
SEEDING, CLASS 2	ACRE	0.21
SEEDING, CLASS 2A	ACRE	0.21
SEEDING, CLASS 3	ACRE	2.02
SEEDING, CLASS 4 (MOD)	ACRE	2.48
SEEDING, CLASS 5 (MOD)	ACRE	2.48
FURNISHING AND PLACING TOPSOIL, 6"	SQ. YD.	23840

KNELL ROAD

50+00
00+05



Excellence through Ownership 200 West Front Street Wheaton, IL 60187

DESIGNED - MK	REVISED -
DRAWN - DW	REVISED -
CHECKED - MH	REVISED -
DATE - 12/20/2010	REVISED -

KANE COUNTY
DIVISION OF TRANSPORTATION
ORCHARD ROAD RECONSTRUCTION

LANDSCAPING PLAN
STAGE II

SCALE: 1" = 50' SHEET NO. 2 OF 11 SHEETS STA. 129+00.00 TO STA. 160+00.00

F.A.P. RTE.	SECTION	COUNTY	TOTAL SHEETS	SHEET NO.
336	99-00232-01-WR	KANE	215	89
				CONTRACT NO. 63541
[ILLINOIS] FED. AID PROJECT				

45,9999 / IN. dcedes 1/10 K:\117782\CAD\Sheets\17782_Landscap_Stage2_82.dgn