







STA. 70+00 TO STA. 76+68.96		
ITEM	UNIT	QUANTITY
SEEDING, CLASS 1A	ACRE	0.03
SEEDING, CLASS 2A	ACRE	0.06
SEEDING, CLASS 3	ACRE	0.17
FURNISHING AND PLACING TOPSOIL, 6"	SQ. YD.	1234

LEGEND

	SEEDING CLASS 1A		SEEDING CLASS 4, MODIFIED AND SEEDING CLASS 5, MODIFIED
	SEEDING CLASS 2		SODDING, SALT TOLERANT
	SEEDING CLASS 2A		
	SEEDING CLASS 3		

45,999 / IN.
 dwg
 12/17/2010
 R:\1177262\CAD\Sheets\177792_Landscap_Stage3_04.dgn



200 West Front Street
Wheaton, IL 60187

DESIGNED - MK	REVISED -
DRAWN - DW	REVISED -
CHECKED - MH	REVISED -
DATE - 12/20/2010	REVISED -

KANE COUNTY
DIVISION OF TRANSPORTATION
ORCHARD ROAD RECONSTRUCTION

LANDSCAPING PLAN
STAGE III
 SCALE: 1" = 50' SHEET NO. 8 OF 11 SHEETS STA. 70+00.00 TO STA. 78+00.00

F.A.P. RTE.	SECTION	COUNTY	TOTAL SHEETS	SHEET NO.
336	99-00232-01-WR	KANE	215	95
CONTRACT NO. 63541			ILLINOIS FED. AID PROJECT	